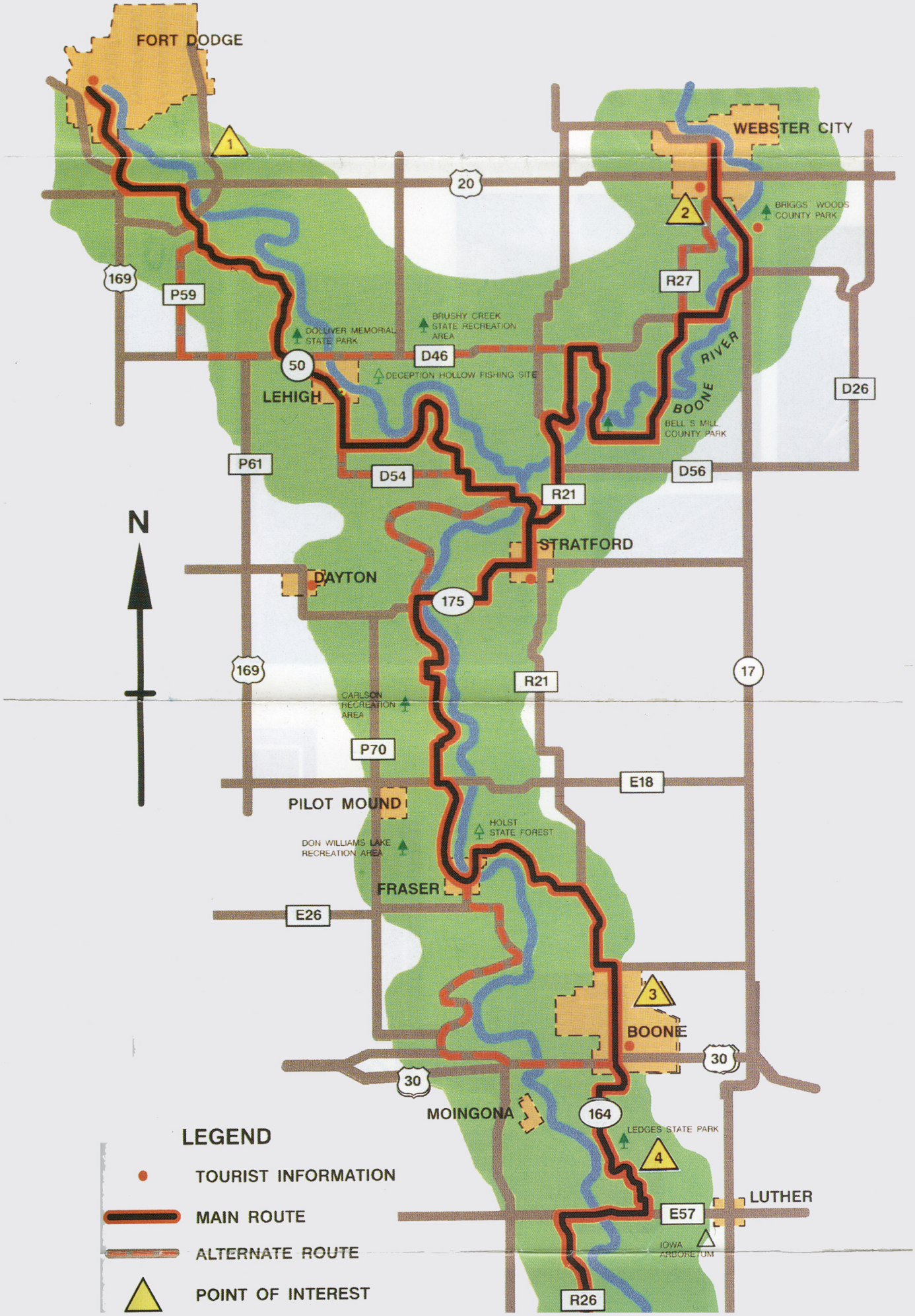
FORT DODGE
WEBSTER CITY
1
2
3
4
20
169
P59
R27
BRIGGS WOODS COUNTY PARK
DOLLIVER MEMORIAL STATE PARK
BRUSHY CREEK STATE RECREATION AREA
D46
50
DECEPTION HOLLOW FISHING SITE
LEHIGH
BOONE RIVER
D26
BELL'S MILL COUNTY PARK
P61
D54
D56
R21
N
STRATFORD
DAYTON
175
169
R21
17
CARLSON RECREATION AREA
P70
E18
PILOT MOUND
HOLST STATE FOREST
DON WILLIAMS LAKE RECREATION AREA
FRASER
E26
BOONE
30
30
MOINGONA
164
LEDGES STATE PARK
LUTHER
E57
IOWA ARBORETUM
R26
LEGEND
TOURIST INFORMATION
MAIN ROUTE
ALTERNATE ROUTE
POINT OF INTEREST

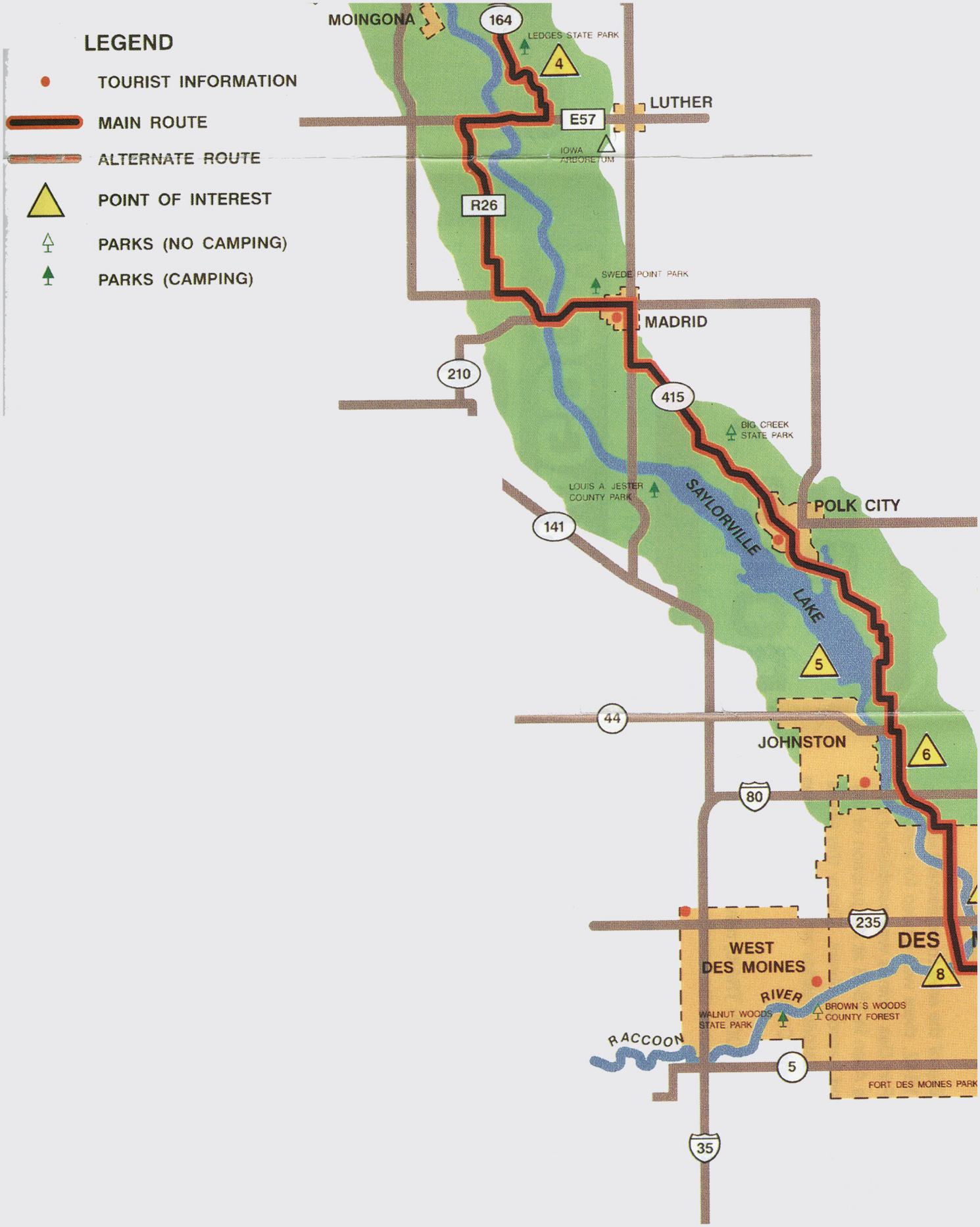
LEGEND
TOURIST INFORMATION
MAIN ROUTE
ALTERNATE ROUTE
POINT OF INTEREST
PARKS (NO CAMPING)
PARKS (CAMPING)
MOINGONA
164
LEDGES STATE PARK
4
LUTHER
E57
IOWA ARBORETUM
R26
SWEDE POINT PARK
MADRID
210
415
BIG CREEK STATE PARK
LOUIS A. JESTER COUNTY PARK
SAYLORVILLE LAKE
POLK CITY
141
5
44
JOHNSTON
6
80
235
DES
WEST DES MOINES
8
RIVER
WALNUT WOODS STATE PARK
BROWN'S WOODS COUNTY FOREST
RACCOON
5
FORT DES MOINES PARK
35

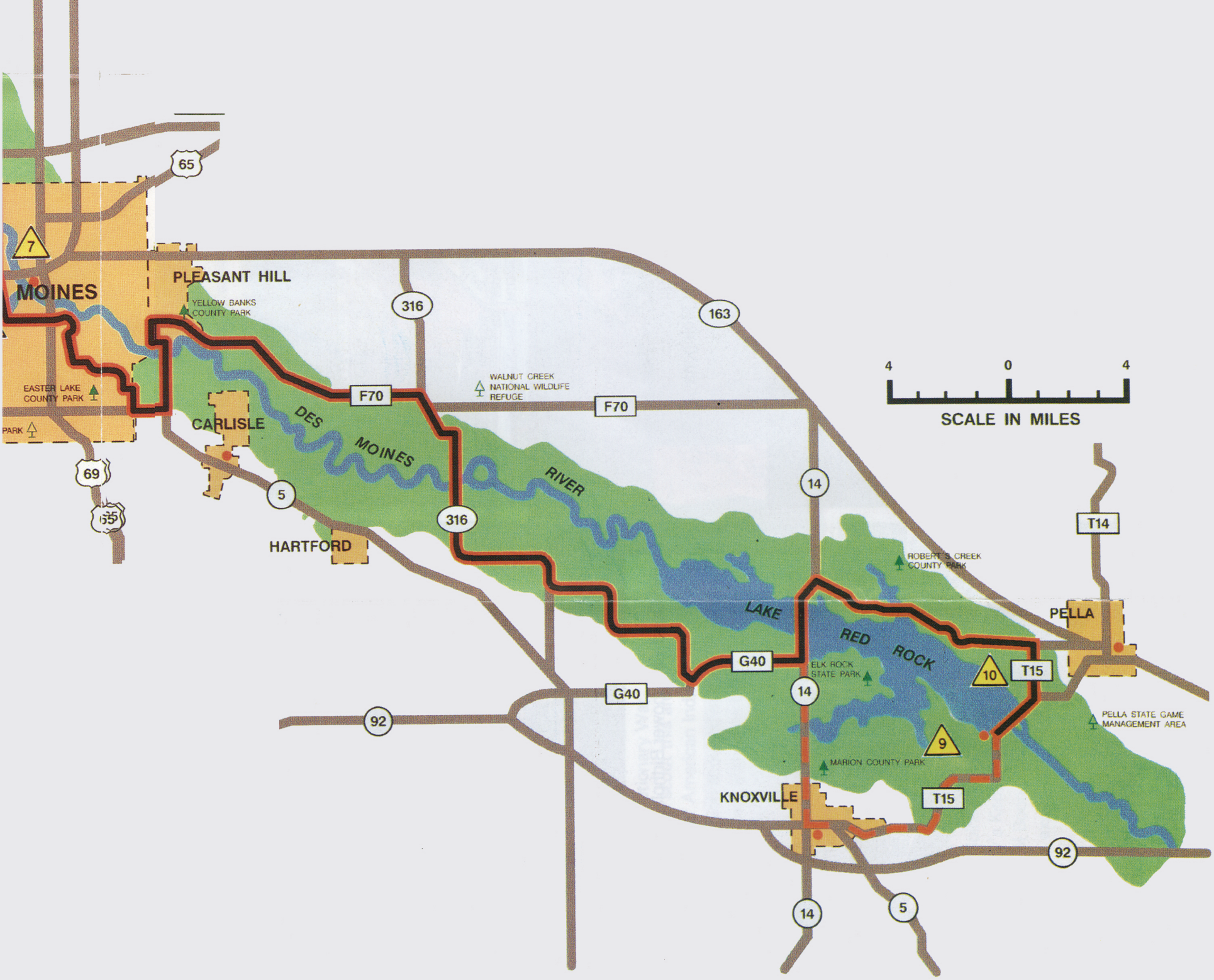

MOINES
PLEASANT HILL
YELLOW BANKS COUNTY PARK
EASTER LAKE COUNTY PARK
PARK
CARLISLE
HARTFORD
DES MOINES RIVER
WALNUT CREEK NATIONAL WILDLIFE REFUGE
ROBERT'S CREEK COUNTY PARK
LAKE RED ROCK
ELK ROCK STATE PARK
MARION COUNTY PARK
KNOXVILLE
PELLA
PELLA STATE GAME MANAGEMENT AREA
SCALE IN MILES
4
0
4
65
7
316
163
F70
69
5
14
T14
G40
10
T15
9
92