Upper Mississippi River Restoration - Environmental Management Program

Pool 6 Projects

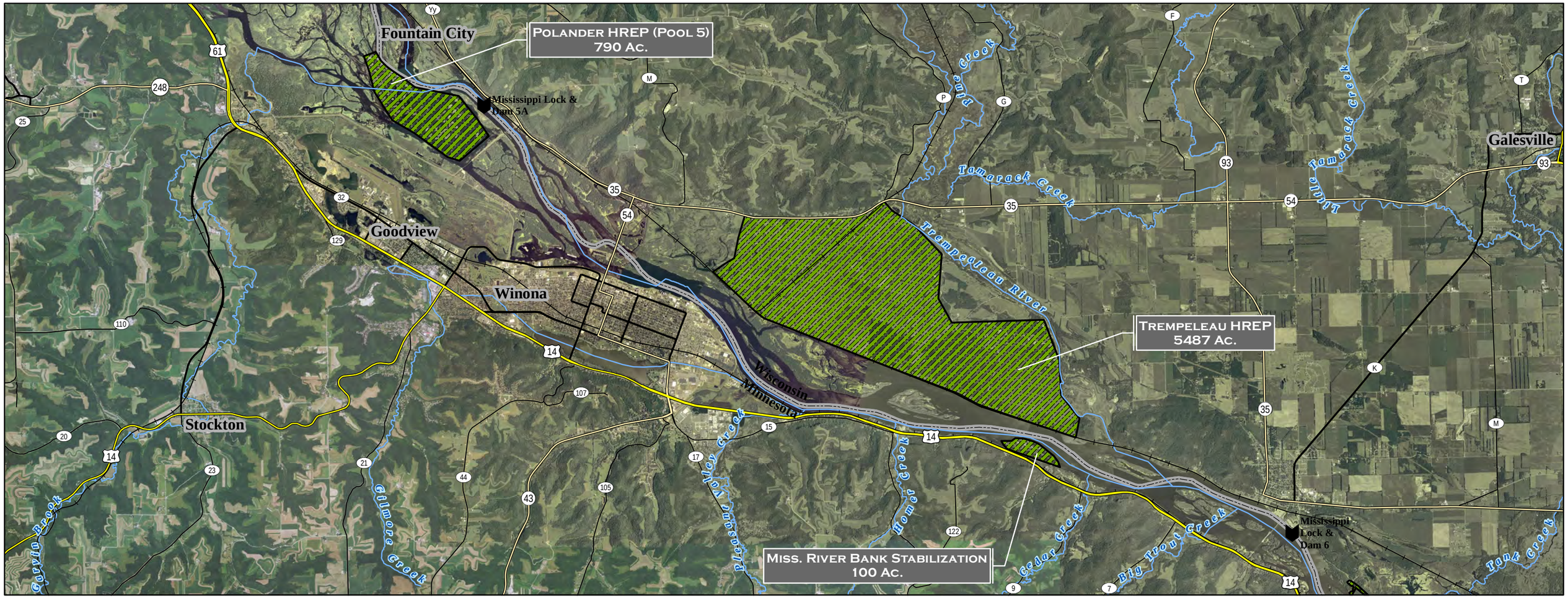

- UMRR Project Areas
- Rivers
- Locks
- Interstates
- US Highways
- State Highways
- Major Roads
- County Roads

Find fish, vegetation and map resources at go.usa.gov/Tw6z

0 0.5 1 2 3 4 Miles

0 0.75 1.5 3 4.5 Km

1:90,000

N W E S

Upper Mississippi River Restoration - Environmental Management Program

Pool 7 Projects

Mississippi Lock & Dam 6

Long Lake HREP
40 Ac.

Tank Creek

Cedar Creek

Big Trout Creek

Black River

Halfway Creek

Holmen

Dakota Creek

Minnesota

Wisconsin

Lake Onalaska HREP
2750 Ac.

Dakota

Halfway Creek

Onalaska

Pine Creek

Mississippi Lock & Dam 7

La Crosse

La Crosse River

East Channel HREP
320 Ac.

35 14 53 90 157 16



- UMRR Project Areas
- Rivers
- Locks
- Interstates
- US Highways
- State Highways
- Major Roads
- County Roads

0 0.5 1 2 3 4 Miles

0 1 2 4 6 Km

1:110,000

N W E S

FIND FISH, VEGETATION AND MAP RESOURCES AT GO.USA.GOV/Tw6z

Upper Mississippi River Restoration
Environmental Management Program

Pool 8 Projects

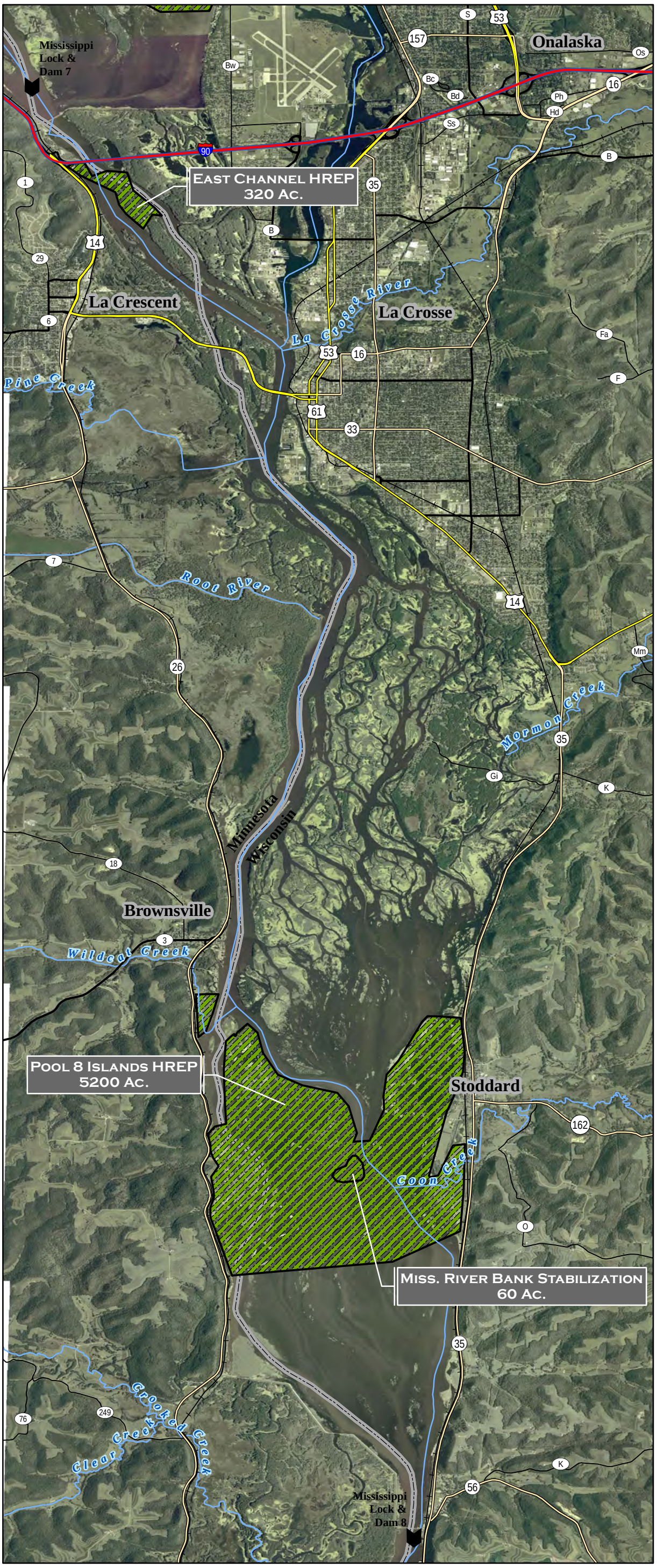



- UMRR Project Areas
- Rivers
- Locks
- Interstates
- US Highways
- State Highways
- Major Roads
- County Roads

FIND FISH, VEGETATION AND MAP RESOURCES AT GO.USA.GOV/Tw6z

0 0.5 1 2 3 4 Miles
0 1 2 4 6 Km
1:95,000

N W E S

Upper Mississippi River Restoration
Environmental Management Program

Pool 9 Projects

Wisconsin
Minnesota
Mississippi Lock & Dam 8
Crooked Creek
Minnesota Slough
Minnesota
Bad Axe River
Riley Creek
Upper Iowa River
Pool Slough HREP
620 Ac.
Blackhawk Park HREP
82 Ac.
De Soto
Lansing Big Lake HREP
6420 Ac.
Rush Creek
Clear Creek
Lansing
Ferryville
Wisconsin
Iowa
Buck Creek
Capoli Slough HREP
820 Ac.
Village Creek
Pool 9 Islands HREP
410 Ac.
Miss. River Bank Stabilization
335 Ac.
Wexford Creek
Oil Spring Creek
Cold Springs HREP
30 Ac.
Little Paint Creek
Cota Creek
Mississippi Lock & Dam 9
Leitner Creek

- UMRR Project Areas
- Rivers
- Locks
- Interstates
- US Highways
- State Highways
- Major Roads
- County Roads

0 0.75 1.5 3 4.5 6 Miles
0 1.5 3 6 9 Km
1:150,000

N W E S

FIND FISH, VEGETATION AND MAP RESOURCES AT GO.USA.GOV/Tw6z

Upper Mississippi River Restoration
Environmental Management Program

Pool 10 Projects

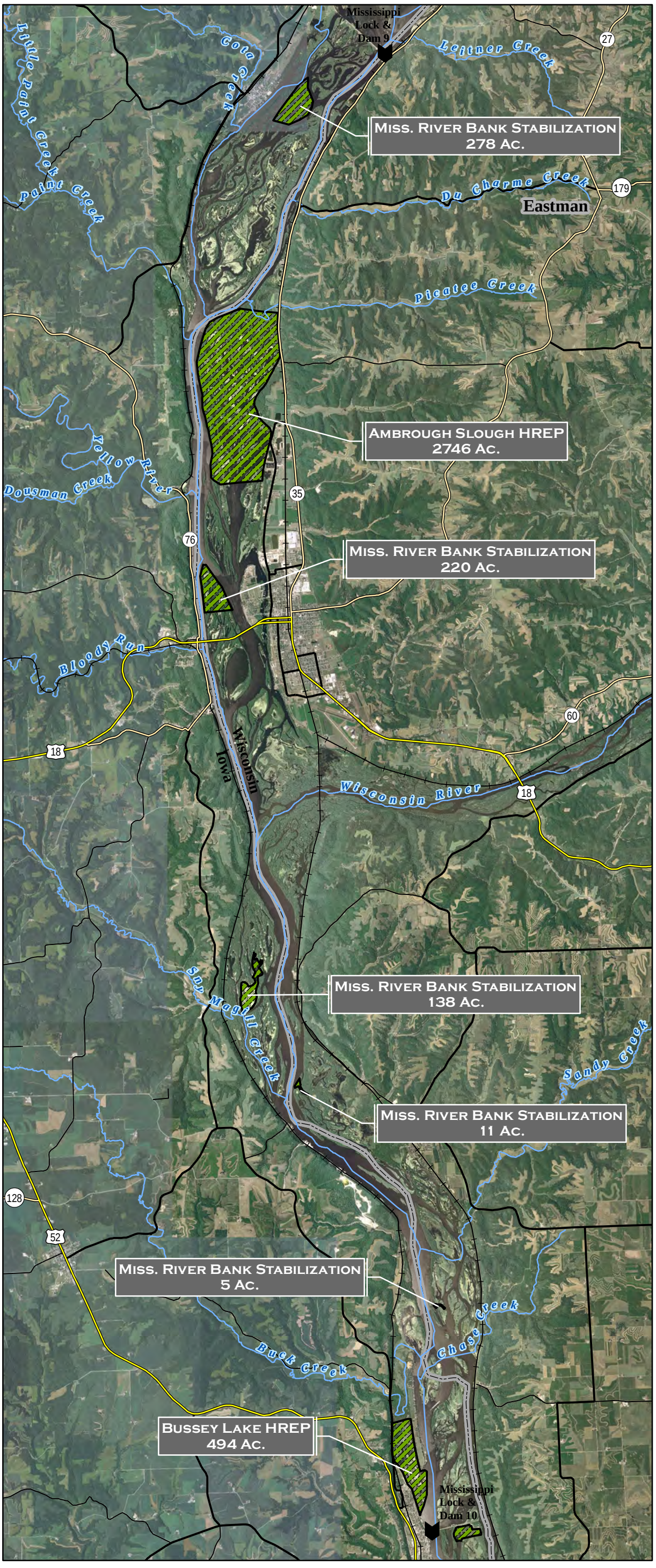

- UMRR Project Areas
- Rivers
- Locks
- Interstates
- US Highways
- State Highways
- Major Roads
- County Roads

FIND FISH, VEGETATION AND MAP RESOURCES AT GO.USA.GOV/Tw6z

0 0.5 1 2 3 4 Miles
0 1.25 2.5 5 7.5 Km
1:130,000

N W E S