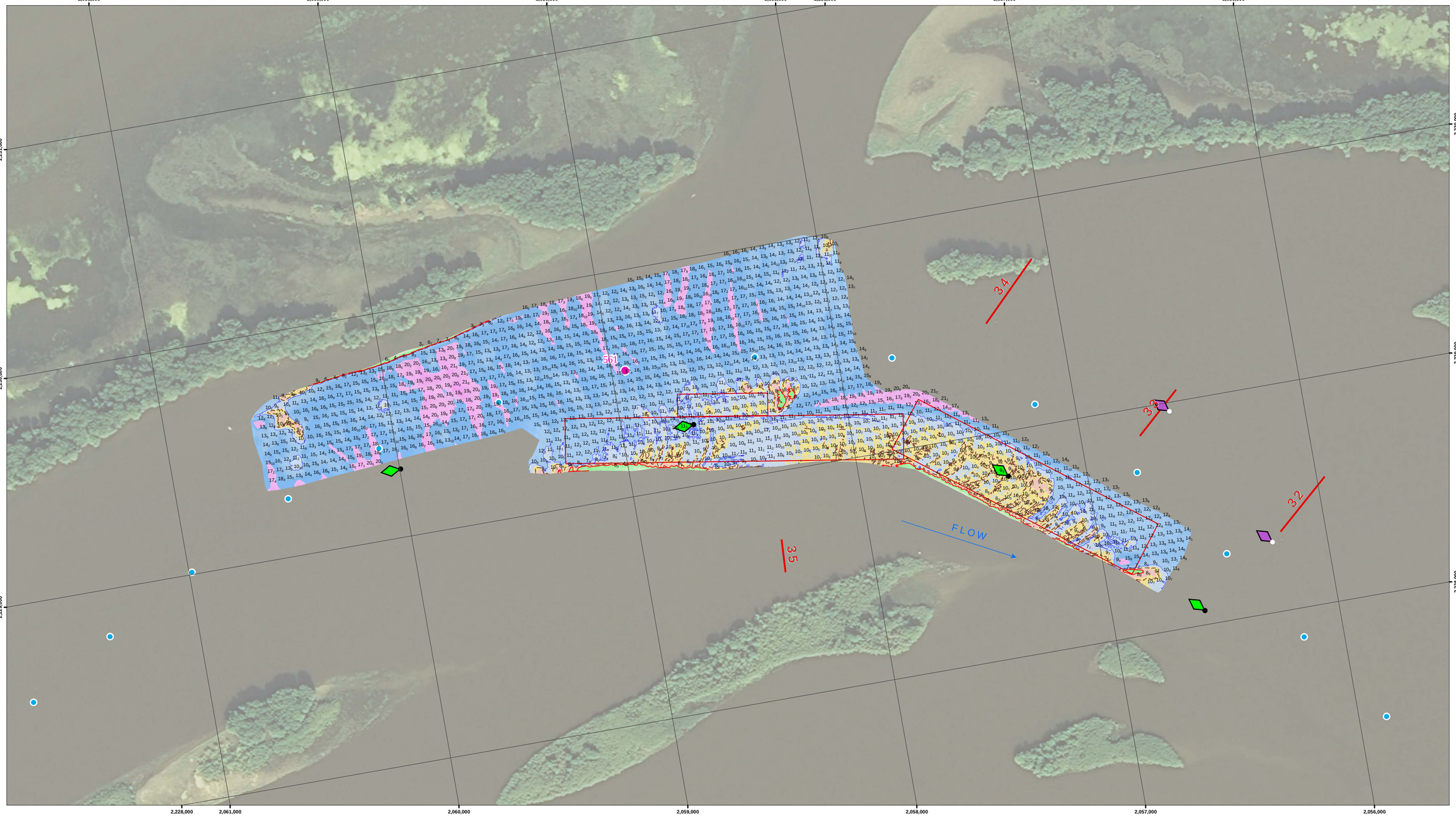

Hydrographic Survey of the **Mississippi River - Pool 12**
Orthophotography flown 2013 - USDA NAIP Imagery
Horizontal Projection: State Plane, NAD 1983,
Illinois West - 1202, U.S. Survey Feet
Vertical Datum: MSL 1912 U.S. Survey Feet.
All soundings adjusted to Flat Pool: 592.0
Water Surface at time of survey: 592.6
Water Stage: +0.6

Gages Used:
Up: Nitaho Valley / RM 567.1
Low: Lock 12 Pool / RM 556.7

Site Detail Location Map

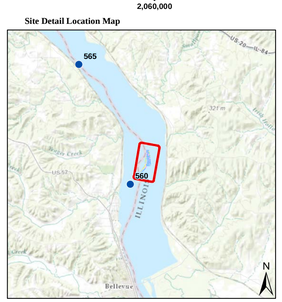

Site Location Map

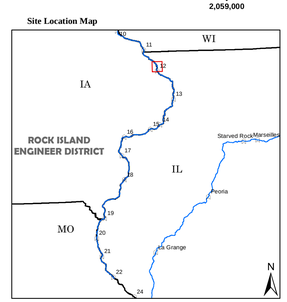

Depth (Ft)

River Mile
- Mile
- Tenth

River Features
- Wing Dam Location

Lights
- Green
- Red
- White
- Yellow

Daybeacon
- NR: Rhombus, Red and White
- NG: Rhombus, Green and White
- SG: Square, Green
- TR: Triangle, Red

Lateral Buoys
- Green
- Red

NOTES:
Survey Date: 09/10/2014
Survey Vessel: MV Hinds
Conducted by: Matt Martin, Lee Schweiger, Rebecca Briesmoore
Processed in ArcGIS by: Rebecca Briesmoore 9/12/2014
File Name: MVRUM12_56055613_14C

1 " = 200 '
0 200 400 800 Feet

DISCLAIMER

Access Constraints: The United States Government furnishes these data and the recipient accepts and uses them with the express understanding that the US Government makes no warranties, expressed or implied concerning the accuracy, completeness, readability, usability, or suitability for any particular purpose of the information and data furnished. The United States shall be under no liability whatsoever to any person by reason of any use made thereof. These data belong to the Government. Therefore the recipient fully agrees not to represent these data to anyone as other than Government provided data. The recipient may not transfer these data to others without also transferring this Disclaimer.

Distribution Liability: The data represents the results of data collection/processing for a specific US Army Corps of Engineers activity and indicates the general existing conditions. As such, it is only valid for its intended use, content, time and accuracy specifications. The user is responsible for the results of any of the application of the data for other than its intended purpose.

US Army Corps of Engineers
District: CEMVR

Symbol	Description	Date	Approved
	Points represent shallowest depth value derived from 40 foot grid cells. Map Document Grid is 1000' x 1000'.		

U.S. ARMY ENGINEER DISTRICT
CORPS OF ENGINEERS

Designed By:
Drawn By:
Checked By:
Reviewed By:
Date: 9/12/2014
File No.
LS.O. Sheet File Name:
Solicitation Number:

Sheet Reference Number 1 of 1

Upper Mississippi River Reach:
Bellevue Slough - Post Dredge

River Miles:
560.5-561.3

Survey Type:
Reconnaissance Condition

Bellevue Slough - Post Dredge
UMR Pool 12 River Reach Miles 560.5-561.3