DOWNSTREAM

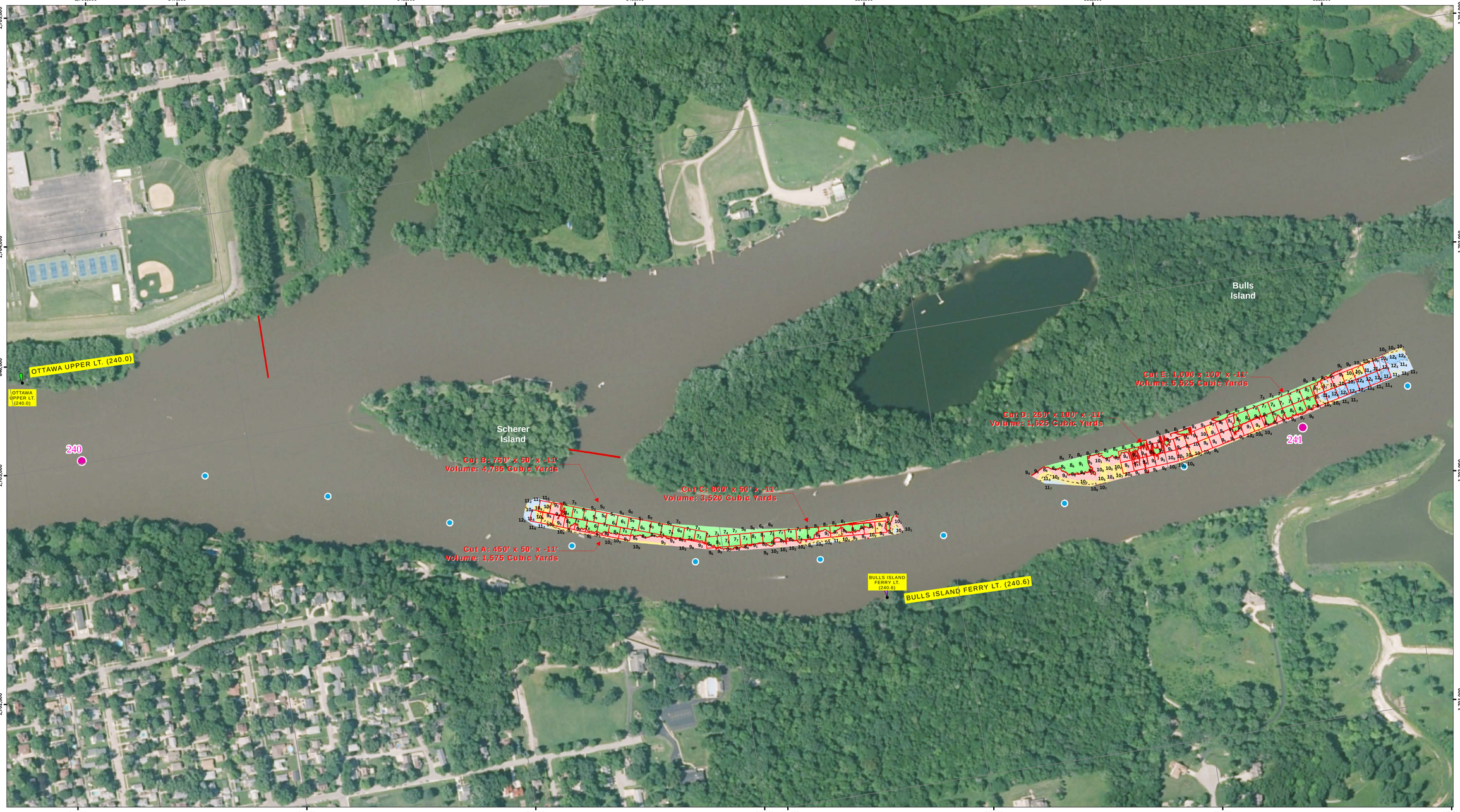

UPSTREAM

NOTES:

Survey Date: July 8, 2015

Conducted by: NA

Survey Vessel: Launch Coot

Flat Pool: 458.5'

Water Surface: 460.8

Stage: +2.3

Downstream Gage: NA

Upstream Gage: NA

Processed in ArcGIS by: John Hayes 7/28/2015

Document Name: MVRIWSR_24032411_15B_DRG_VOL

Horizontal Projection: State Plane, NAD 1983 Illinois East - 1202, U.S. Survey Feet
Vertical Datum: NGVD 1929 U.S. Survey Feet.

Imagery: 2014 USDA NAIP

The information depicted on this map represents the results of a survey conducted on the date indicated and can only be considered to represent the general condition existing at that time.

Site Detail Location Map

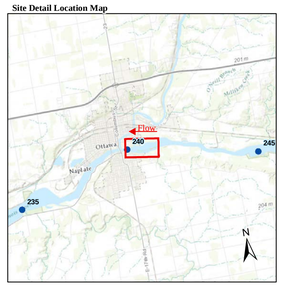

Site Location Map

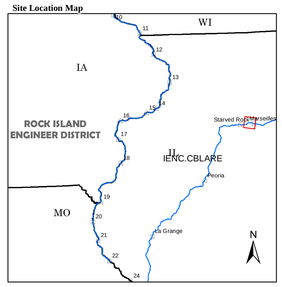

Depth (Ft)

-10', 0', 9', 10', 10.5', 11', 15', 20', 30', 50'

River Mile

Mile

Tenth

River Features

Wing Dam Location

Lights

Green

Red

White

Yellow

Daybeacon

NR: Rhombus, Red and White

NG: Rhombus, Green and White

SG: Square, Green

TR: Triangle, Red

Lateral Buoys

Green

Red

Caution Areas

Submerged Pipeline

Submerged Pipe Area

Submerged Cable

Submerged Cable Area

N E S W

US ARMY CORPS OF ENGINEERS
ROCK ISLAND DISTRICT
CEMVR - OD-T

WATERWAY: Illinois Waterway
POOL: Starved Rock
REACH: Bull's Island
REACH MILES: 240 to 241.1
SURVEY TYPE: Pre-Dredge

1 " = 200 '

0 100 200 400 600 800 1,000 1,200 Feet

SURVEYED RIVER MILES: 240.3-241.1

US Army Corps of Engineers
Rock Island District

Symbol	Description	Date	Approved

Points represent shallowest depth value derived from NBDC grid.
Map Document Grid is 1000' x 1000'.

U.S. ARMY ENGINEER DISTRICT
CORPS OF ENGINEERS

Designed By:
Drawn By:
Checked By:
Reviewed By:

Date: 7/28/2015
File No.
I.S.O. Sheet File Name:
Solicitation Number:

Sheet Reference Number 1 of 1