DOWNSTREAM

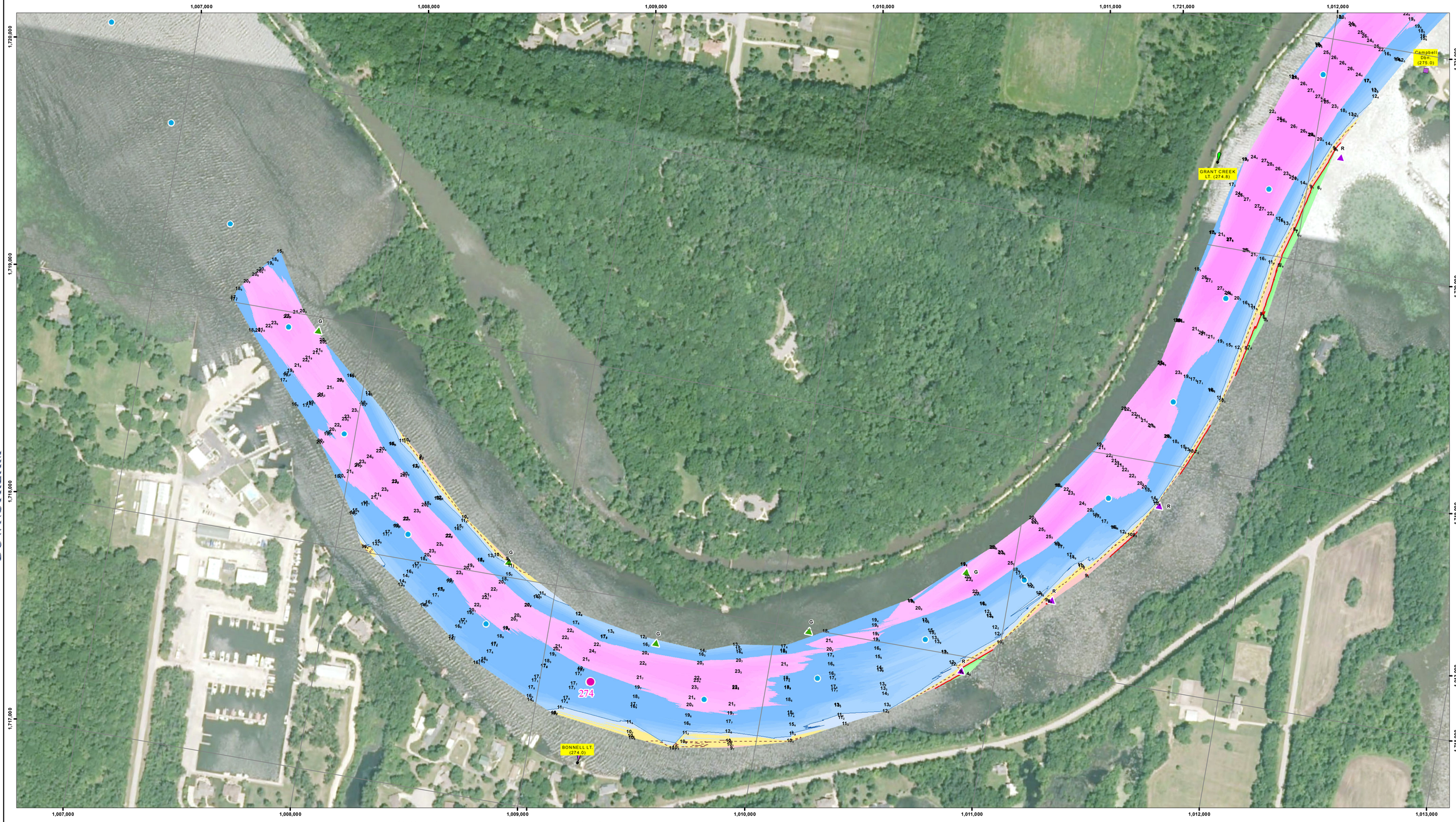

UPSTREAM

US Army Corps of Engineers
Rock Island District

Symbol	Description	Date	Approved

Points represent shallowest depth value derived from 4ft/pixel grid.
Map Document Grid is 1000' x 1000'.

U.S. ARMY ENGINEER DISTRICT
CORPS OF ENGINEERS

Designed By:
Drawn By:
Checked By:
Reviewed By:
Date: 9/25/2015
File No.
I.S.O. Sheet File Name:
Solicitation Number:

Sheet Reference Number 1 of 1

NOTES:

Survey Date: September 23, 2015
Conducted by: Justin C, Rick A

Survey Vessel: MV Holling
Flat Pool: 504.5'
Water Surface: 504.9
Stage: +0.4
Downstream Gage: Dresden Upper RM 271.5
Upstream Gage: Brandon Road Lower RM 285.9

Processed in ArcGIS by: John Hayes 9/25/2015
Document Name: IE_24_IWW_20150923_DR_27352753_15A

Horizontal Projection: State Plane, NAD 1983
Illinois East - 1202, U.S. Survey Feet
Vertical Datum: NGVD 1929 U.S. Survey Feet.

Imagery: 2014 USDA NAIP

The information depicted on this map represents the results of a survey conducted on the date indicated and can only be considered to represent the general condition existing at that time.

Site Detail Location Map

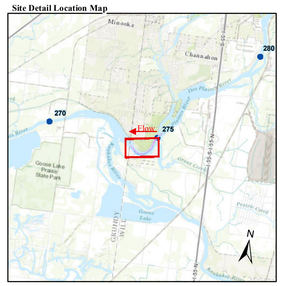

Site Location Map

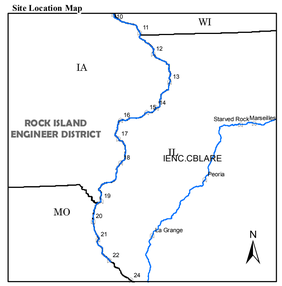

Depth (Ft)

-10', 0', 5', 10', 15', 20', 30', 50'

River Mile
- Mile
- Tenth

River Features
- Wing Dam Location

Lights
- Green
- Red
- White
- Yellow

Daybeacon
- NR: Rhombus, Red and White
- NG: Rhombus, Green and White
- SG: Square, Green
- TR: Triangle, Red

Lateral Buoys
- Green
- Red

Caution Areas
- Submerged Pipeline
- Submerged Pipe Area
- Submerged Cable
- Submerged Cable Area

N
W E
S

US ARMY CORPS OF ENGINEERS
ROCK ISLAND DISTRICT
CEMVR - OD-T
WATERWAY: Illinois Waterway
POOL: Dresden
REACH: Kankakee River to Grant Creek
REACH MILES: 273.3 to 274.9
SURVEY TYPE: CONDITION

1 " = 200 '

0 100 200 400 600 800 1,000 1,200 Feet

SURVEYED RIVER MILES: 273.5-275.3

DOWNSTREAM

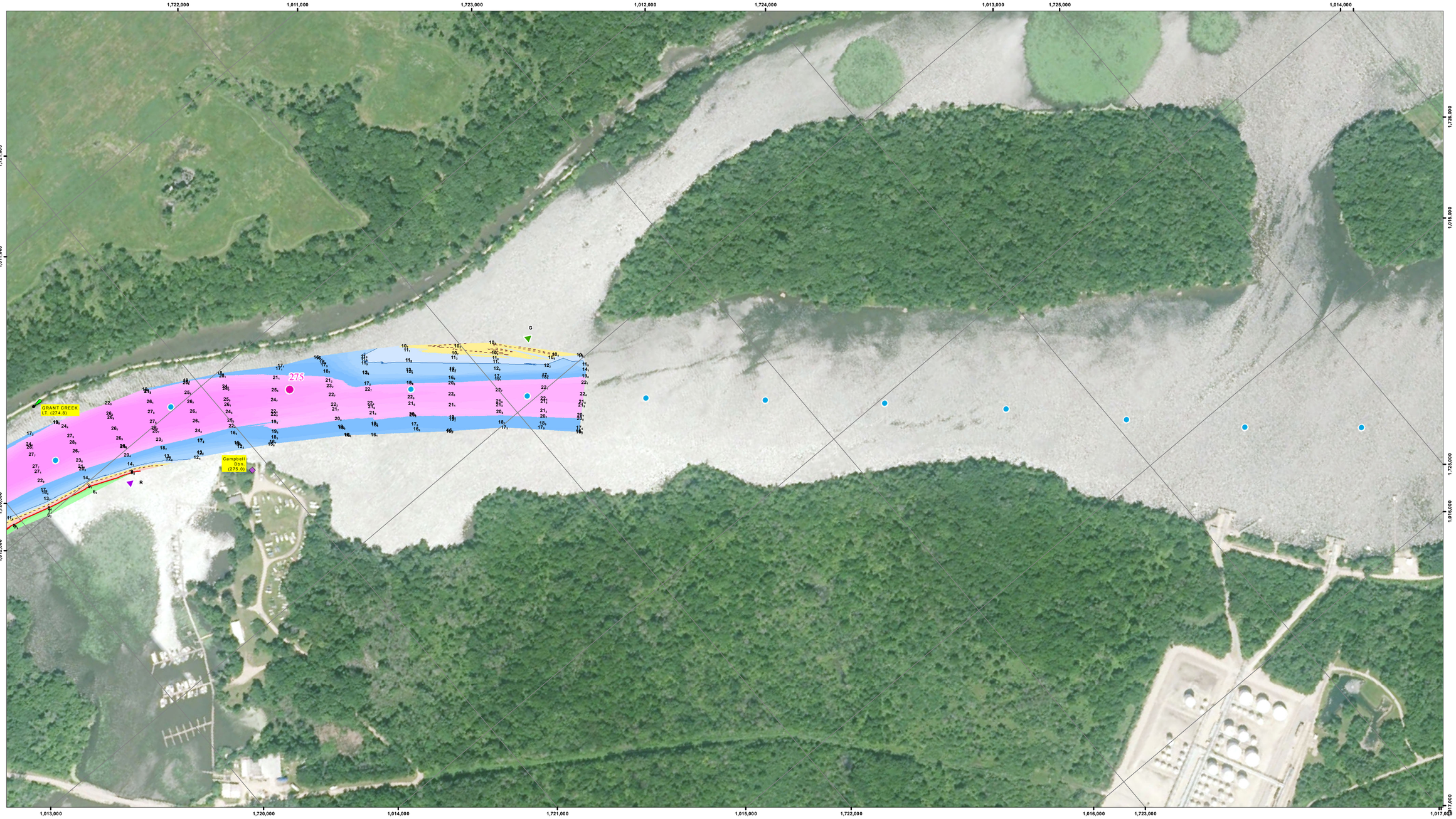

UPSTREAM

US Army Corps
of Engineers
Rock Island District

Symbol	Description	Date	Approved

Points represent shallowest depth value derived from 4@foot grid.
Map Document Grid is 1000' x 1000'.

U.S. ARMY ENGINEER DISTRICT
CORPS OF ENGINEERS

Designed By:
Drawn By:
Checked By:
Reviewed By:

Date: 9/25/2015
File No.
I.S.O. Sheet File Name:
Solicitation Number:

Sheet
Reference
Number
1 of 1

NOTES:

Survey Date: September 23, 2015
Conducted by: Justin C, Rick A

Survey Vessel: MV Holling
Flat Pool: 504.5'
Water Surface: 504.9
Stage: +0.4
Downstream Gage: Dresden Upper RM 271.5
Upstream Gage: Brandon Road Lower RM 285.9

Processed in ArcGIS by: John Hayes 9/25/2015
Document Name: IE_24_IWW_20150923_DR_27352753_15A

Horizontal Projection: State Plane, NAD 1983
Illinois East - 1202, U.S. Survey Feet
Vertical Datum: NGVD 1929 U.S. Survey Feet.

Imagery: 2014 USDA NAIP

The information depicted on this map represents the results of a survey conducted on the date indicated and can only be considered to represent the general condition existing at that time.

Site Detail Location Map

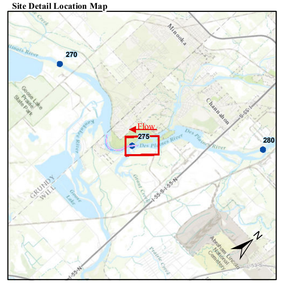
270
275
280
Grant Creek
Campbell Ditch
Illinois River
Chautauqua National Wildlife Refuge
Chautauqua Lake
Spoon River
Kilbourne
Ashland
Chandlerville
Virginia
Beardstown
Meredosia
Pleasant Plains
Springfield
Rochester
Chatham
Auburn
Cantrall
Buffalo
Dawson
Mechanicsburg
Riverton
Pawnee
Athens
Petersburg
Atlas
Tallula
Arenzville
Chambersburg
Pittsfield
Barry
Milton
Nebo
Griggsville
Perry
Hillsboro
Kincaid
Pitcher
Nilwood
Girard
Carlinville
Gillespie
Bunker Hill
Mount Olive
Staunton
Litchfield
Hettick
Farmersville
Waggoner
Raymond
Nokomis
Morrisonville
Taylorville
Assumption
Pana
Shelbyville
Moweaqua
Stonefort
Harrisburg
Eldorado
Carrier Mills
Stonefort
Ozark
Vienna
Dongola
Cairo
Thebes
Karnak
Ullin
Cobden
Alto Pass
Anna
Jonesboro
Carbondale
Murphysboro
Herrin
Marion
Carterville
Goreville
Cambria
Pomona
Makanda
Ava
Gorham
Elkville
Dowell