DOWNSTREAM

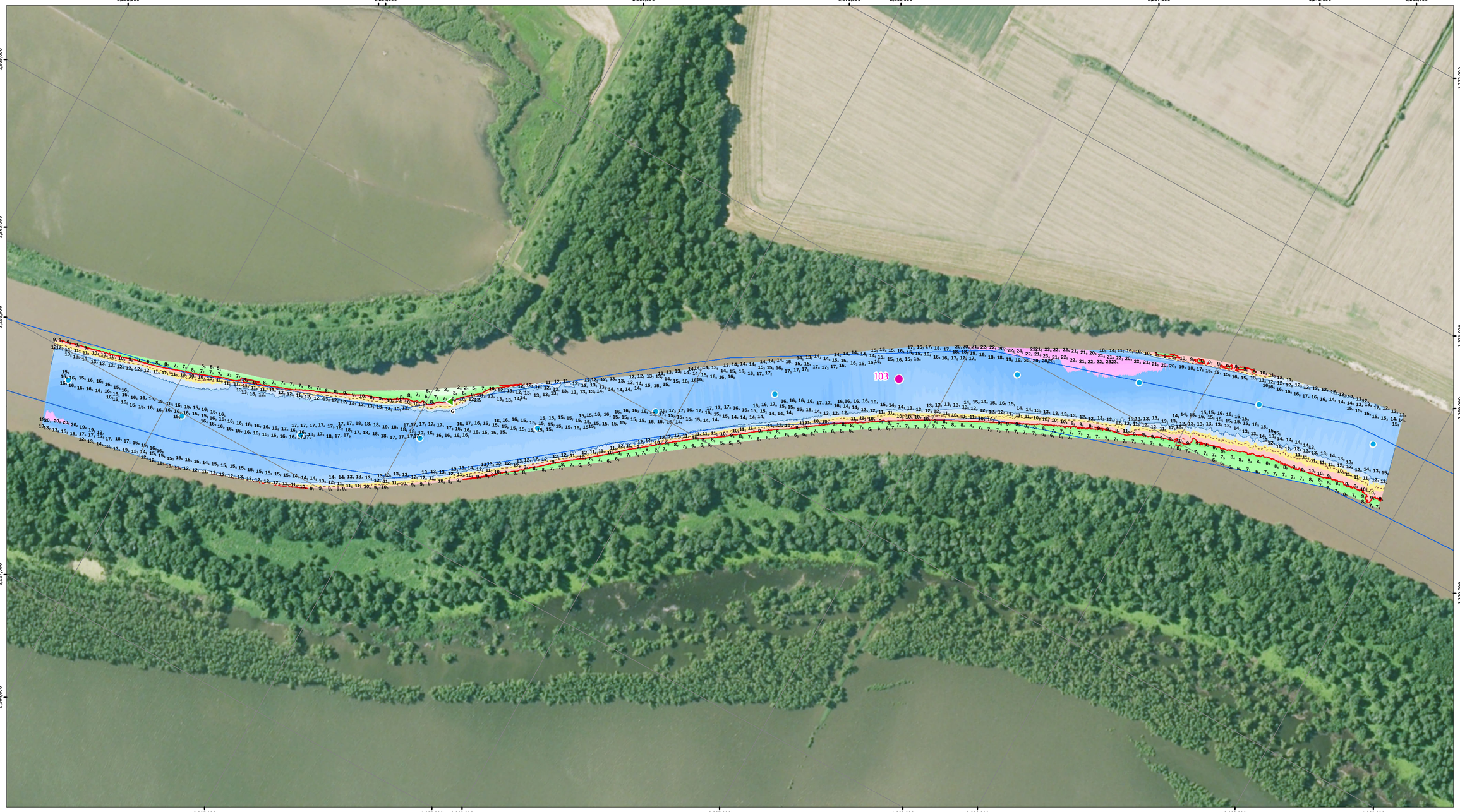

UPSTREAM

NOTES:

Survey Date: April 22, 2015

Conducted by: Justin C, Lee S, Cory B

Survey Vessel: MV Holling

Flat Pool: 429'

Water Surface: 431.3

Stage: +2.2

Downstream Gage: LaGrange Upper RM 80.2

Upstream Gage: Havana Bridge RM 119.6

Processed in ArcGIS by: John Hayes 4/27/2015

Document Name: IW_24_IWW_20150427

Horizontal Projection: State Plane, NAD 1983
Illinois West - 1202, U.S. Survey Feet
Vertical Datum: NGVD 1929 U.S. Survey Feet.

Imagery: 2014 USDA NAIP

The information depicted on this map represents the results of a survey conducted on the date indicated and can only be considered to represent the general condition existing at that time.

Site Detail Location Map

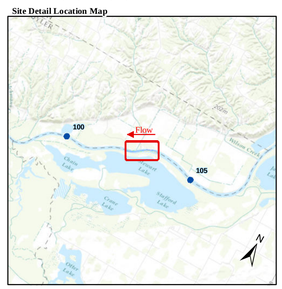

Site Location Map

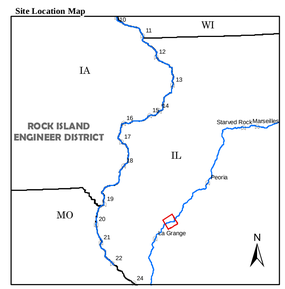

Depth (Ft)

-10', 0', 5', 10', 15', 20', 30', 50'

River Mile
- Mile
- Tenth

River Features
- Wing Dam Location

Lights
- Green
- Red
- White
- Yellow

Daybeacon
- NR: Rhombus, Red and White
- NG: Rhombus, Green and White
- SG: Square, Green
- TR: Triangle, Red

Lateral Buoys
- Green
- Red

US ARMY CORPS OF ENGINEERS
ROCK ISLAND DISTRICT
CEMVR - OD-T
WATERWAY: ILLINOIS WATERWAY
POOL: LaGrange
REACH: Hickory Island Upper to Sharp Landing
REACH MILES: 102.3 to 103.5
SURVEY TYPE: CONDITION

1 " = 200 '

0 100 200 400 600 800 1,000 1,200 Feet

SURVEYED RIVER MILES: 102.3-103.3

US Army Corps of Engineers
Rock Island District

Points represent shallowest depth value derived from ab. 5foot grid.
Map Document Grid is 1000' x 1000'.

Symbol	Description	Date	Approved

U.S. ARMY ENGINEER DISTRICT
CORPS OF ENGINEERS

Designed By:
Drawn By:
Checked By:
Reviewed By:
Date: 4/27/2015
File No.:
L.S.O. Sheet File Name:
Solicitation Number:

Sheet Reference Number 1 of 1