DOWNSTREAM

UPSTREAM

NOTES:

Survey Date: August 6, 2015

Conducted by: Justin C, Rick A

Survey Vessel: MV Holling

Flat Pool: 429'

Water Surface: 440.9

Stage: +11.4

Downstream Gage: Havana Bridge RM 119.6

Upstream Gage: Copperas RM 136.8

Processed in ArcGIS by: John Hayes 8/7/2015

Document Name: IW_24_IWW_20150807

Horizontal Projection: State Plane, NAD 1983
Illinois West - 1202, U.S. Survey Feet
Vertical Datum: NGVD 1929 U.S. Survey Feet.

Imagery: 2014 USDA NAIP

The information depicted on this map represents the results of a survey conducted on the date indicated and can only be considered to represent the general condition existing at that time.

Site Detail Location Map

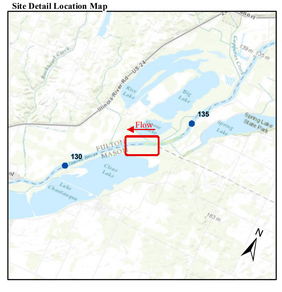

Site Location Map

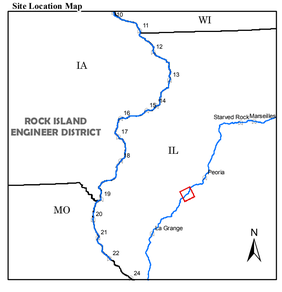

Depth (Ft)

-10'
0'
9'
10'
11'
12'
20'
30'
50'

River Mile
- Mile
- Tenth

River Features
- Wing Dam Location

Lights
- Green
- Red
- White
- Yellow

Daybeacon
- NR: Rhombus, Red and White
- NG: Rhombus, Green and White
- SG: Square, Green
- TR: Triangle, Red

Lateral Buoys
- Green
- Red

Caution Areas
- Submerged Pipeline
- Submerged Pipe Area
- Submerged Cable
- Submerged Cable Area



US ARMY CORPS OF ENGINEERS
ROCK ISLAND DISTRICT
CEMVR - OD-T
WATERWAY: ILLINOIS WATERWAY
POOL: LaGrange
REACH: Lower Senate Island to Senate Island
REACH MILES: 132.3 to 133.5
SURVEY TYPE: CONDITION

1 " = 200 '

0 100 200 400 600 800 1,000 1,200 Feet

SURVEYED RIVER MILES: 133.0-134.5

US Army Corps of Engineers
Rock Island District

Points represent shallowest depth value derived from 40 foot grid.
Map Document Grid is 1000' x 1000'.

Symbol	Description	Date	Approved

U.S. ARMY ENGINEER DISTRICT
CORPS OF ENGINEERS

Designed By:	Date: 8/7/2015
Drawn By:	File No.
Checked By:	I.S.O. Sheet File Name:
Reviewed By:	Solicitation Number:

Sheet Reference Number
1 of 1

DOWNSTREAM

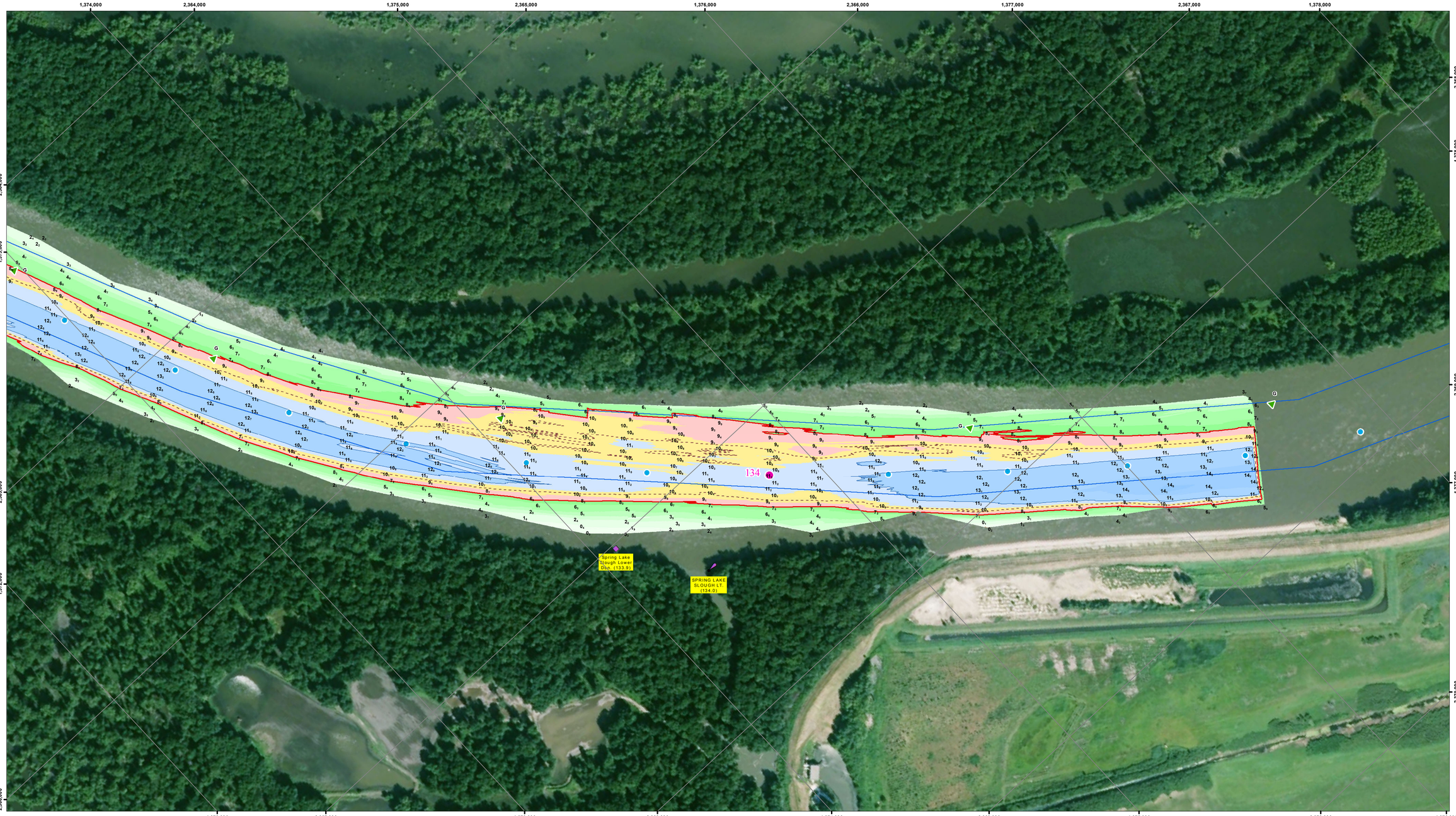

UPSTREAM

US Army Corps of Engineers
Rock Island District

Symbol	Description	Date	Approved
	Points represent shallowest depth value derived from 40 foot grid. Map Document Grid is 1000' x 1000'.		

Designed By:
Drawn By:
Checked By:
Reviewed By:
Date: 8/7/2015
File No.
I.S.O. Sheet File Name:
Solicitation Number:

U.S. ARMY ENGINEER DISTRICT
CORPS OF ENGINEERS

Sheet Reference Number 1 of 1

NOTES:

Survey Date: August 6, 2015
Conducted by: Justin C, Rick A

Survey Vessel: MV Holling
Flat Pool: 429'
Water Surface: 440.9
Stage: +11.4
Downstream Gage: Havana Bridge RM 119.6
Upstream Gage: Copperas RM 136.8

Processed in ArcGIS by: John Hayes 8/7/2015
Document Name: IW_24_IWW_20150807

Horizontal Projection: State Plane, NAD 1983 Illinois West - 1202, U.S. Survey Feet
Vertical Datum: NGVD 1929 U.S. Survey Feet.

Imagery: 2014 USDA NAIP

The information depicted on this map represents the results of a survey conducted on the date indicated and can only be considered to represent the general condition existing at that time.

Site Detail Location Map

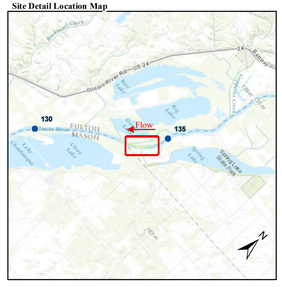

Site Location Map

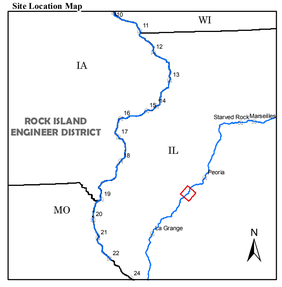

Depth (Ft)

-10'
0'
5'
10'
11.5'
15'
20'
30'
50'

River Mile
- Mile
- Tenth

River Features
- Wing Dam Location

Lights
- Green
- Red
- White
- Yellow

Daybeacon
- NR: Rhombus, Red and White
- NG: Rhombus, Green and White
- SG: Square, Green
- TR: Triangle, Red

Lateral Buoys
- Green
- Red

Caution Areas
- Submerged Pipeline
- Submerged Pipe Area
- Submerged Cable
- Submerged Cable Area

W N S E

US ARMY CORPS OF ENGINEERS
ROCK ISLAND DISTRICT
CEMVR - OD-T
WATERWAY: ILLINOIS WATERWAY
POOL: LaGrange
REACH: Senate Island to Duck Island
REACH MILES: 133.4 to 134.6
SURVEY TYPE: CONDITION

1" = 200'

0 100 200 400 600 800 1,000 1,200 Feet

SURVEYED RIVER MILES: 133.0-134.5