DOWNSTREAM

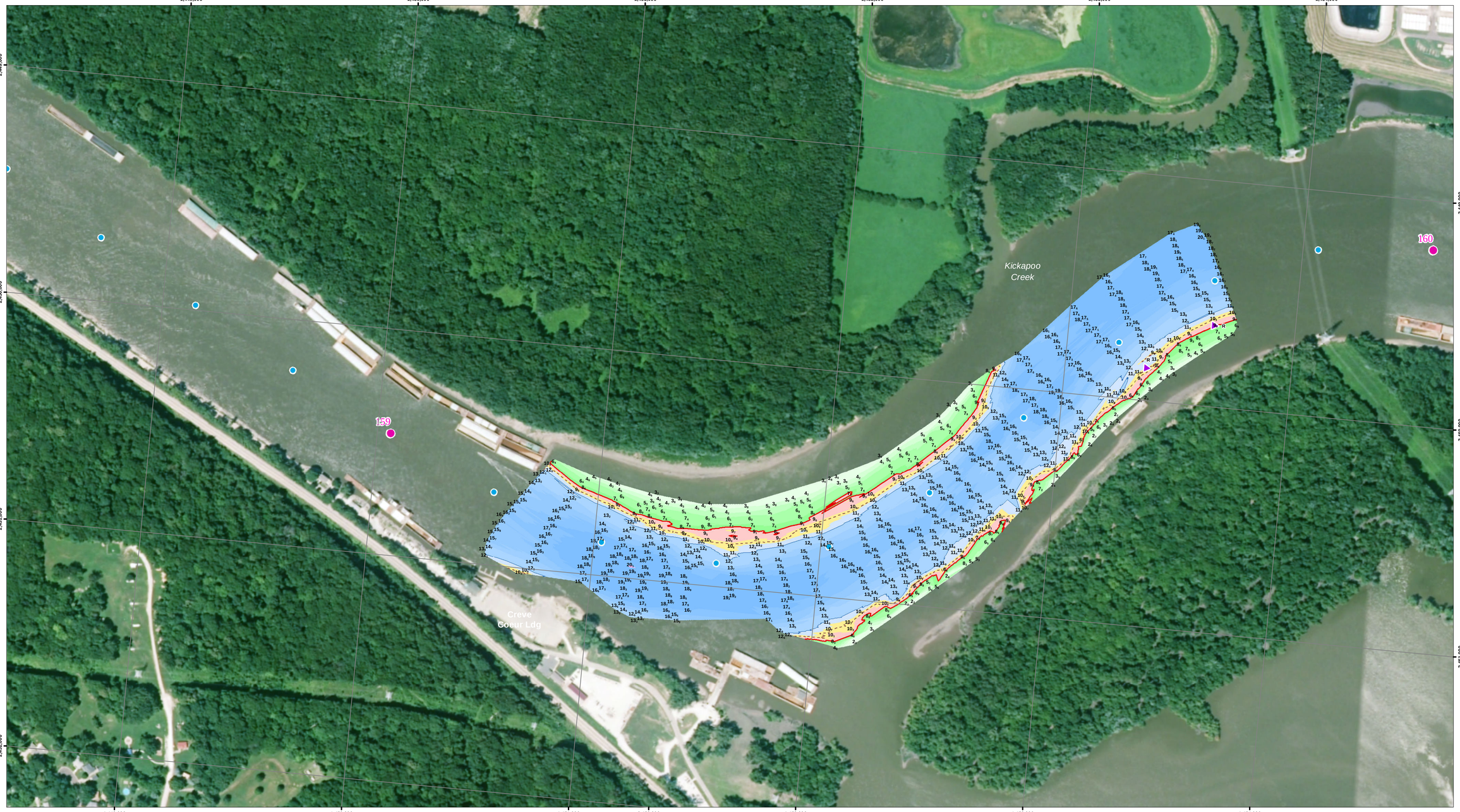

UPSTREAM

US Army Corps of Engineers
Rock Island District

Points represent shallowest depth value derived from 3D floor grid.
Map Document Grid is 1000' x 1000'.

Symbol	Description	Date	Approved

U.S. ARMY ENGINEER DISTRICT
CORPS OF ENGINEERS

Designed By:
Drawn By:
Checked By:
Reviewed By:

Date: 3/30/2015
File No.
I.S.O. Sheet File Name:
Solicitation Number:

Sheet Reference Number 1 of 1

NOTES:

Survey Date: March 26, 2015
Conducted by: Justin C, Rick A

Survey Vessel: Launch Coot
Flat Pool: 440.0'
Water Surface: 440.0'
Stage: 0.0
Downstream Gage: Peoria Upper RM 157.7
Upstream Gage: Henry RM 196.1

Processed in ArcGIS by: John Hayes 3/30/2015
Document Name: IW_24_IWW_20150327

Horizontal Projection: State Plane, NAD 1983 Illinois West - 1202, U.S. Survey Feet
Vertical Datum: NGVD 1929 U.S. Survey Feet.

Imagery: 2014 USDA NAIP

The information depicted on this map represents the results of a survey conducted on the date indicated and can only be considered to represent the general condition existing at that time.

Site Detail Location Map

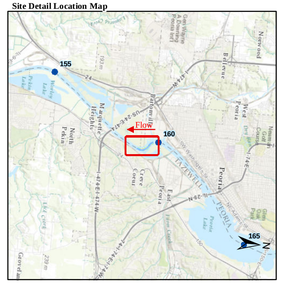

Site Location Map

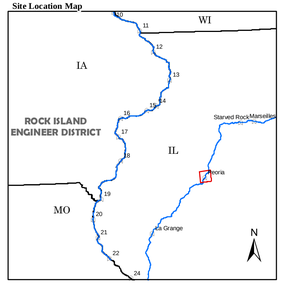

Depth (Ft)

River Mile
- Mile
- Tenth

River Features
- Wing Dam Location

Lights
- Green
- Red
- White
- Yellow

Daybeacon
- NR: Rhombus, Red and White
- NG: Rhombus, Green and White
- SG: Square, Green
- TR: Triangle, Red

Lateral Buoys
- Green
- Red

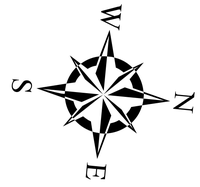

US ARMY CORPS OF ENGINEERS
ROCK ISLAND DISTRICT
CEMVR - OD-T
WATERWAY: ILLINOIS WATERWAY
POOL: Peoria
REACH: Peoria Lock Upper to Wesley Bend
REACH MILES: 158.6 to 160
SURVEY TYPE: Pre-Dredge

1 " = 200 '

0 100 200 400 600 800 1,000 1,200 Feet

SURVEYED RIVER MILES: 159.1-159.8