DOWNSTREAM

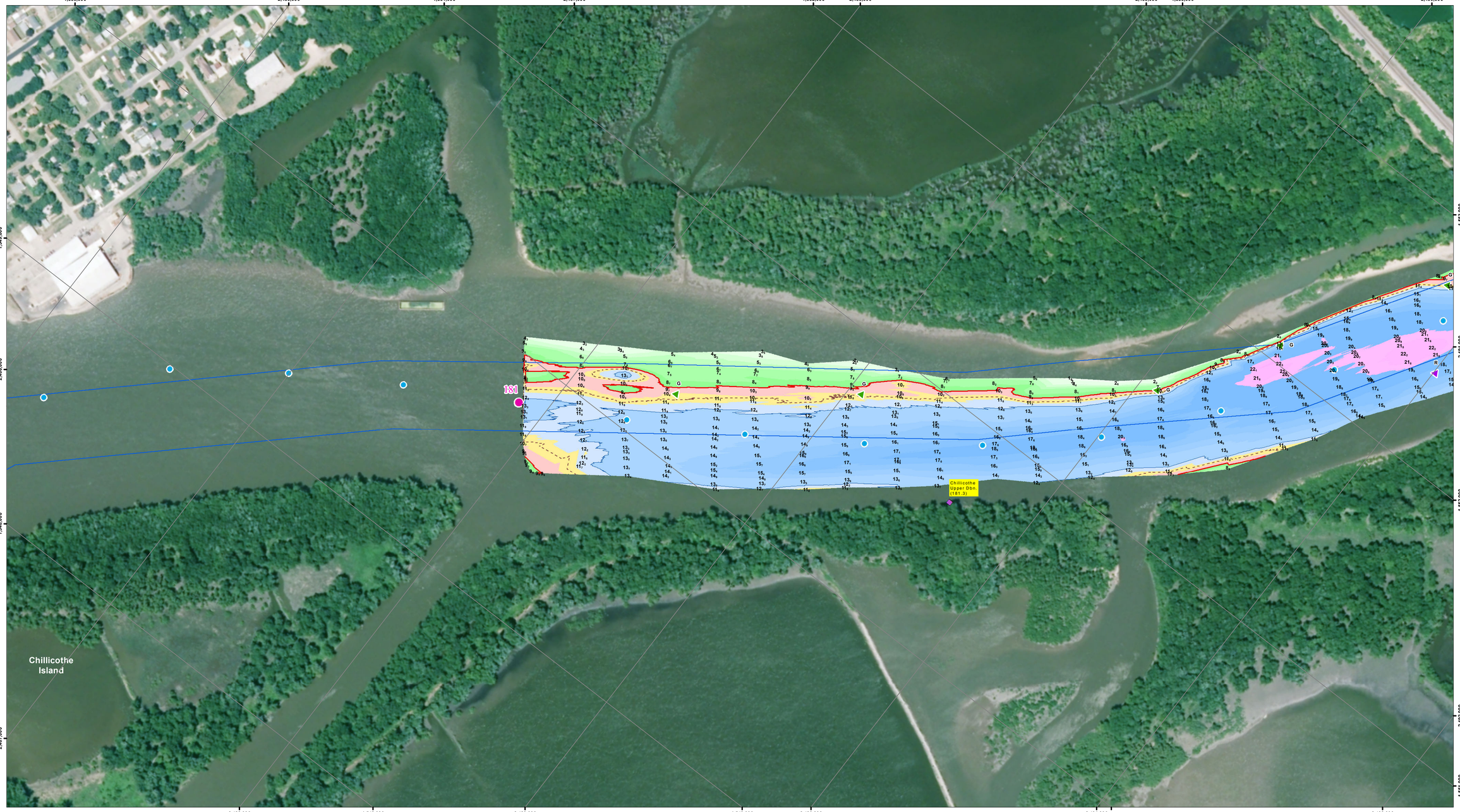

UPSTREAM

US Army Corps of Engineers
Rock Island District

Points represent shallowest depth value derived from 40 foot grid.
Map Document Grid is 1000' x 1000'.

Symbol	Description	Date	Approved

U.S. ARMY ENGINEER DISTRICT
CORPS OF ENGINEERS

Designed By:
Drawn By:
Checked By:
Reviewed By:
Date: 6/12/2015
File No.
I.S.O. Sheet File Name:
Solicitation Number:

Sheet Reference Number 1 of 1

NOTES:

Survey Date: June 10, 2015
Conducted by: Justin C, Rick A

Survey Vessel: MV Holling
Flat Pool: 440'
Water Surface: 443.6
Stage: +3.6
Downstream Gage: Peoria Upper RM 157.7
Upstream Gage: Henry RM 196.1

Processed in ArcGIS by: John Hayes 6/12/2015
Document Name: IW_24_IWW_20150614

Horizontal Projection: State Plane, NAD 1983 Illinois West - 1202, U.S. Survey Feet
Vertical Datum: NGVD 1929 U.S. Survey Feet.

Imagery: 2014 USDA NAIP

The information depicted on this map represents the results of a survey conducted on the date indicated and can only be considered to represent the general condition existing at that time.

Site Detail Location Map

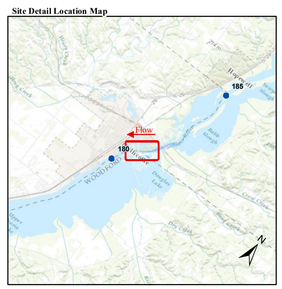

Site Location Map

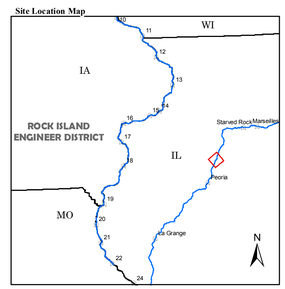

Depth (Ft)
-10'
0'
5'
10'
15'
20'
30'
50'

River Mile
Mile
Tenth

River Features
Wing Dam Location

Lights
Green
Red
White
Yellow

Daybeacon
NR: Rhombus, Red and White
NG: Rhombus, Green and White
SG: Square, Green
TR: Triangle, Red

Lateral Buoys
Green
Red

Caution Areas
Submerged Pipeline
Submerged Pipe Area
Submerged Cable
Submerged Cable Area

W N S E

US ARMY CORPS OF ENGINEERS
ROCK ISLAND DISTRICT
CEMVR - OD-T
WATERWAY: ILLINOIS WATERWAY
POOL: Peoria
REACH: Chillicothe
REACH MILES: 180.6 to 181.8
SURVEY TYPE: CONDITION

1 " = 200 '

0 100 200 400 600 800 1,000 1,200 Feet

SURVEYED RIVER MILES: 181.0-182.5

DOWNSTREAM

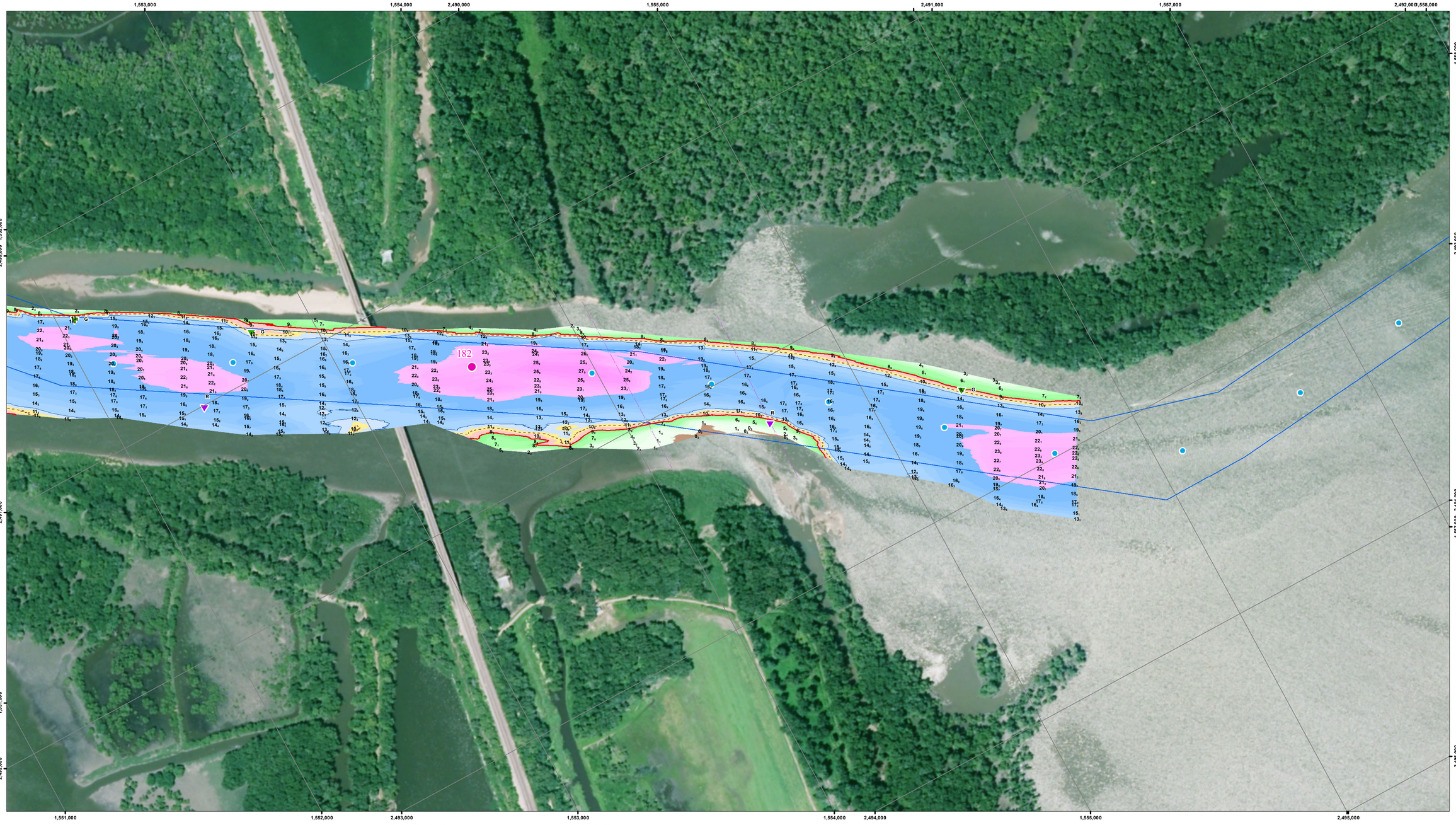

UPSTREAM

US Army Corps of Engineers
Rock Island District

Symbol	Description	Date	Approved
	Points represent shallowest depth value derived from ab. 5cci grid. Map Document Grid is 1000' x 1000'.		

U.S. ARMY ENGINEER DISTRICT
CORPS OF ENGINEERS

Designed By:
Drawn By:
Checked By:
Reviewed By:
Date: 6/12/2015
File No.
I.S.O. Sheet File Name:
Solicitation Number:

Sheet Reference Number 1 of 1

NOTES:

Survey Date: June 10, 2015
Conducted by: Justin C, Rick A

Survey Vessel: MV Holling
Flat Pool: 440'
Water Surface: 443.6
Stage: +3.6
Downstream Gage: Peoria Upper RM 157.7
Upstream Gage: Henry RM 196.1

Processed in ArcGIS by: John Hayes 6/12/2015
Document Name: IW_24_IWW_20150614

Horizontal Projection: State Plane, NAD 1983
Illinois West - 1202, U.S. Survey Feet
Vertical Datum: NGVD 1929 U.S. Survey Feet.

Imagery: 2014 USDA NAIP

The information depicted on this map represents the results of a survey conducted on the date indicated and can only be considered to represent the general condition existing at that time.

Site Detail Location Map

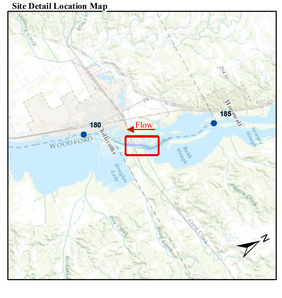
180
185
Flow
WOODFORD
Illinois River
Peoria Lake
Mark Twain Lake
Spoon River
Sangamon River
Vermilion River
Mackinaw River
Illinois Waterway
Kickapoo Creek
Sugar Creek
Crow Creek
Lake Bloomington
Lake Evergreen
Lake Springfield
Lake Shelbyville
Lake Decatur
Lake Sangchris
Lake Carlyle
Rend Lake
Kaskaskia River
Big Muddy River
Mississippi River
Big Bend
Big Bend Lake
Big Bend Lake Wildlife Area
Big Bend Lake Wildlife Area
Big Bend Lake Wildlife Area