DOWNSTREAM

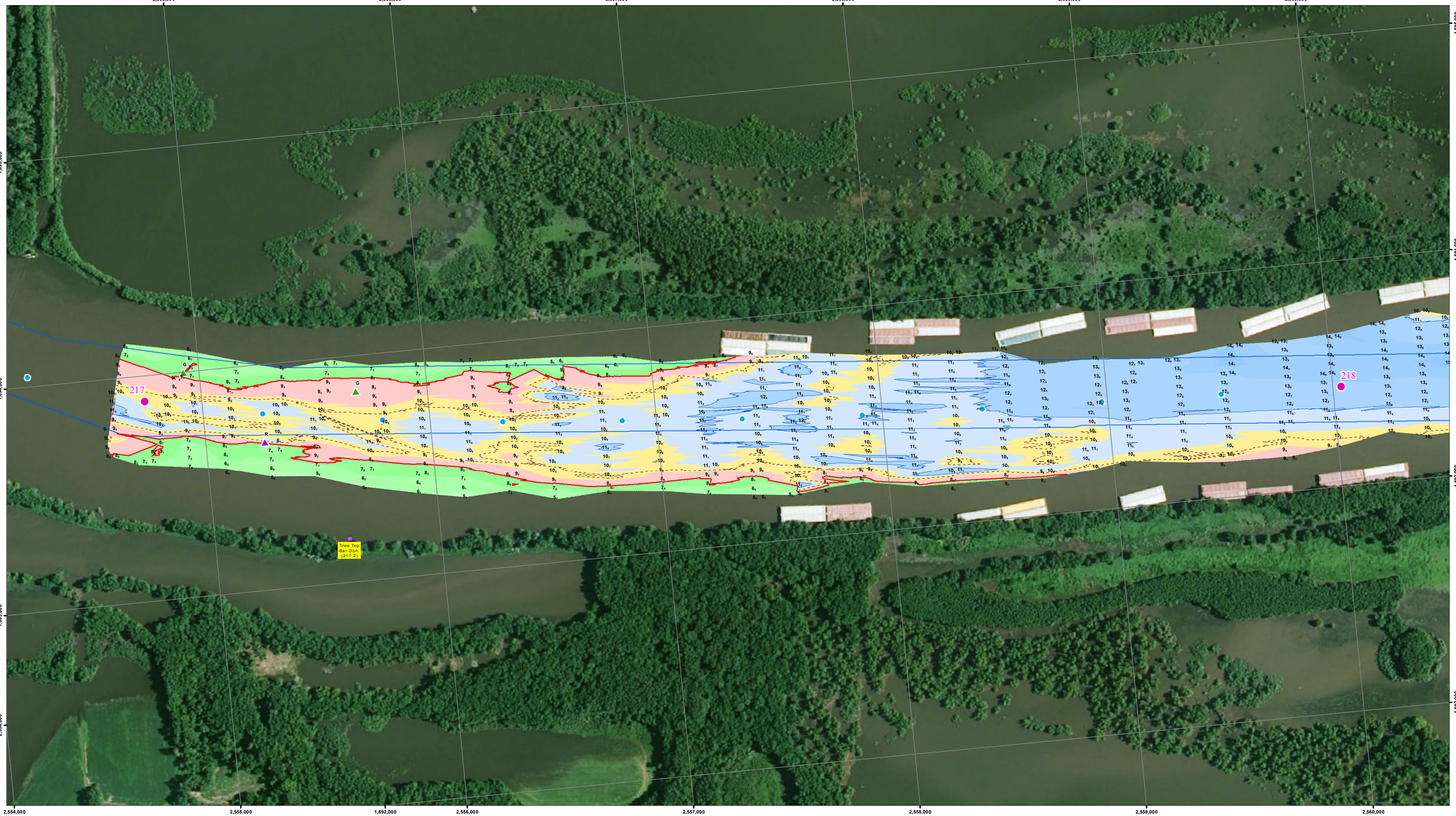

UPSTREAM

NOTES:

Survey Date: September 1, 2015

Conducted by: Justin C, Steve G

Survey Vessel: MV Holling

Flat Pool: 440'

Water Surface: 441.8

Stage: +1.7

Downstream Gage: NA

Upstream Gage: Spring Valley RM 218.4

Processed in ArcGIS by: John Hayes 9/4/2015

Document Name: IW_24_IWW_20150901_PE_21702191_15A

Horizontal Projection: State Plane, NAD 1983 Illinois West - 1202, U.S. Survey Feet
Vertical Datum: NGVD 1929 U.S. Survey Feet.

Imagery: 2014 USDA NAIP

The information depicted on this map represents the results of a survey conducted on the date indicated and can only be considered to represent the general condition existing at that time.

Site Detail Location Map

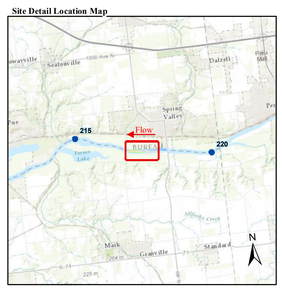

Site Location Map

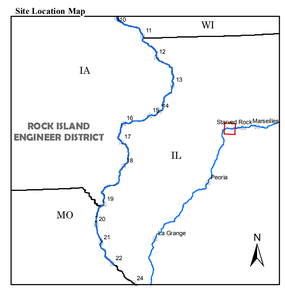

Depth (Ft)

-10', 0', 5', 10', 15', 20', 30', 50'

River Mile

- Mile
- Tenth

River Features

- Wing Dam Location

Lights

- Green
- Red
- White
- Yellow

Daybeacon

- NR: Rhombus, Red and White
- NG: Rhombus, Green and White
- SG: Square, Green
- TR: Triangle, Red

Lateral Buoys

- Green
- Red

Caution Areas

- Submerged Pipeline
- Submerged Pipe Area
- Submerged Cable
- Submerged Cable Area

N W E S

US ARMY CORPS OF ENGINEERS
ROCK ISLAND DISTRICT
CEMVR - OD-T
WATERWAY: ILLINOIS WATERWAY
POOL: Peoria
REACH: Spring Valley Lower
REACH MILES: 216.9 to 218.1
SURVEY TYPE: CONDITION

1 " = 200 '

0 100 200 400 600 800 1,000 1,200 Feet

SURVEYED RIVER MILES: 217.0-219.1

US Army Corps of Engineers
Rock Island District

Symbol	Description	Date	Approved
	Points represent shallowest depth value derived from 40 foot grid. Map Document Grid is 1000' x 1000'.		

U.S. ARMY ENGINEER DISTRICT
CORPS OF ENGINEERS

Designed By:
Drawn By:
Checked By:
Reviewed By:
Date: 9/4/2015
File No.
I.S.O. Sheet File Name:
Solicitation Number:

Sheet Reference Number 1 of 1

DOWNSTREAM



US Army Corps of Engineers
Rock Island District

Symbol	Description	Date	Approved

Points represent shallowest depth value derived from 40 foot grid.

Map Document Grid is 1000' x 1000'.

U.S. ARMY ENGINEER DISTRICT
CORPS OF ENGINEERS

Designed By:
Drawn By:
Checked By:
Reviewed By:

Date: 9/4/2015
File No.
I.S.O. Sheet File Name:
Solicitation Number:

Sheet Reference Number 1 of 1

UPSTREAM

NOTES:

Survey Date: September 1, 2015
Conducted by: Justin C, Steve G

Survey Vessel: MV Holling
Flat Pool: 440'
Water Surface: 441.8
Stage: +1.7
Downstream Gage: NA
Upstream Gage: Spring Valley RM 218.4

Processed in ArcGIS by: John Hayes 9/4/2015
Document Name: IW_24_IWW_20150901_PE_21702191_15A

Horizontal Projection: State Plane, NAD 1983
Illinois West - 1202, U.S. Survey Feet
Vertical Datum: NGVD 1929 U.S. Survey Feet.

Imagery: 2014 USDA NAIP

The information depicted on this map represents the results of a survey conducted on the date indicated and can only be considered to represent the general condition existing at that time.

Site Detail Location Map

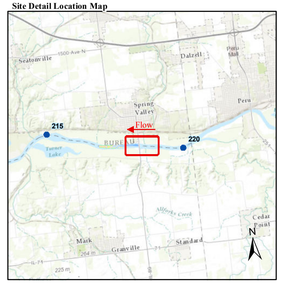

Site Location Map

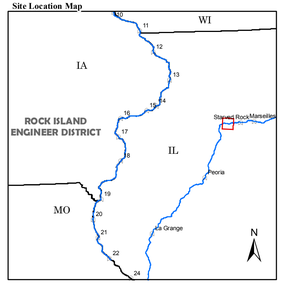

Depth (Ft)
-10'
0'
5'
10'
15'
20'
30'
50'

River Mile
Mile
Tenth

River Features
Wing Dam Location

Lights
Green
Red
White
Yellow

Daybeacon
NR: Rhombus, Red and White
NG: Rhombus, Green and White
SG: Square, Green
TR: Triangle, Red

Lateral Buoys
Green
Red

Caution Areas
Submerged Pipeline
Submerged Pipe Area
Submerged Cable
Submerged Cable Area

N
W
E
S

US ARMY CORPS OF ENGINEERS
ROCK ISLAND DISTRICT
CEMVR - OD-T
WATERWAY: ILLINOIS WATERWAY
POOL: Peoria
REACH: Spring Valley
REACH MILES: 217.9 to 219.1
SURVEY TYPE: CONDITION

1 " = 200 '

0 100 200 400 600 800 1,000 1,200 Feet

SURVEYED RIVER MILES: 217.0-219.1