DOWNSTREAM




UPSTREAM

US Army Corps of Engineers
Rock Island District

| Symbol | Description | Date | Approved |
|---|---|---|---|
| | Points represent shallowest depth value derived from 40 foot grid. Map Document Grid is 1000' x 1000'. | | |

U.S. ARMY ENGINEER DISTRICT
CORPS OF ENGINEERS

| | |
|---|---|
| Designed By: | Date: 9/4/2015 |
| Drawn By: | File No. |
| Checked By: | I.S.O. Sheet File Name: |
| Reviewed By: | Solicitation Number: |

Sheet Reference Number 1 of 1

**NOTES:**

Survey Date: September 2, 2015

Conducted by: Justin C, Steve G

Survey Vessel: MV Holling

Flat Pool: 440'

Water Surface: 441.7

Stage: +1.6

Downstream Gage: Spring Valley RM 218.4

Upstream Gage: Starved Rock Lower RM 230.9

Processed in ArcGIS by: John Hayes 9/4/2015

*Document Name: IW_24_IWW_20150902_PE_21912206_15B*

*Horizontal Projection: State Plane, NAD 1983*
*Illinois West - 1202, U.S. Survey Feet*
*Vertical Datum: NGVD 1929 U.S. Survey Feet.*

*Imagery: 2014 USDA NAIP*

*The information depicted on this map represents the results of a survey conducted on the date indicated and can only be considered to represent the general condition existing at that time.*

**Site Detail Location Map**

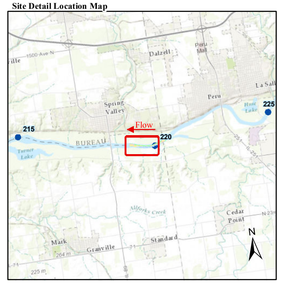


**Site Location Map**

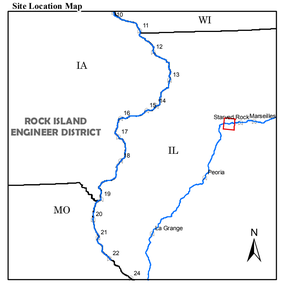


**Depth (Ft)**

-10'
0'
5'
10'
15'
20'
30'
50'

**River Mile**
- Mile
- Tenth

**River Features**
- Wing Dam Location

**Lights**
- Green
- Red
- White
- Yellow

**Daybeacon**
- NR: Rhombus, Red and White
- NG: Rhombus, Green and White
- SG: Square, Green
- TR: Triangle, Red

**Lateral Buoys**
- Green
- Red

**Caution Areas**
- Submerged Pipeline
- Submerged Pipe Area
- Submerged Cable
- Submerged Cable Area

N
W E
S

US ARMY CORPS OF ENGINEERS
ROCK ISLAND DISTRICT
CEMVR - OD-T
WATERWAY: ILLINOIS WATERWAY
POOL: Peoria
REACH: Huse Slough Lower
REACH MILES: 218.9 to 220.1
SURVEY TYPE: CONDITION

*1 " = 200 '*

0 100 200 400 600 800 1,000 1,200 Feet

*SURVEYED RIVER MILES: 219.1-220.6*

DOWNSTREAM

UPSTREAM

US Army Corps of Engineers
Rock Island District

| Symbol | Description | Date | Approved |
|---|---|---|---|
| | Points represent shallowest depth value derived from ab. foot grid. Map Document Grid is 1000' x 1000'. | | |

U.S. ARMY ENGINEER DISTRICT
CORPS OF ENGINEERS

| | |
|---|---|
| Designed By: | Date: 9/4/2015 |
| Drawn By: | File No. |
| Checked By: | I.S.O. Sheet File Name: |
| Reviewed By: | Solicitation Number: |

Sheet Reference Number 1 of 1

**NOTES:**

Survey Date: September 2, 2015

Conducted by: Justin C, Steve G

Survey Vessel: MV Holling

Flat Pool: 440'

Water Surface: 441.7

Stage: +1.6

Downstream Gage: Spring Valley RM 218.4

Upstream Gage: Starved Rock Lower RM 230.9

Processed in ArcGIS by: John Hayes 9/4/2015

*Document Name: IW_24_IWW_20150902_PE_21912206_15B*

*Horizontal Projection: State Plane, NAD 1983*
*Illinois West - 1202, U.S. Survey Feet*
*Vertical Datum: NGVD 1929 U.S. Survey Feet.*

*Imagery: 2014 USDA NAIP*

*The information depicted on this map represents the results of a survey conducted on the date indicated and can only be considered to represent the general condition existing at that time.*

Site Detail Location Map

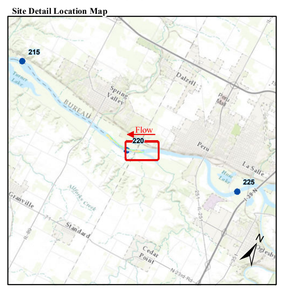


Site Location Map

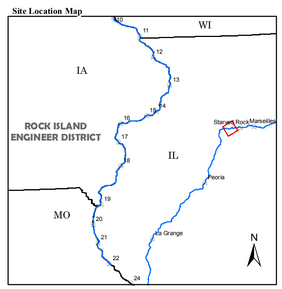


**Depth (Ft)**

-10', 0', 5', 10', 15', 20', 30', 50'

**River Mile**

- Mile
- Tenth

**River Features**

- Wing Dam Location

**Lights**

- Green
- Red
- White
- Yellow

**Daybeacon**

- NR: Rhombus, Red and White
- NG: Rhombus, Green and White
- SG: Square, Green
- TR: Triangle, Red

**Lateral Buoys**

- Green
- Red

**Caution Areas**

- Submerged Pipeline
- Submerged Pipe Area
- Submerged Cable
- Submerged Cable Area

N W E S

US ARMY CORPS OF ENGINEERS
ROCK ISLAND DISTRICT
CEMVR - OD-T
WATERWAY: ILLINOIS WATERWAY
POOL: Peoria
REACH: Huse Slough
REACH MILES: 220 to 221.1
SURVEY TYPE: CONDITION

*1 " = 200 '*

0 100 200 400 600 800 1,000 1,200 Feet

*SURVEYED RIVER MILES: 219.1-220.6*