DOWNSTREAM



US Army Corps of Engineers
Rock Island District

Symbol	Description	Date	Approved
	Points represent shallowest depth value derived from 15 foot grid.		
	Map Document Grid is 1000' x 1000'.		

U.S. ARMY ENGINEER DISTRICT
CORPS OF ENGINEERS

Designed By:
Drawn By:
Checked By:
Reviewed By:
Date: 9/4/2015
File No.
I.S.O. Sheet File Name:
Solicitation Number:

Sheet Reference Number 1 of 1

UPSTREAM

NOTES:

Survey Date: September 3, 2015
Conducted by: Justin C, Steve G

Survey Vessel: MV Holling
Flat Pool: 440.0'
Water Surface: 441.3
Stage: +1.1
Downstream Gage: Spring Valley RM 218.4
Upstream Gage: Starved Rock Lower RM 230.9

Processed in ArcGIS by: John Hayes 9/4/2015
Document Name: IW_24_IWW_20150903_PE_22792281_15B

Horizontal Projection: State Plane, NAD 1983
Illinois West - 1202, U.S. Survey Feet
Vertical Datum: NGVD 1929 U.S. Survey Feet.

Imagery: 2014 USDA NAIP

The information depicted on this map represents the results of a survey conducted on the date indicated and can only be considered to represent the general condition existing at that time.

Site Detail Location Map

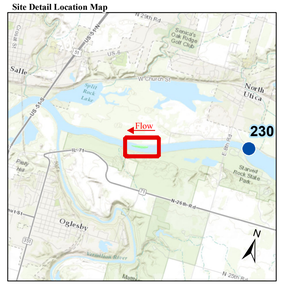

Site Location Map

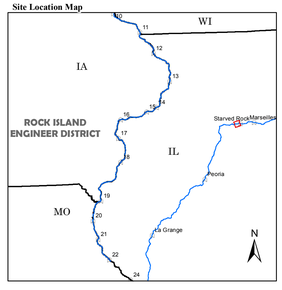

Depth (Ft)
-10'
0'
5'
10'
11'
20'
30'
50'

River Mile
Mile
Tenth

River Features
Wing Dam Location

Lights
Green
Red
White
Yellow

Daybeacon
NR: Rhombus, Red and White
NG: Rhombus, Green and White
SG: Square, Green
TR: Triangle, Red

Lateral Buoys
Green
Red

Caution Areas
Submerged Pipeline
Submerged Pipe Area
Submerged Cable
Submerged Cable Area



US ARMY CORPS OF ENGINEERS
ROCK ISLAND DISTRICT
CEMVR - OD-T
WATERWAY: ILLINOIS WATERWAY
POOL: Peoria
REACH: Deer Park Light
REACH MILES: 227.7 - 228.3
SURVEY TYPE: CONDITION

1 " = 100 '

0 50 100 200 300 400 500 600 Feet

SURVEYED RIVER MILES: 227.9-228.1