UPSTREAM

DOWNSTREAM

US Army Corps
of Engineers
Rock Island District

Symbol	Description	Date	Approved

Points represent shallowest depth value derived from 49 foot grid.
Map Document Grid is 1000' x 1000'.

U.S. ARMY ENGINEER DISTRICT
CORPS OF ENGINEERS

Designed By:	Date: 5/1/2015
Drawn By:	File No.
Checked By:	I.S.O. Sheet File Name:
Reviewed By:	Solicitation Number:

Sheet
Reference
Number
1 of 1

NOTES:

Survey Date: April 28. 2015
Conducted by: Matt M, Lee S, Steve B

Survey Vessel: MV Hinds
Flat Pool: 603
Water Surface: 603.7
Stage: +0.7
Upstream Gage: Waupeton RM 599.9
Downstream Gage: Specht's Ferry RM 592.3

Processed in ArcGIS by: John Hayes 5/1/2015
Document Name: UM_24_UMR_20150502

Horizontal Projection: State Plane, NAD 1983
Illinois West - 1202, U.S. Survey Feet
Vertical Datum: MSL 1912 U.S. Survey Feet.

Imagery: 2014 USDA NAIP

The information depicted on this map represents the results of a survey conducted on the date indicated and can only be considered to represent the general condition existing at that time.

Site Detail Location Map

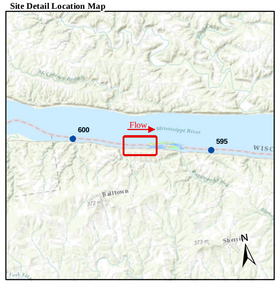

Site Location Map

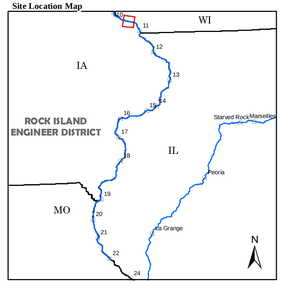

Depth (Ft)

-10'
0'
9'
10'
11'
20'
30'
50'

River Mile
- Mile
- Tenth

River Features
- Wing Dam Location

Lights
- Green
- Red
- White
- Yellow

Daybeacon
- NR: Rhombus, Red and White
- NG: Rhombus, Green and White
- SG: Square, Green
- TR: Triangle, Red

Lateral Buoys
- Green
- Red



US ARMY CORPS OF ENGINEERS
ROCK ISLAND DISTRICT
CEMVR - OD-T
WATERWAY: UPPER MISSISSIPPI RIVER
POOL: 11
REACH: Hurricane
REACH MILES: 597 to 598.1
SURVEY TYPE: CONDITION

1 " = 200 '
0 100 200 400 600 800 1,000 1,200 Feet

SURVEYED RIVER MILES: 596.0-597.2

UPSTREAM

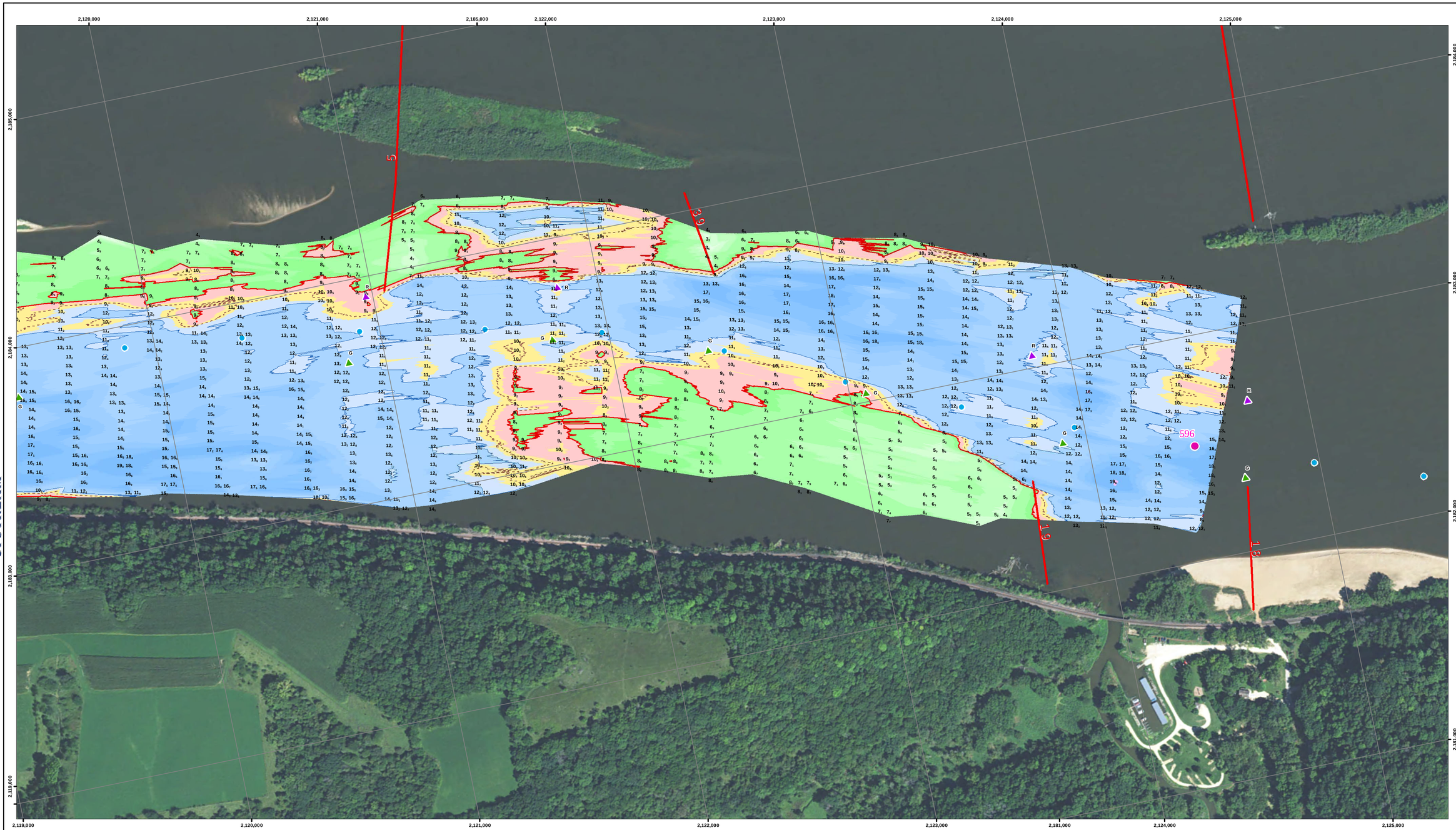

DOWNSTREAM

NOTES:

Survey Date: April 28. 2015

Conducted by: Matt M, Lee S, Steve B

Survey Vessel: MV Hinds

Flat Pool: 603

Water Surface: 603.7

Stage: +0.7

Upstream Gage: Waupeton RM 599.9

Downstream Gage: Specht's Ferry RM 592.3

Processed in ArcGIS by: John Hayes 5/1/2015

Document Name: UM_24_UMR_20150502

Horizontal Projection: State Plane, NAD 1983
Illinois West - 1202, U.S. Survey Feet
Vertical Datum: MSL 1912 U.S. Survey Feet.

Imagery: 2014 USDA NAIP

The information depicted on this map represents the results of a survey conducted on the date indicated and can only be considered to represent the general condition existing at that time.

Site Detail Location Map

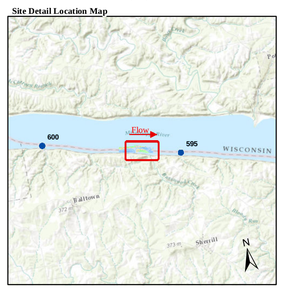

Site Location Map

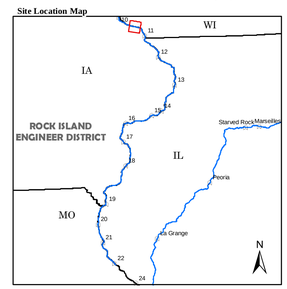

Depth (Ft)

-10'
0'
5'
10'
15'
20'
30'
50'

River Mile

- Mile
- Tenth

River Features

- Wing Dam Location

Lights

- Green
- Red
- White
- Yellow

Daybeacon

- NR: Rhombus, Red and White
- NG: Rhombus, Green and White
- SG: Square, Green
- TR: Triangle, Red

Lateral Buoys

- Green
- Red

US ARMY CORPS OF ENGINEERS
ROCK ISLAND DISTRICT
CEMVR - OD-T

WATERWAY: UPPER MISSISSIPPI RIVER
POOL: 11
REACH: Finleys
REACH MILES: 595.8 to 597
SURVEY TYPE: CONDITION

1 " = 200 '

0 100 200 400 600 800 1,000 1,200 Feet

SURVEYED RIVER MILES: 596.0-597.2

US Army Corps of Engineers
Rock Island District

Symbol	Description	Date	Approved
	Points represent shallowest depth value derived from 49'sco grid. Map Document Grid is 1000' x 1000'.		

U.S. ARMY ENGINEER DISTRICT
CORPS OF ENGINEERS

Designed By:	Date: 5/1/2015
Drawn By:	File No.
Checked By:	I.S.O. Sheet File Name:
Reviewed By:	Solicitation Number:

Sheet Reference Number
1 of 1