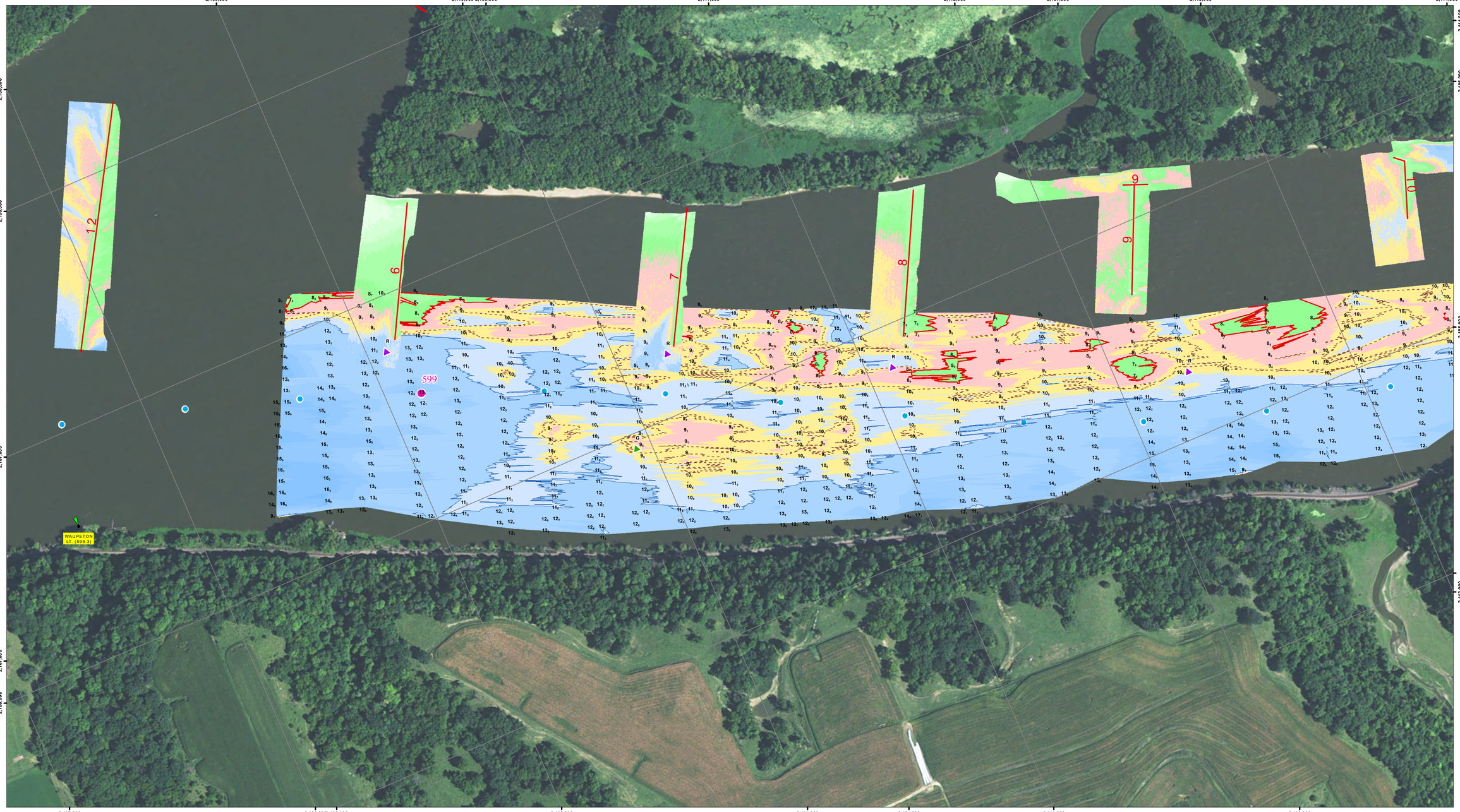

US Army Corps of Engineers
Rock Island District

Points represent shallowest depth value derived from 50 foot grid.
Map Document Grid is 1000' x 1000'.

Symbol	Description	Date	Approved

U.S. ARMY ENGINEER DISTRICT
CORPS OF ENGINEERS

Designed By:
Drawn By:
Checked By:
Reviewed By:
Date: 9/18/2015
File No.
I.S.O. Sheet File Name:
Solicitation Number:

Sheet Reference Number 1 of 1

NOTES:

Survey Date: September 16, 2015
Conducted by: Matt M, Steve G, Rick A

Survey Vessel: MV Hinds
Flat Pool: 603
Water Surface: 604.0
Stage: +1.0
Upstream Gage: Waupeton RM 599.9
Downstream Gage: Specht's Ferry RM 592.3

Processed in ArcGIS by: John Hayes 9/18/2015
Document Name: UM_24_UMR_20150916_11_59755991_15D

Horizontal Projection: State Plane, NAD 1983
Illinois West - 1202, U.S. Survey Feet
Vertical Datum: MSL 1912 U.S. Survey Feet.

Imagery: 2014 USDA NAIP

The information depicted on this map represents the results of a survey conducted on the date indicated and can only be considered to represent the general condition existing at that time.

Site Detail Location Map

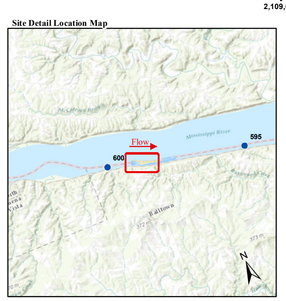

Site Location Map

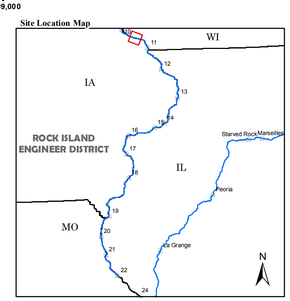

Depth (Ft)

River Mile
- Mile
- Tenth

River Features
- Wing Dam Location

Lights
- Green
- Red
- White
- Yellow

Daybeacon
- NR: Rhombus, Red and White
- NG: Rhombus, Green and White
- SG: Square, Green
- TR: Triangle, Red

Lateral Buoys
- Green
- Red

Caution Areas
- Submerged Pipeline
- Submerged Pipe Area
- Submerged Cable
- Submerged Cable Area

N E S W

US ARMY CORPS OF ENGINEERS
ROCK ISLAND DISTRICT
CEMVR - OD-T
WATERWAY: UPPER MISSISSIPPI RIVER
POOL: 11
REACH: Waupeton
REACH MILES: 598.2 to 599.3
SURVEY TYPE: CONDITION

1 " = 200 '
0 100 200 400 600 800 1,000 1,200 Feet

SURVEYED RIVER MILES: 597.5-599.1

UPSTREAM

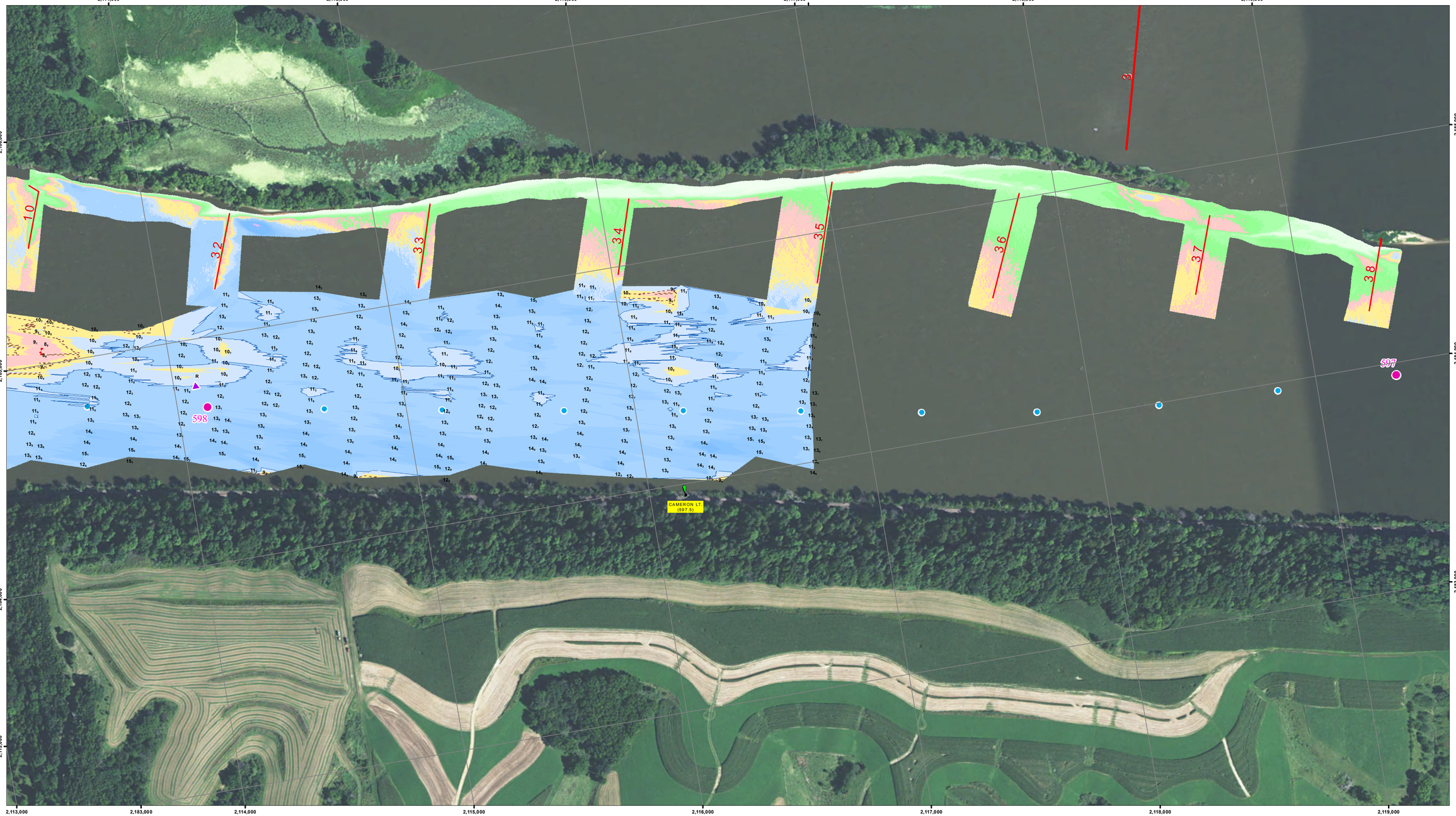

DOWNSTREAM

US Army Corps of Engineers
Rock Island District

Symbol	Description	Date	Approved
	Points represent shallowest depth value derived from 50 foot grid. Map Document Grid is 1000' x 1000'.		

U.S. ARMY ENGINEER DISTRICT
CORPS OF ENGINEERS

Designed By:
Drawn By:
Checked By:
Reviewed By:

Date: 9/18/2015
File No.
I.S.O. Sheet File Name:
Solicitation Number:

Sheet Reference Number 1 of 1

NOTES:

Survey Date: September 16, 2015
Conducted by: Matt M, Steve G, Rick A

Survey Vessel: MV Hinds
Flat Pool: 603
Water Surface: 604.0
Stage: +1.0
Upstream Gage: Waupeton RM 599.9
Downstream Gage: Specht's Ferry RM 592.3

Processed in ArcGIS by: John Hayes 9/18/2015
Document Name: UM_24_UMR_20150916_11_59755991_15D

Horizontal Projection: State Plane, NAD 1983
Illinois West - 1202, U.S. Survey Feet
Vertical Datum: MSL 1912 U.S. Survey Feet.

Imagery: 2014 USDA NAIP

The information depicted on this map represents the results of a survey conducted on the date indicated and can only be considered to represent the general condition existing at that time.

Site Detail Location Map

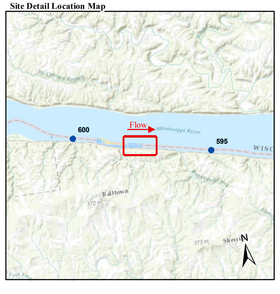

Site Location Map

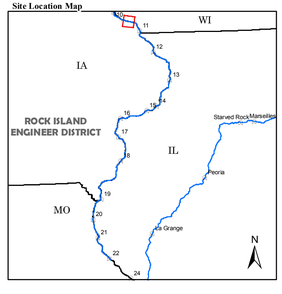

Depth (Ft)

River Mile
- Mile
- Tenth

River Features
- Wing Dam Location

Lights
- Green
- Red
- White
- Yellow

Daybeacon
- NR: Rhombus, Red and White
- NG: Rhombus, Green and White
- SG: Square, Green
- TR: Triangle, Red

Lateral Buoys
- Green
- Red

Caution Areas
- Submerged Pipeline
- Submerged Pipe Area
- Submerged Cable
- Submerged Cable Area

US ARMY CORPS OF ENGINEERS
ROCK ISLAND DISTRICT
CEMVR - OD-T
WATERWAY: UPPER MISSISSIPPI RIVER
POOL: 11
REACH: Hurricane
REACH MILES: 597 to 598.1
SURVEY TYPE: CONDITION

1 " = 200 '
0 100 200 400 600 800 1,000 1,200 Feet

SURVEYED RIVER MILES: 597.5-599.1