UPSTREAM

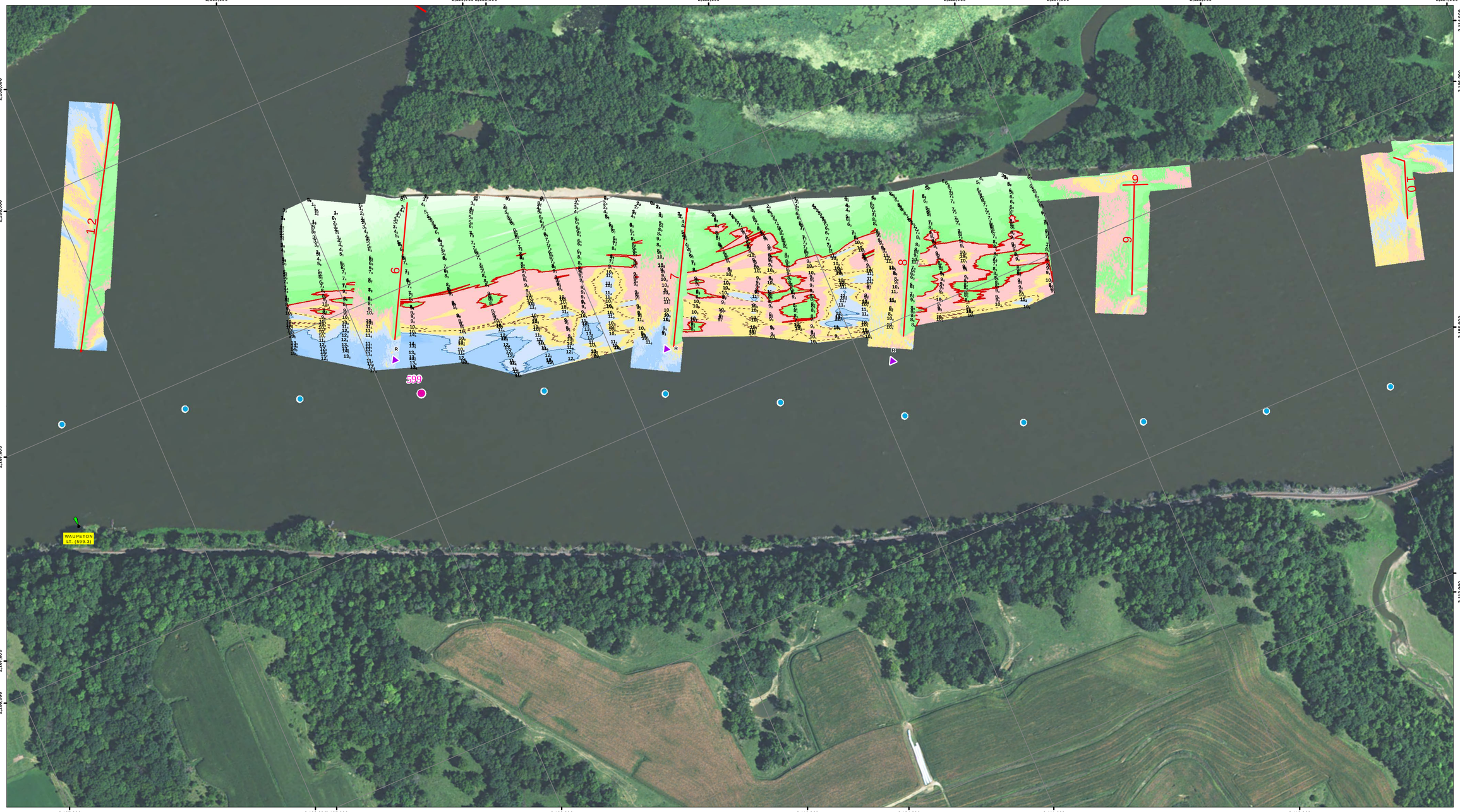

DOWNSTREAM

US Army Corps of Engineers
Rock Island District

Symbol	Description	Date	Approved

Points represent shallowest depth value derived from 2ft/cell grid.
Map Document Grid is 1000' x 1000'.

U.S. ARMY ENGINEER DISTRICT
CORPS OF ENGINEERS

Designed By:
Drawn By:
Checked By:
Reviewed By:
Date: 12/18/2015
File No.
I.S.O. Sheet File Name:
Solicitation Number:

Sheet Reference Number
1 of 1

NOTES:

Survey Date: December 17, 2015
Conducted by: NA

Survey Vessel: VESSEL
Flat Pool: 603
Water Surface: NA
Stage: NA
Upstream Gage: NA
Downstream Gage: NA

Processed in ArcGIS by: John Hayes 12/18/2015
Document Name: UM_24_UMR_20151217_11_59855991_15D

Horizontal Projection: State Plane, NAD 1983
Illinois West - 1202, U.S. Survey Feet
Vertical Datum: MSL 1912 U.S. Survey Feet.

Imagery: 2014 USDA NAIP

The information depicted on this map represents the results of a survey conducted on the date indicated and can only be considered to represent the general condition existing at that time.

Site Detail Location Map

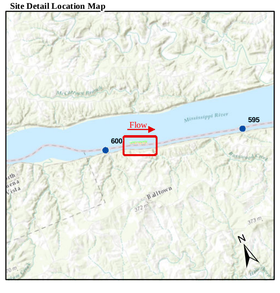

Site Location Map

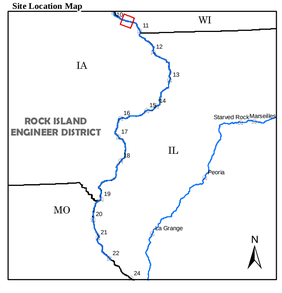

Depth (Ft)

-10'
0'
5'
10'
11'
20'
30'
50'

River Mile
- Mile
- Tenth

River Features
- Wing Dam Location

Lights
- Green
- Red
- White
- Yellow

Daybeacon
- NR: Rhombus, Red and White
- NG: Rhombus, Green and White
- SG: Square, Green
- TR: Triangle, Red

Lateral Buoys
- Green
- Red

Caution Areas
- Submerged Pipeline
- Submerged Pipe Area
- Submerged Cable
- Submerged Cable Area

N
E
S
W

US ARMY CORPS OF ENGINEERS
ROCK ISLAND DISTRICT
CEMVR - OD-T
WATERWAY: UPPER MISSISSIPPI RIVER
POOL: 11
REACH: Waupeton
REACH MILES: 598.2 to 599.3
SURVEY TYPE: CONDITION

1 " = 200 '
0 100 200 400 600 800 1,000 1,200 Feet

SURVEYED RIVER MILES: 598.5-599.1