UPSTREAM

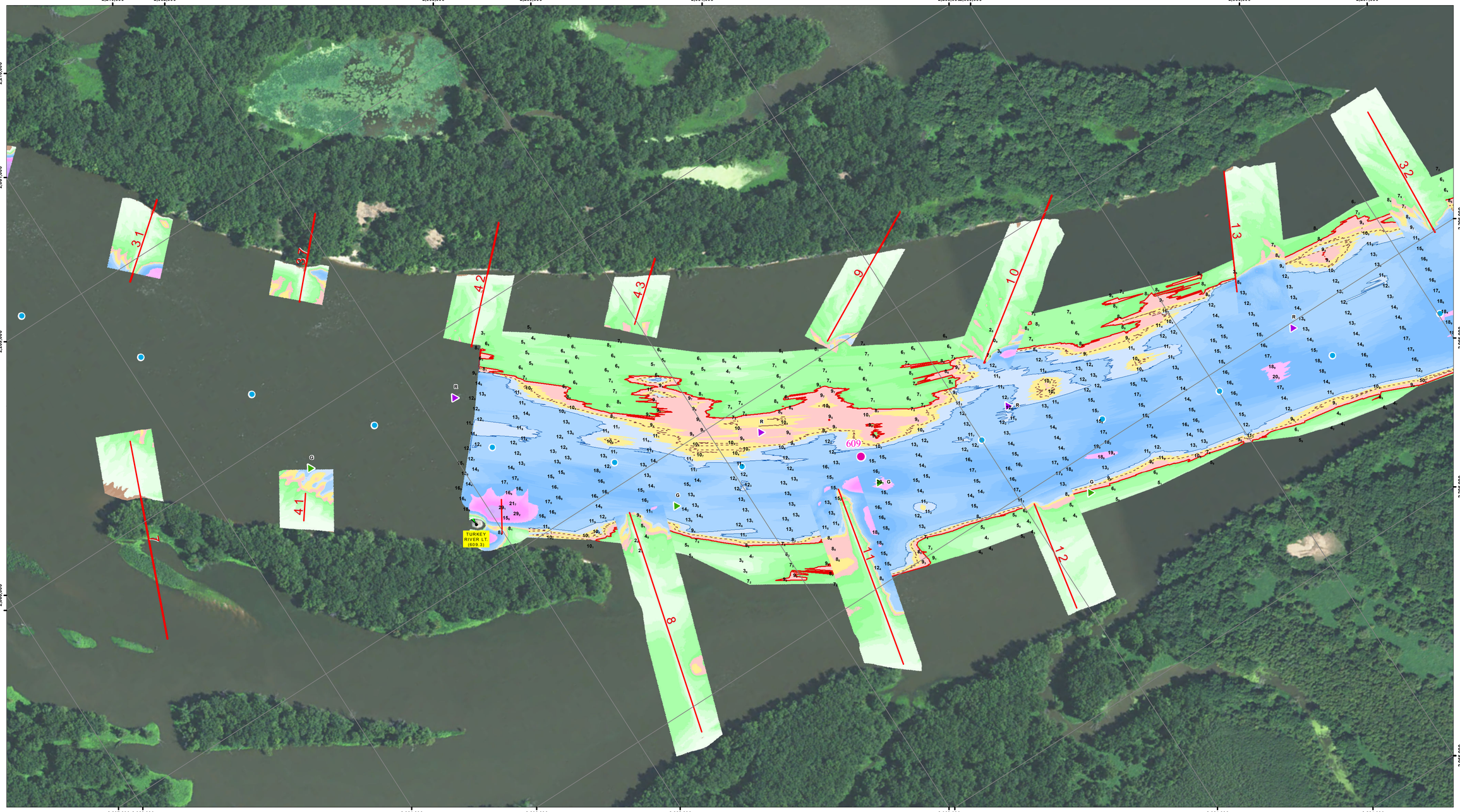

DOWNSTREAM

US Army Corps of Engineers
Rock Island District

Points represent shallowest depth value derived from 40 foot grid.
Map Document Grid is 1000' x 1000'.

Symbol	Description	Date	Approved

U.S. ARMY ENGINEER DISTRICT
CORPS OF ENGINEERS

Designed By:
Drawn By:
Checked By:
Reviewed By:

Date: 7/2/2015
File No.
I.S.O. Sheet File Name:
Solicitation Number:

Sheet Reference Number 1 of 1

NOTES:

Survey Date: July 01, 2015
Conducted by: Matt M, Cory B, Lee S

Survey Vessel: MV Hinds
Flat Pool: 603
Water Surface: 606.5
Stage: +3.5
Upstream Gage: Lock 10 Tail RM 615.1
Downstream Gage: Waupeton RM 599.9

Processed in ArcGIS by: John Hayes 7/2/2015
Document Name: UM_24_UMR_20150702_4

Horizontal Projection: State Plane, NAD 1983
Illinois West - 1202, U.S. Survey Feet
Vertical Datum: MSL 1912 U.S. Survey Feet.

Imagery: 2014 USDA NAIP

The information depicted on this map represents the results of a survey conducted on the date indicated and can only be considered to represent the general condition existing at that time.

Site Detail Location Map

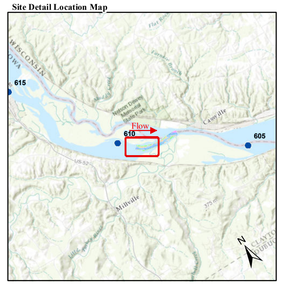

Site Location Map

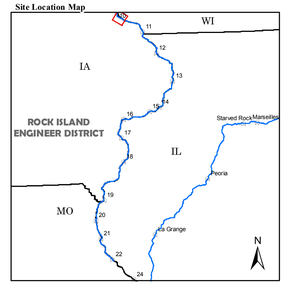

Depth (Ft)

River Mile
- Mile
- Tenth

River Features
- Wing Dam Location

Lights
- Green
- Red
- White
- Yellow

Daybeacon
- NR: Rhombus, Red and White
- NG: Rhombus, Green and White
- SG: Square, Green
- TR: Triangle, Red

Lateral Buoys
- Green
- Red

Caution Areas
- Submerged Pipeline
- Submerged Pipe Area
- Submerged Cable
- Submerged Cable Area

N E S W

US ARMY CORPS OF ENGINEERS
ROCK ISLAND DISTRICT
CEMVR - OD-T
WATERWAY: UPPER MISSISSIPPI RIVER
POOL: 11
REACH: Turkey River to Island 189
REACH MILES: 608.5 to 609.7
SURVEY TYPE: CONDITION

1 " = 200 '
0 100 200 400 600 800 1,000 1,200 Feet

SURVEYED RIVER MILES: 607.7-609.3

UPSTREAM

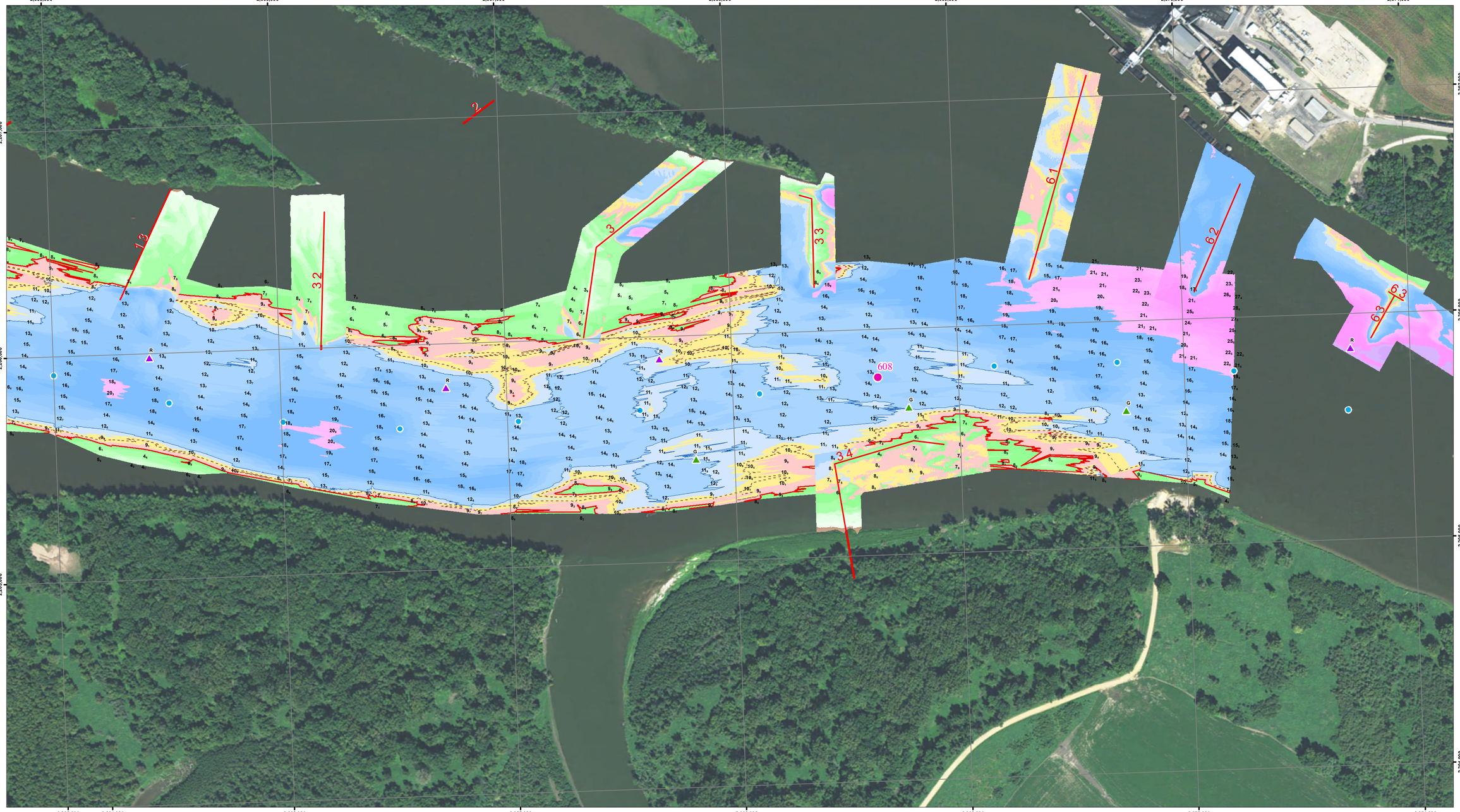

DOWNSTREAM

US Army Corps of Engineers
Rock Island District

Points represent shallowest depth value derived from 40 foot grid.
Map Document Grid is 1000' x 1000'.

Symbol	Description	Date	Approved

U.S. ARMY ENGINEER DISTRICT
CORPS OF ENGINEERS

Designed By:
Drawn By:
Checked By:
Reviewed By:

Date: 7/2/2015
File No.
I.S.O. Sheet File Name:
Solicitation Number:

Sheet Reference Number 1 of 1

NOTES:

Survey Date: July 01, 2015
Conducted by: Matt M, Cory B, Lee S

Survey Vessel: MV Hinds
Flat Pool: 603
Water Surface: 606.5
Stage: +3.5
Upstream Gage: Lock 10 Tail RM 615.1
Downstream Gage: Waupeton RM 599.9

Processed in ArcGIS by: John Hayes 7/2/2015
Document Name: UM_24_UMR_20150702_4

Horizontal Projection: State Plane, NAD 1983
Illinois West - 1202, U.S. Survey Feet
Vertical Datum: MSL 1912 U.S. Survey Feet.

Imagery: 2014 USDA NAIP

The information depicted on this map represents the results of a survey conducted on the date indicated and can only be considered to represent the general condition existing at that time.

Site Detail Location Map

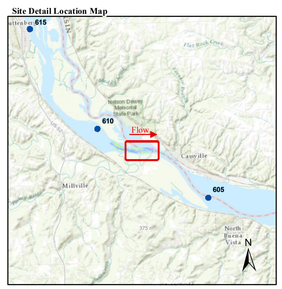

Site Location Map

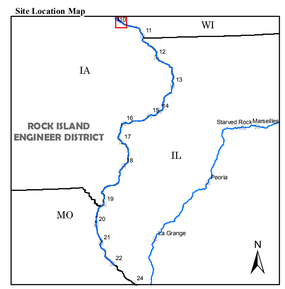

Depth (Ft)
-10'
0'
5'
10'
11'
20'
30'
50'

River Mile
Mile
Tenth

River Features
Wing Dam Location

Lights
Green
Red
White
Yellow

Daybeacon
NR: Rhombus, Red and White
NG: Rhombus, Green and White
SG: Square, Green
TR: Triangle, Red

Lateral Buoys
Green
Red

Caution Areas
Submerged Pipeline
Submerged Pipe Area
Submerged Cable
Submerged Cable Area

US ARMY CORPS OF ENGINEERS
ROCK ISLAND DISTRICT
CEMVR - OD-T
WATERWAY: UPPER MISSISSIPPI RIVER
POOL: 11
REACH: Turkey River
REACH MILES: 607.5 to 608.7
SURVEY TYPE: CONDITION

1 " = 200 '
0 100 200 400 600 800 1,000 1,200 Feet

SURVEYED RIVER MILES: 607.7-609.3