UPSTREAM

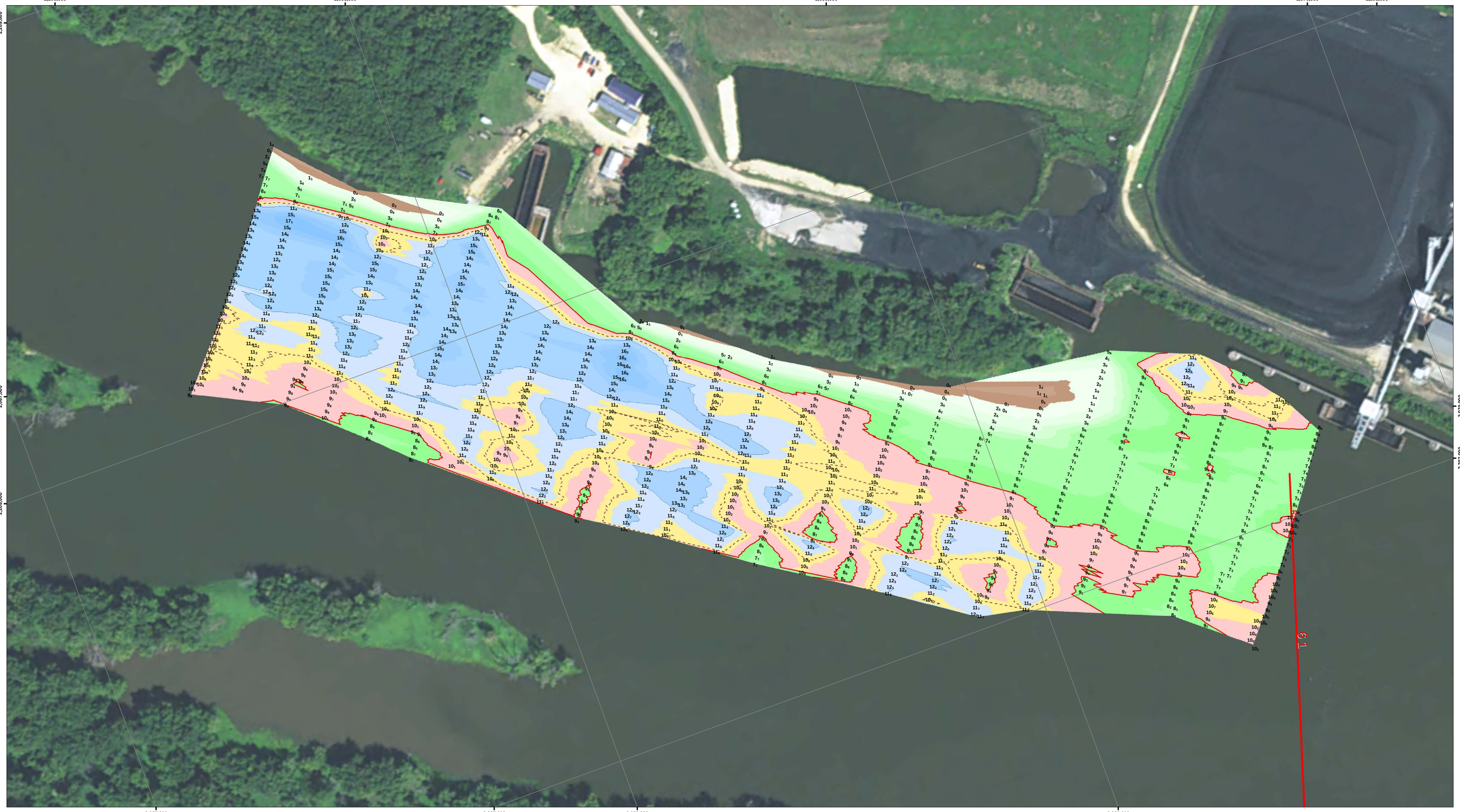

DOWNSTREAM

US Army Corps of Engineers
Rock Island District

Symbol	Description	Date	Approved

Points represent shallowest depth value derived from 15foot grid.
Map Document Grid is 1000' x 1000'.

U.S. ARMY ENGINEER DISTRICT
CORPS OF ENGINEERS

Designed By:	
Drawn By:	
Checked By:	
Reviewed By:	
Date: 4/27/2015	
File No.	
LS.O. Sheet File Name:	
Solicitation Number:	

Sheet Reference Number 1 of 1

NOTES:

Survey Date: April 21, 2015
Conducted by: Sam H, Rick A

Survey Vessel: Launch Coot
Flat Pool:
Water Surface: 606.7
Stage: +3.7
Upstream Gage: Cassville RM 606.7
Downstream Gage: Lock 11 Pool RM 583.0

Processed in ArcGIS by: John Hayes 4/27/2015
Document Name: MVRUM11_60806082_15A

Horizontal Projection: State Plane, NAD 1983 Illinois West - 1202, U.S. Survey Feet
Vertical Datum: MSL 1912 U.S. Survey Feet.

Imagery: 2014 USDA NAIP

The information depicted on this map represents the results of a survey conducted on the date indicated and can only be considered to represent the general condition existing at that time.

Site Detail Location Map

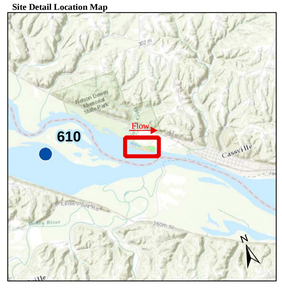

Site Location Map

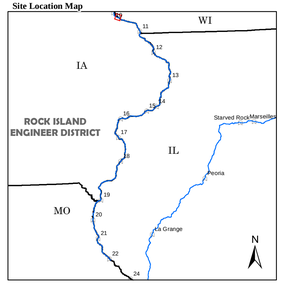

Depth (Ft)

-10'
0'
9'
10'
10.2'
11'
19'
20'
30'
50'

River Mile
- Mile
- Tenth

River Features
- Wing Dam Location

Lights
- Green
- Red
- White
- Yellow

Daybeacon
- NR: Rhombus, Red and White
- NG: Rhombus, Green and White
- SG: Square, Green
- TR: Triangle, Red

Lateral Buoys
- Green
- Red

N E S W

US ARMY CORPS OF ENGINEERS
ROCK ISLAND DISTRICT
CEMVR - OD-T
WATERWAY: UPPER MISSISSIPPI RIVER
POOL:11
REACH:Cassville
REACH MILES: 608.0-608.2
SURVEY TYPE: CONDITION

1 " = 100 '
0 50 100 200 300 400 500 600 Feet

SURVEYED RIVER MILES: 608.0-608.2