UPSTREAM

DOWNSTREAM

NOTES:

Survey Date: April 22, 2015

Conducted by: Sam H, Rick A

Survey Vessel: Launch Coot

Flat Pool:

Water Surface: 549.2

Stage: +4.2

Upstream Gage: Linwood RM 475.5

Downstream Gage:

Processed in ArcGIS by: John Hayes 4/29/2015

Document Name: MVRUM16_47304730_15A

Horizontal Projection: State Plane, NAD 1983
Illinois West - 1202, U.S. Survey Feet
Vertical Datum: MSL 1912 U.S. Survey Feet.

Imagery: 2014 USDA NAIP

The information depicted on this map represents the results of a survey conducted on the date indicated and can only be considered to represent the general condition existing at that time.

Site Detail Location Map

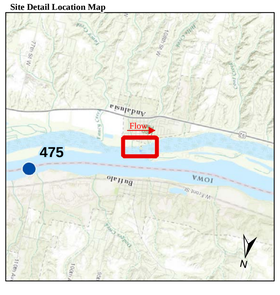

Site Location Map

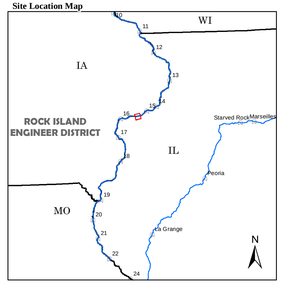

Depth (Ft)

-10'
0'
5'
10'
11'
20'
30'
50'

River Mile
- Mile
- Tenth

River Features
- Wing Dam Location

Lights
- Green
- Red
- White
- Yellow

Daybeacon
- NR: Rhombus, Red and White
- NG: Rhombus, Green and White
- SG: Square, Green
- TR: Triangle, Red

Lateral Buoys
- Green
- Red



US ARMY CORPS OF ENGINEERS
ROCK ISLAND DISTRICT
CEMVR - OD-T

WATERWAY: UPPER MISSISSIPPI RIVER
POOL: 16
REACH: Andalusia Boat Harbor
REACH MILES: 472.8-473.0
SURVEY TYPE: Harbor

1 " = 100 '

0 50 100 200 300 400 500 600 Feet

SURVEYED RIVER MILES: 473.0-473.0

US Army Corps of Engineers
Rock Island District

Points represent shallowest depth value derived from 15foot grid.
Map Document Grid is 1000' x 1000'.

Symbol	Description	Date	Approved

U.S. ARMY ENGINEER DISTRICT
CORPS OF ENGINEERS

Designed By:	Date: 4/29/2015
Drawn By:	File No.
Checked By:	LS.O. Sheet File Name:
Reviewed By:	Solicitation Number:

Sheet Reference Number
1 of 1