UPSTREAM

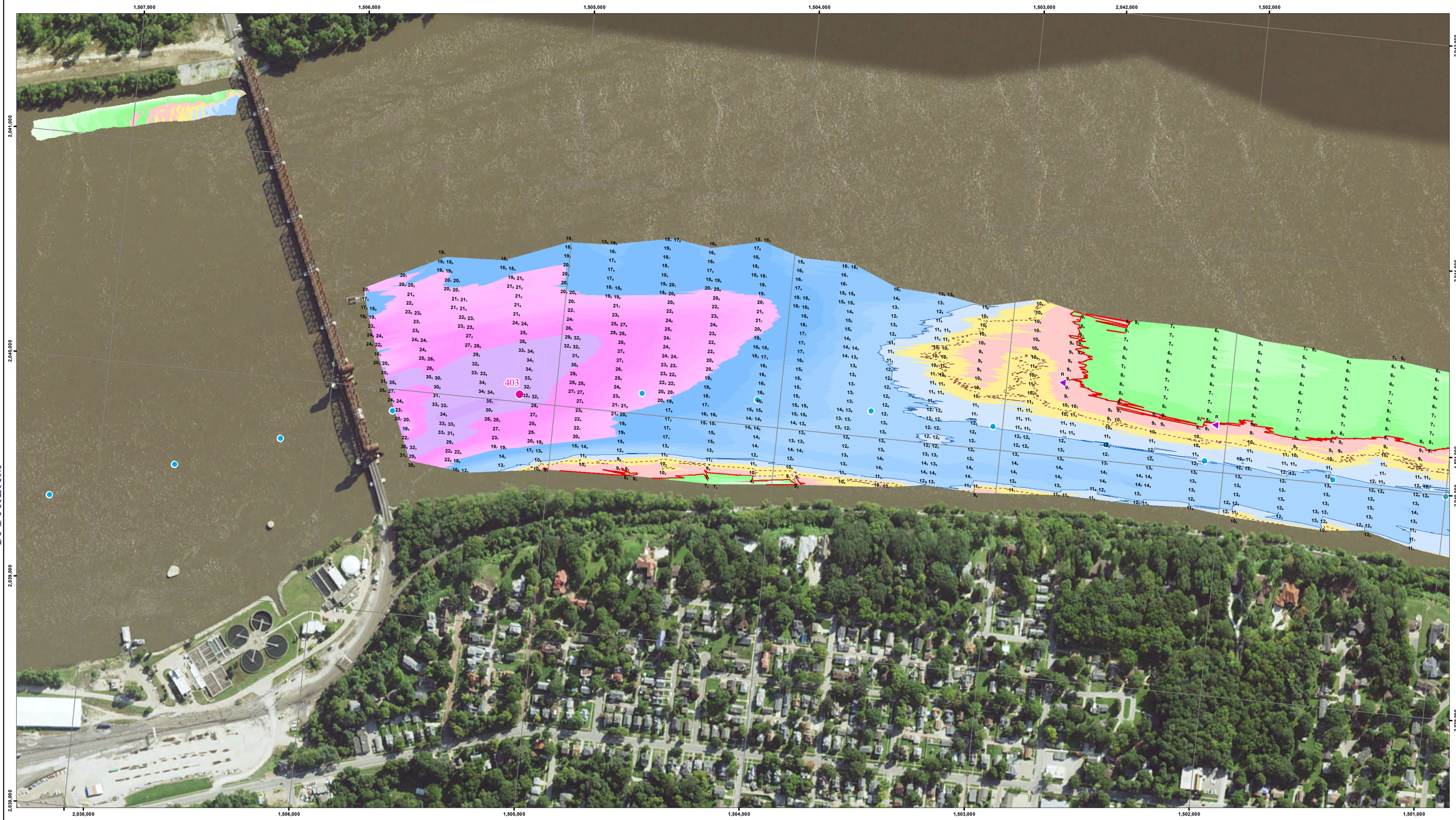

DOWNSTREAM

US Army Corps of Engineers
Rock Island District

Symbol	Description	Date	Approved

Points represent shallowest depth value derived from 49 foot grid.
Map Document Grid is 1000' x 1000'.

U.S. ARMY ENGINEER DISTRICT
CORPS OF ENGINEERS

Designed By:	Date: 6/5/2015
Drawn By:	File No.
Checked By:	I.S.O. Sheet File Name:
Reviewed By:	Solicitation Number:

Sheet Reference Number 1 of 1

NOTES:

Survey Date: June 1, 2015
Conducted by: Matt M, Cory B

Survey Vessel: MV Hinds
Flat Pool: 518.2
Water Surface: 523.3
Stage: +5.1
Upstream Gage: Burlington RR Bridge RM 403.1
Downstream Gage: ISU Power Plant RM 399.0

Processed in ArcGIS by: John Hayes 6/5/2015
Document Name: UM_24_UMR_20150609

Horizontal Projection: State Plane, NAD 1983
Illinois West - 1202, U.S. Survey Feet
Vertical Datum: MSL 1912 U.S. Survey Feet.

Imagery: 2014 USDA NAIP

The information depicted on this map represents the results of a survey conducted on the date indicated and can only be considered to represent the general condition existing at that time.

Site Detail Location Map

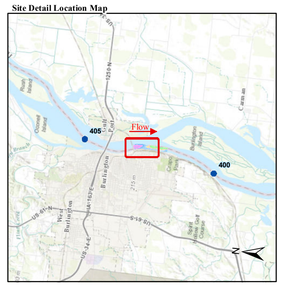

Site Location Map

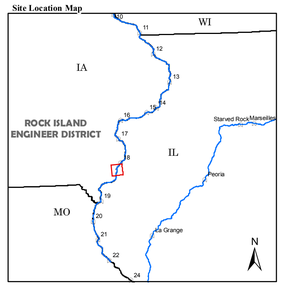

Depth (Ft)

-10', 0', 5', 10', 11', 20', 30', 50'

River Mile
- Mile
- Tenth

River Features
- Wing Dam Location

Lights
- Green
- Red
- White
- Yellow

Daybeacon
- NR: Rhombus, Red and White
- NG: Rhombus, Green and White
- SG: Square, Green
- TR: Triangle, Red

Lateral Buoys
- Green
- Red

Caution Areas
- Submerged Pipeline
- Submerged Pipe Area
- Submerged Cable
- Submerged Cable Area



US ARMY CORPS OF ENGINEERS
ROCK ISLAND DISTRICT
CEMVR - OD-T
WATERWAY: UPPER MISSISSIPPI RIVER
POOL: 19
REACH: Burlington Island Upper to Burlington
REACH MILES: 402.2 to 403.4
SURVEY TYPE: CONDITION

1 " = 200 '
0 100 200 400 600 800 1,000 1,200 Feet

SURVEYED RIVER MILES: 401.9-403.1

UPSTREAM

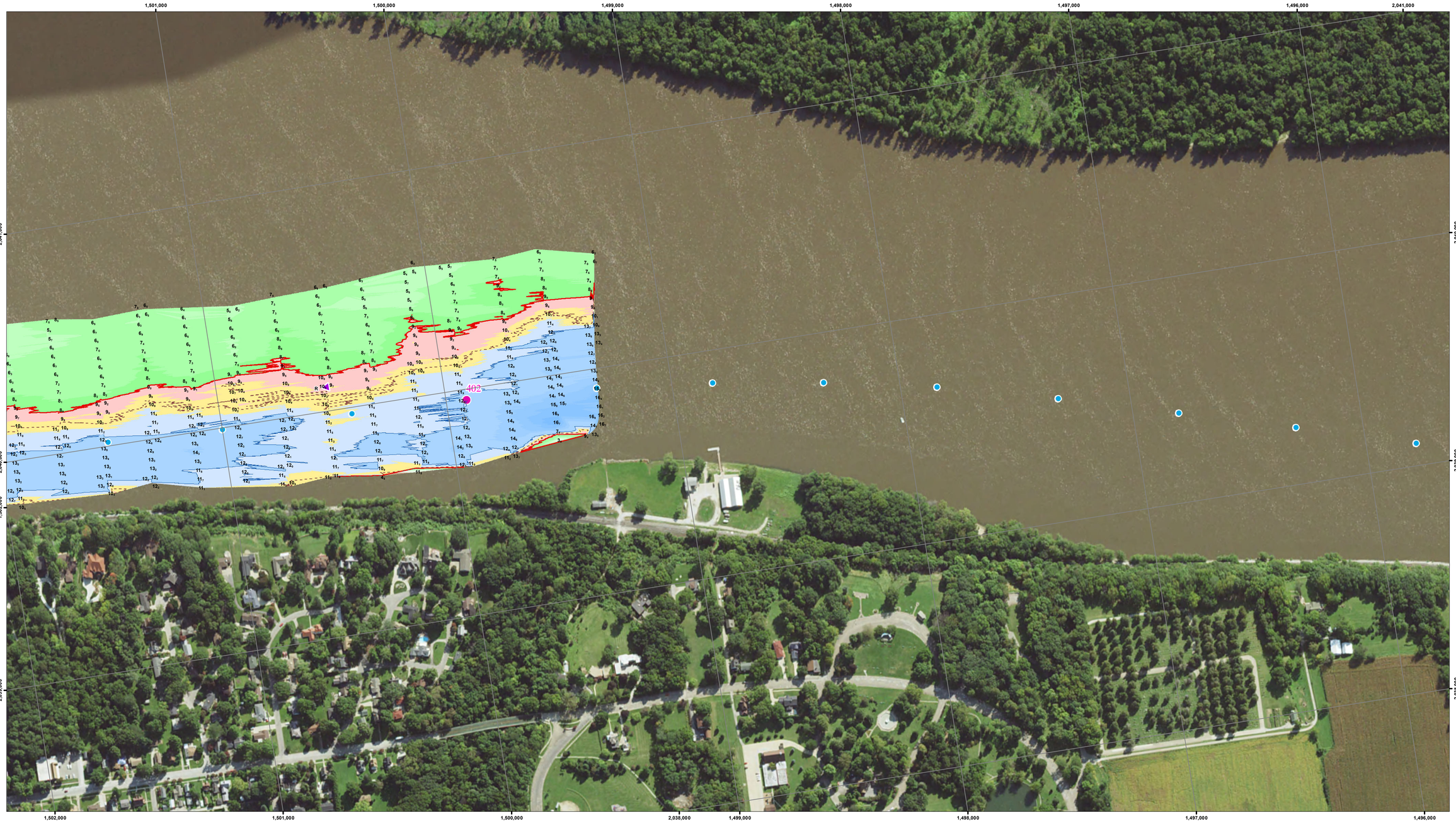

DOWNSTREAM

NOTES:

Survey Date: June 1, 2015

Conducted by: Matt M, Cory B

Survey Vessel: MV Hinds

Flat Pool: 518.2

Water Surface: 523.3

Stage: +5.1

Upstream Gage: Burlington RR Bridge RM 403.1

Downstream Gage: ISU Power Plant RM 399.0

Processed in ArcGIS by: John Hayes 6/5/2015

Document Name: UM_24_UMR_20150609

Horizontal Projection: State Plane, NAD 1983
Illinois West - 1202, U.S. Survey Feet
Vertical Datum: MSL 1912 U.S. Survey Feet.

Imagery: 2014 USDA NAIP

The information depicted on this map represents the results of a survey conducted on the date indicated and can only be considered to represent the general condition existing at that time.

Site Detail Location Map

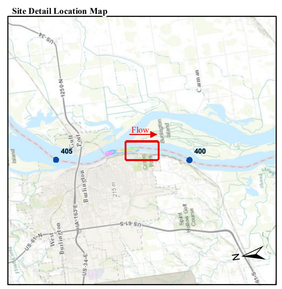

Site Location Map

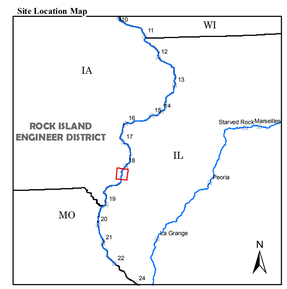

Depth (Ft)

-10'
0'
9'
10'
11'
12'
20'
30'
50'

River Mile
- Mile
- Tenth

River Features
- Wing Dam Location

Lights
- Green
- Red
- White
- Yellow

Daybeacon
- NR: Rhombus, Red and White
- NG: Rhombus, Green and White
- SG: Square, Green
- TR: Triangle, Red

Lateral Buoys
- Green
- Red

Caution Areas
- Submerged Pipeline
- Submerged Pipe Area
- Submerged Cable
- Submerged Cable Area



US ARMY CORPS OF ENGINEERS
ROCK ISLAND DISTRICT
CEMVR - OD-T
WATERWAY: UPPER MISSISSIPPI RIVER
POOL: 19
REACH: Burlington Island
REACH MILES: 401.2 to 402.3
SURVEY TYPE: CONDITION

1 " = 200 '

0 100 200 400 600 800 1,000 1,200 Feet

SURVEYED RIVER MILES: 401.9-403.1

US Army Corps of Engineers
Rock Island District

Symbol	Description	Date	Approved
	Points represent shallowest depth value derived from 49 foot grid. Map Document Grid is 1000' x 1000'.		

U.S. ARMY ENGINEER DISTRICT
CORPS OF ENGINEERS

Designed By:
Drawn By:
Checked By:
Reviewed By:

Date: 6/5/2015
File No.
I.S.O. Sheet File Name:
Solicitation Number:

Sheet Reference Number
1 of 1