UPSTREAM

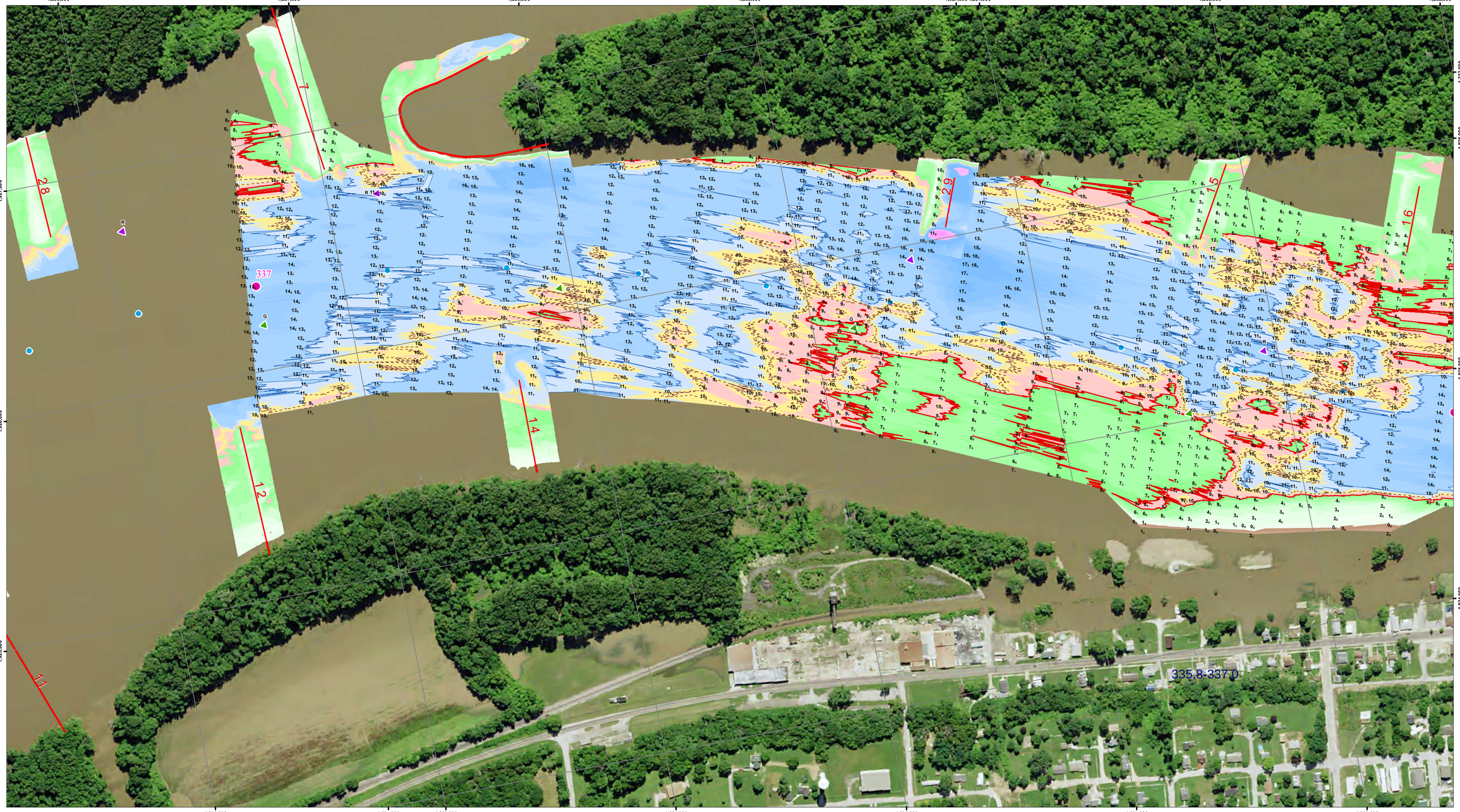

DOWNSTREAM

US Army Corps of Engineers
Rock Island District

Symbol	Description	Date	Approved
	Points represent shallowest depth value derived from 49foot grid. Map Document Grid is 1000' x 1000'.		

U.S. ARMY ENGINEER DISTRICT
CORPS OF ENGINEERS

Designed By:	Date: 6/12/2015
Drawn By:	File No.
Checked By:	I.S.O. Sheet File Name:
Reviewed By:	Solicitation Number:

Sheet Reference Number 1 of 1

NOTES:

Survey Date: June 10, 2015
Conducted by: Matt M, Lee S, Steve B

Survey Vessel: MV Hinds
Flat Pool: 470
Water Surface: 476.3
Stage: +6.3
Upstream Gage: Lock 20 Tail RM 343.2
Downstream Gage: LaGrange RM 336.0

Processed in ArcGIS by: John Hayes 6/12/2015
Document Name: UM_24_UMR_20150617

Horizontal Projection: State Plane, NAD 1983 Illinois West - 1202, U.S. Survey Feet
Vertical Datum: MSL 1912 U.S. Survey Feet.

Imagery: 2014 USDA NAIP

The information depicted on this map represents the results of a survey conducted on the date indicated and can only be considered to represent the general condition existing at that time.

Site Detail Location Map

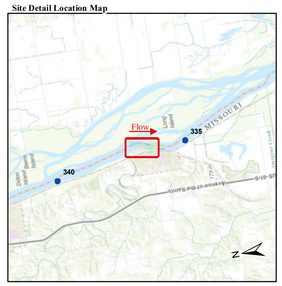

Site Location Map

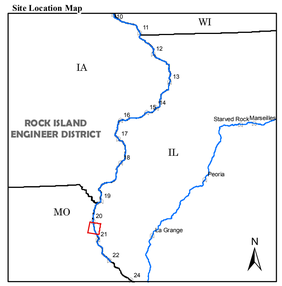

Depth (Ft)
-10'
0'
5'
10'
15'
20'
30'
50'

River Mile
Mile
Tenth

River Features
Wing Dam Location

Lights
Green
Red
White
Yellow

Daybeacon
NR: Rhombus, Red and White
NG: Rhombus, Green and White
SG: Square, Green
TR: Triangle, Red

Lateral Buoys
Green
Red

Caution Areas
Submerged Pipeline
Submerged Pipe Area
Submerged Cable
Submerged Cable Area



US ARMY CORPS OF ENGINEERS
ROCK ISLAND DISTRICT
CEMVR - OD-T
WATERWAY: UPPER MISSISSIPPI RIVER
POOL: 21
REACH: LaGrange to Howards Crossing
REACH MILES: 336 to 337.2
SURVEY TYPE: CONDITION

1 " = 200 '
0 100 200 400 600 800 1,000 1,200 Feet

SURVEYED RIVER MILES: 335.8-337.0

UPSTREAM

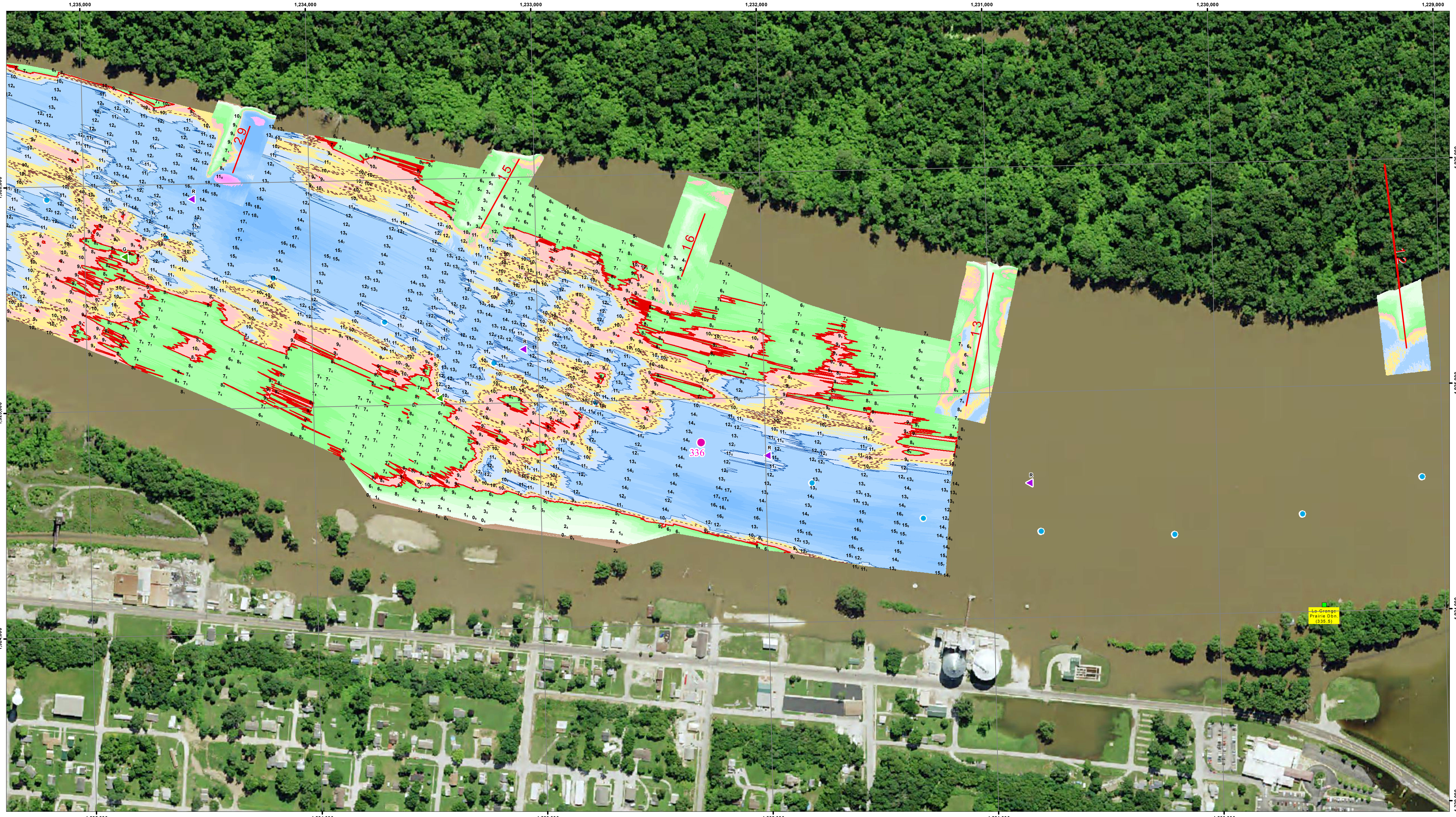

DOWNSTREAM

US Army Corps of Engineers
Rock Island District

Symbol	Description	Date	Approved

Points represent shallowest depth value derived from 40 foot grid.
Map Document Grid is 1000' x 1000'.

U.S. ARMY ENGINEER DISTRICT CORPS OF ENGINEERS	Designed By:	Date: 6/12/2015
	Drawn By:	File No.
	Checked By:	I.S.O. Sheet File Name:
	Reviewed By:	Solicitation Number:

Sheet Reference Number 1 of 1

NOTES:

Survey Date: June 10, 2015
Conducted by: Matt M, Lee S, Steve B

Survey Vessel: MV Hinds
Flat Pool: 470
Water Surface: 476.3
Stage: +6.3
Upstream Gage: Lock 20 Tail RM 343.2
Downstream Gage: LaGrange RM 336.0

Processed in ArcGIS by: John Hayes 6/12/2015
Document Name: UM_24_UMR_20150617

Horizontal Projection: State Plane, NAD 1983 Illinois West - 1202, U.S. Survey Feet
Vertical Datum: MSL 1912 U.S. Survey Feet.

Imagery: 2014 USDA NAIP

The information depicted on this map represents the results of a survey conducted on the date indicated and can only be considered to represent the general condition existing at that time.

Site Detail Location Map

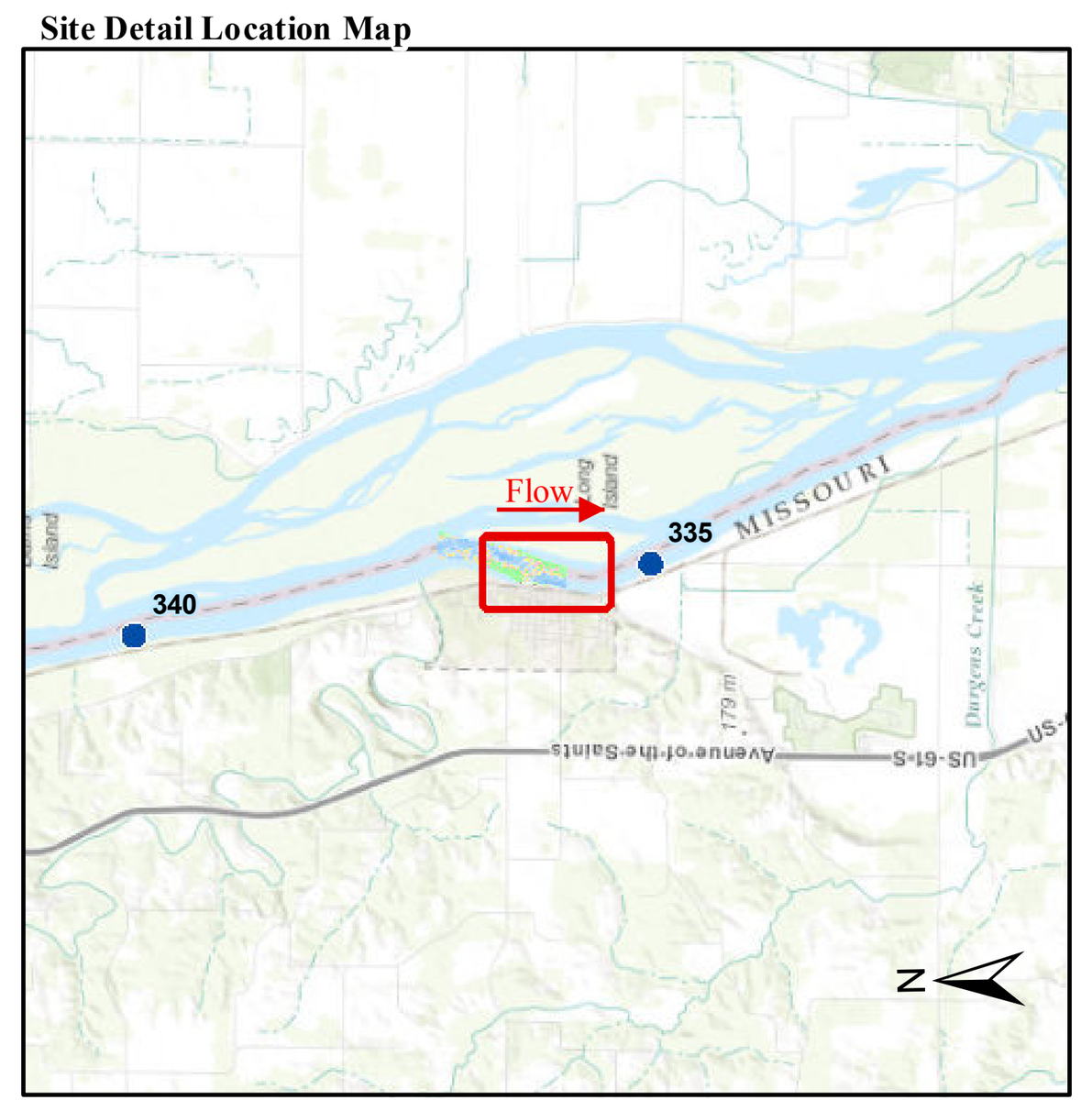

Site Location Map

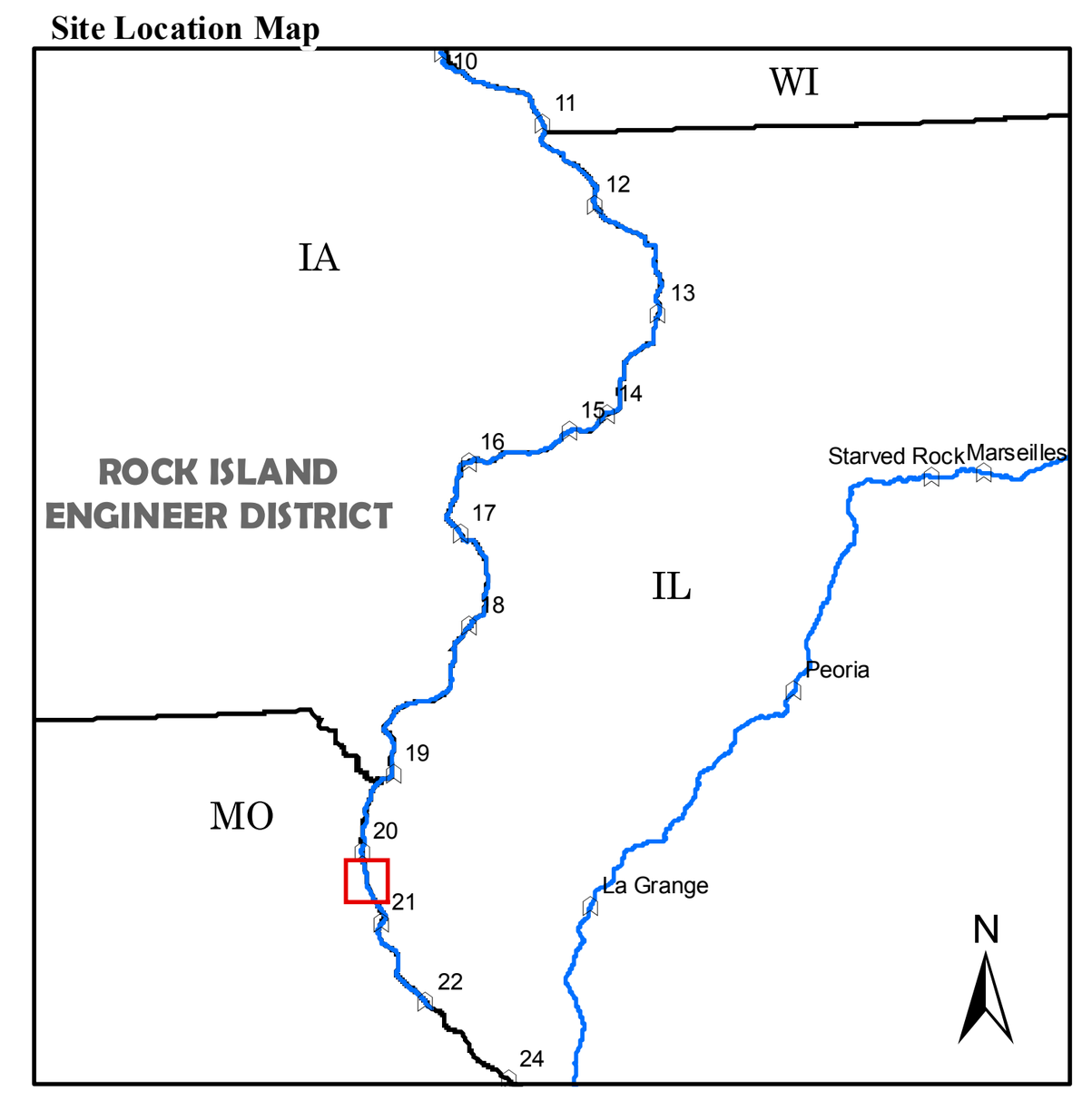

Depth (Ft)
-10'
0'
9'
10'
11'
12'
20'
30'
50'

River Mile
- Mile
- Tenth

River Features
- Wing Dam Location

Lights
- Green
- Red
- White
- Yellow

Daybeacon
- NR: Rhombus, Red and White
- NG: Rhombus, Green and White
- SG: Square, Green
- TR: Triangle, Red

Lateral Buoys
- Green
- Red

Caution Areas
- Submerged Pipeline
- Submerged Pipe Area
- Submerged Cable
- Submerged Cable Area

US ARMY CORPS OF ENGINEERS
ROCK ISLAND DISTRICT
CEMVR - OD-T
WATERWAY: UPPER MISSISSIPPI RIVER
POOL: 21
REACH: LaGrange
REACH MILES: 335.4 to 336.6
SURVEY TYPE: CONDITION

1 " = 200 '
0 100 200 400 600 800 1,000 1,200 Feet

SURVEYED RIVER MILES: 335.8-337.0