DOWNSTREAM

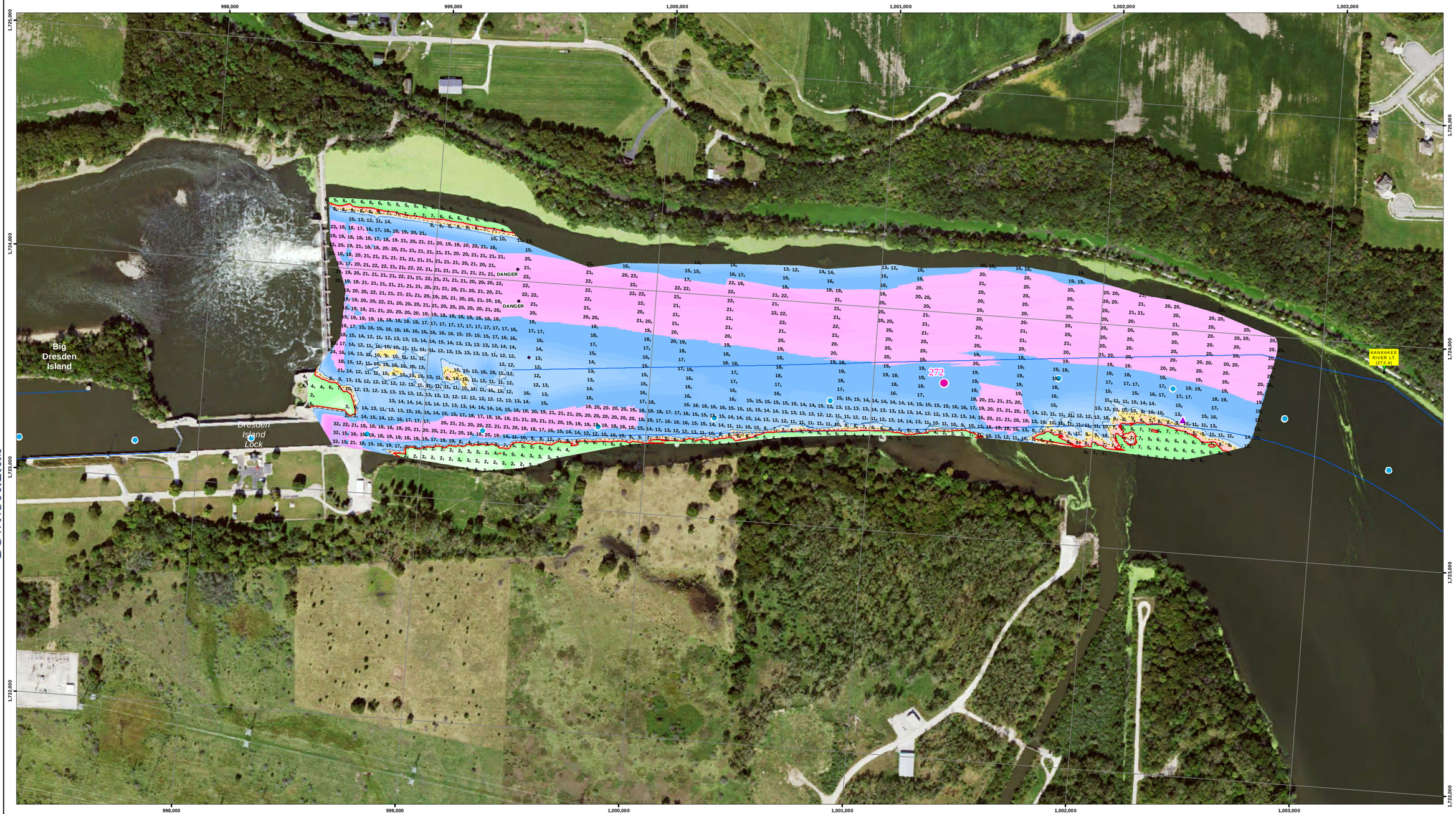

UPSTREAM

US Army Corps of Engineers
Rock Island District

Symbol	Description	Date	Approved

Points represent shallowest depth value derived from 3dfoot grid.

Map Document Grid is 1000' x 1000'.

U.S. ARMY ENGINEER DISTRICT
CORPS OF ENGINEERS

Designed By:
Drawn By:
Checked By:
Reviewed By:

Date: 7/29/2016
File No.
I.S.O. Sheet File Name:
Solicitation Number:

Sheet Reference Number 1 of 1

NOTES:

Survey Date: JuLY 26, 2016
Conducted by: Justin C, Rick A

Survey Vessel: MV Holling
Flat Pool: 504.5'
Water Surface: 505.0
Stage: +0.5
Downstream Gage: NA
Upstream Gage: Dresden Upper RM 271.5

Processed in ArcGIS by: Missi Brown 7/29/2016
Document Name: IE_24_IWW_20160627_DR_27152722_16A

Horizontal Projection: State Plane, NAD 1983 Illinois East - 1202, U.S. Survey Feet
Vertical Datum: NGVD 1929 U.S. Survey Feet.

Imagery: 2015 USDA NAIP

The information depicted on this map represents the results of a survey conducted on the date indicated and can only be considered to represent the general condition existing at that time.

Site Detail Location Map

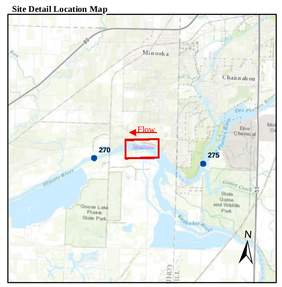

Site Location Map

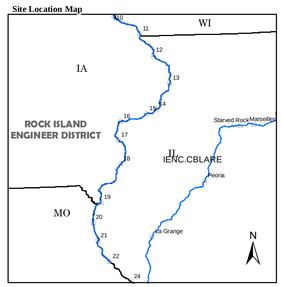

Depth (Ft)

-10'
0'
9'
10'
11'
20'
30'
50'

River Mile
- Mile
- Tenth

River Features
- Wing Dam Location

Lights
- Green
- Red
- White
- Yellow

Daybeacon
- NR: Rhombus, Red and White
- NG: Rhombus, Green and White
- SG: Square, Green
- TR: Triangle, Red

Lateral Buoys
- Green
- Red

Caution Areas
- Submerged Pipeline
- Submerged Pipe Area
- Submerged Cable
- Submerged Cable Area



US ARMY CORPS OF ENGINEERS
ROCK ISLAND DISTRICT
CEMVR - OD-T
WATERWAY: Illinois Waterway
POOL: Dresden
REACH: Dresden Upper to Kankakee River Light
REACH MILES: 271.3 to 272.4
SURVEY TYPE: PRE-DREDGE

1 " = 200 '

0 100 200 400 600 800 1,000 1,200 Feet

SURVEYED RIVER MILES: 271.5-272.2