DOWNSTREAM

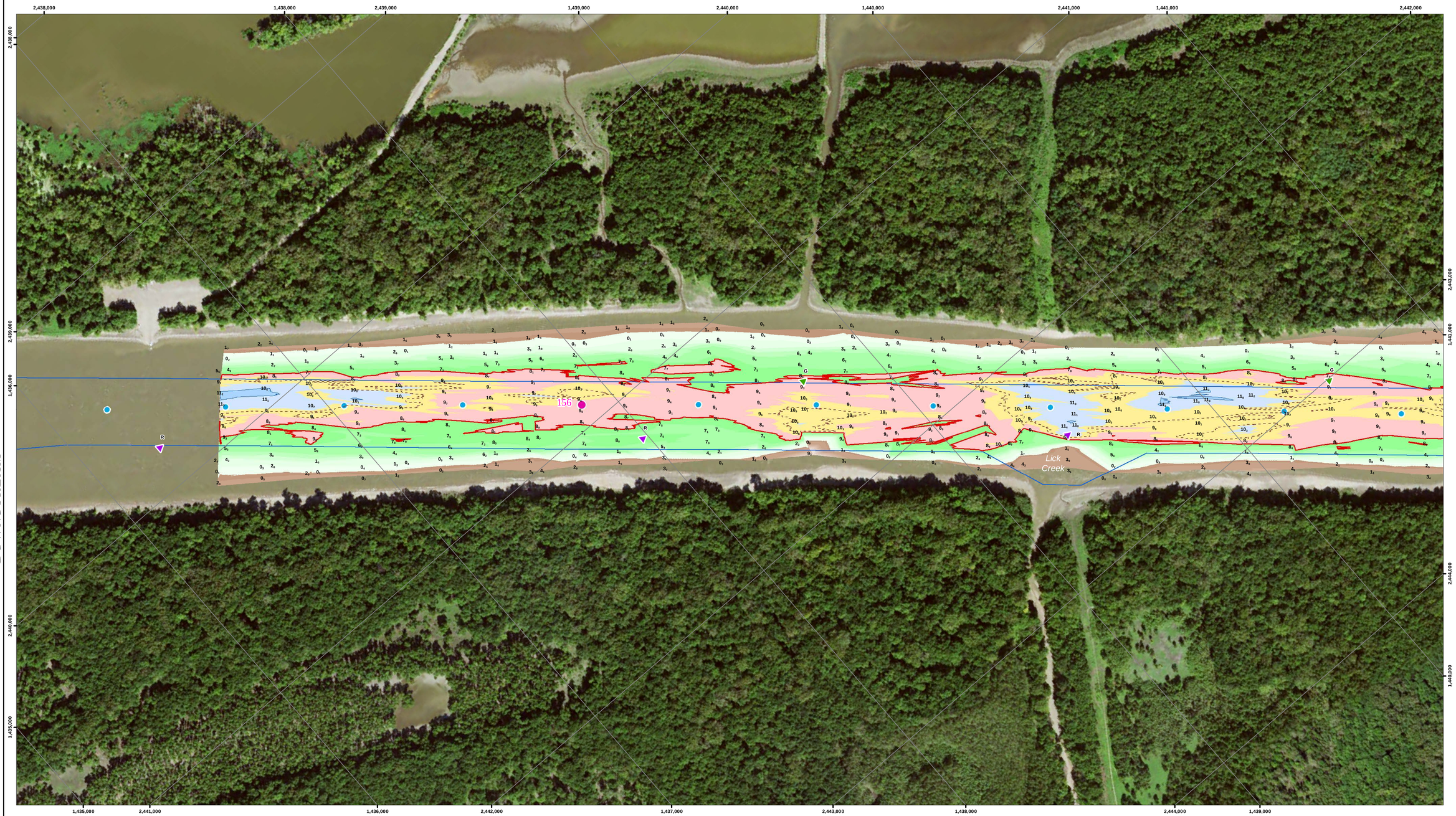

UPSTREAM

NOTES:

Survey Date: May 24, 2016

Conducted by: Lee S, Rick A

Survey Vessel: Launch Coot

Flat Pool: 429'

Water Surface: 441.7

Stage: +11.7

Downstream Gage: Kingston RM 145.5

Upstream Gage: Peoria Lower RM 157.7

Processed in ArcGIS by: Missi B 5/27/2016

Document Name: IW_24_IWW_20160524_LA_15571576_16A

Horizontal Projection: State Plane, NAD 1983 Illinois West - 1202, U.S. Survey Feet
Vertical Datum: NGVD 1929 U.S. Survey Feet.

Imagery: 2015 USDA NAIP

The information depicted on this map represents the results of a survey conducted on the date indicated and can only be considered to represent the general condition existing at that time.

Site Detail Location Map

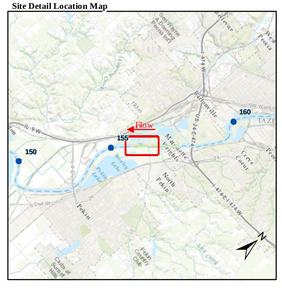

Site Location Map

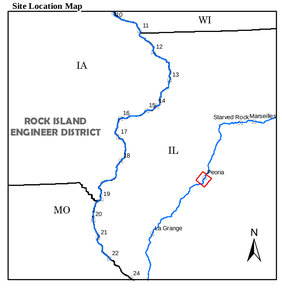

Depth (Ft)

-10'
0'
5'
10'
11'
20'
30'
50'

River Mile

- Mile
- Tenth

River Features

- Wing Dam Location

Lights

- Green
- Red
- White
- Yellow

Daybeacon

- NR: Rhombus, Red and White
- NG: Rhombus, Green and White
- SG: Square, Green
- TR: Triangle, Red

Lateral Buoys

- Green
- Red

Caution Areas

- Submerged Pipeline
- Submerged Pipe Area
- Submerged Cable
- Submerged Cable Area

W N S E

US ARMY CORPS OF ENGINEERS
ROCK ISLAND DISTRICT
CEMVR - OD-T
WATERWAY: ILLINOIS WATERWAY
POOL: LaGrange
REACH: Lick Creek
REACH MILES: 155.5 to 156.7
SURVEY TYPE: CONDITION

1 " = 200 '

0 100 200 400 600 800 1,000 1,200 Feet

SURVEYED RIVER MILES: 155.4-156.8

US Army Corps of Engineers
Rock Island District

Points represent shallowest depth value derived from dp_flow.grid.
Map Document Grid is 1000' x 1000'.

Symbol	Description	Date	Approved

U.S. ARMY ENGINEER DISTRICT
CORPS OF ENGINEERS

Designed By:	Date: 5/27/2016
Drawn By:	File No.
Checked By:	I.S.O. Sheet File Name:
Reviewed By:	Solicitation Number:

Sheet Reference Number
72 of 223

DOWNSTREAM



UPSTREAM

NOTES:

Survey Date: May 24, 2016

Conducted by: Lee S, Rick A

Survey Vessel: Launch Coot

Flat Pool: 429'

Water Surface: 441.7

Stage: +11.7

Downstream Gage: Kingston RM 145.5

Upstream Gage: Peoria Lower RM 157.7

Processed in ArcGIS by: Missi B 5/27/2016

Document Name: IW_24_IWW_20160524_LA_15571576_16A

Horizontal Projection: State Plane, NAD 1983 Illinois West - 1202, U.S. Survey Feet
Vertical Datum: NGVD 1929 U.S. Survey Feet.

Imagery: 2015 USDA NAIP

The information depicted on this map represents the results of a survey conducted on the date indicated and can only be considered to represent the general condition existing at that time.

Site Detail Location Map

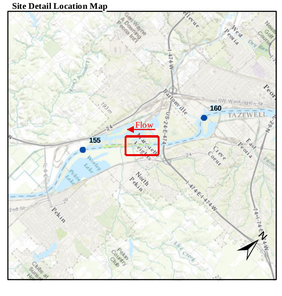

Site Location Map

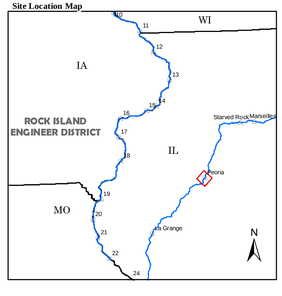

Depth (Ft)

-10', 0', 5', 10', 11', 20', 30', 50'

River Mile

- Mile
- Tenth

River Features

- Wing Dam Location

Lights

- Green
- Red
- White
- Yellow

Daybeacon

- NR: Rhombus, Red and White
- NG: Rhombus, Green and White
- SG: Square, Green
- TR: Triangle, Red

Lateral Buoys

- Green
- Red

Caution Areas

- Submerged Pipeline
- Submerged Pipe Area
- Submerged Cable
- Submerged Cable Area

W N S E

US ARMY CORPS OF ENGINEERS
ROCK ISLAND DISTRICT
CEMVR - OD-T
WATERWAY: ILLINOIS WATERWAY
POOL: LaGrange
REACH: Peoria Lock and Dam Lower
REACH MILES: 156.5 to 157.8
SURVEY TYPE: CONDITION

1 " = 200 '

0 100 200 400 600 800 1,000 1,200 Feet

SURVEYED RIVER MILES: 155.4-156.8

US Army Corps of Engineers
Rock Island District

Symbol	Description	Date	Approved

Points represent shallowest depth value derived from dp_flow.grd.
Map Document Grid is 1000' x 1000'.

U.S. ARMY ENGINEER DISTRICT
CORPS OF ENGINEERS

Designed By:
Drawn By:
Checked By:
Reviewed By:
Date: 5/27/2016
File No.
I.S.O. Sheet File Name:
Solicitation Number:

Sheet Reference Number
71 of 223