DOWNSTREAM



UPSTREAM

US Army Corps of Engineers
Rock Island District

Symbol	Description	Date	Approved
	Points represent shallowest depth value derived from .gdbcc grid. Map Document Grid is 1000' x 1000'		

U.S. ARMY ENGINEER DISTRICT
CORPS OF ENGINEERS

Designed By:
Drawn By:
Checked By:
Reviewed By:
Date: 7/28/2016
File No.
I.S.O. Sheet File Name:
Solicitation Number:

Sheet Reference Number 1 of 1

NOTES:

Survey Date: July 20, 2016
Conducted by: Steve G, Lee S

Survey Vessel: Launch Coot
Flat Pool: 482.8'
Water Surface: 487.9
Stage: +5.1
Downstream Gage: Marseilles Dam RM 482.8
Upstream Gage: Morris RM 482.5

Processed in ArcGIS by: Dan M 7/28/2016
Document Name: IE_24_IWW_20160719_MA_25802600_16A

Horizontal Projection: State Plane, NAD 1983 Illinois East - 1202, U.S. Survey Feet
Vertical Datum: NGVD 1929 U.S. Survey Feet.

Imagery: 2015 USDA NAIP

The information depicted on this map represents the results of a survey conducted on the date indicated and can only be considered to represent the general condition existing at that time.

Site Detail Location Map

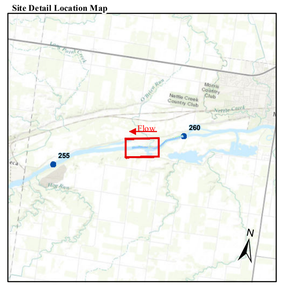

Site Location Map

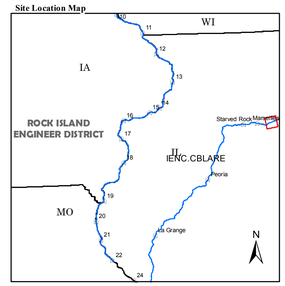

Depth (Ft)

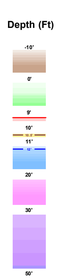

River Mile
- Mile
- Tenth

River Features
- Wing Dam Location

Lights
- Green
- Red
- White
- Yellow

Daybeacon
- NR: Rhombus, Red and White
- NG: Rhombus, Green and White
- SG: Square, Green
- TR: Triangle, Red

Lateral Buoys
- Green
- Red

Caution Areas
- Submerged Pipeline
- Submerged Pipe Area
- Submerged Cable
- Submerged Cable Area

US ARMY CORPS OF ENGINEERS
ROCK ISLAND DISTRICT
CEMVR - OD-T
WATERWAY: Illinois Waterway
POOL: Marseilles
REACH: Lower Grist to Grist Island
REACH MILES: 257.8 to 258.9
SURVEY TYPE: Condition

1 " = 200 '

0 100 200 400 600 800 1,000 1,200 Feet

SURVEYED RIVER MILES: 258.0-260.0

DOWNSTREAM



UPSTREAM

US Army Corps of Engineers
Rock Island District

Symbol	Description	Date	Approved

Points represent shallowest depth value derived from 60foot grid.
Map Document Grid is 1000' x 1000'

U.S. ARMY ENGINEER DISTRICT
CORPS OF ENGINEERS

Designed By:
Drawn By:
Checked By:
Reviewed By:

Date: 7/28/2016
File No.
I.S.O. Sheet File Name:
Solicitation Number:

Sheet Reference Number 1 of 1

NOTES:

Survey Date: July 20, 2016
Conducted by: Steve G, Lee S

Survey Vessel: Launch Coot
Flat Pool: 482.8'
Water Surface: 487.9
Stage: +5.1
Downstream Gage: Marseilles Dam RM 482.8
Upstream Gage: Morris RM 482.5

Processed in ArcGIS by: Dan M 7/28/2016
Document Name: IE_24_IWW_20160719_MA_25802600_16A

Horizontal Projection: State Plane, NAD 1983
Illinois East - 1202, U.S. Survey Feet
Vertical Datum: NGVD 1929 U.S. Survey Feet.

Imagery: 2015 USDA NAIP

The information depicted on this map represents the results of a survey conducted on the date indicated and can only be considered to represent the general condition existing at that time.

Site Detail Location Map

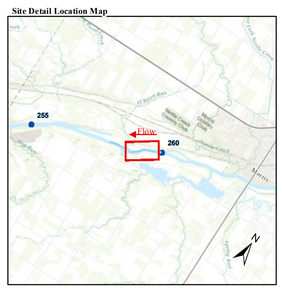

Site Location Map

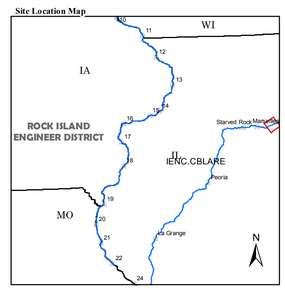

Depth (Ft)

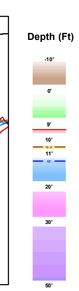

River Mile
- Mile
- Tenth

River Features
- Wing Dam Location

Lights
- Green
- Red
- White
- Yellow

Daybeacon
- NR: Rhombus, Red and White
- NG: Rhombus, Green and White
- SG: Square, Green
- TR: Triangle, Red

Lateral Buoys
- Green
- Red

Caution Areas
- Submerged Pipeline
- Submerged Pipe Area
- Submerged Cable
- Submerged Cable Area

US ARMY CORPS OF ENGINEERS
ROCK ISLAND DISTRICT
CEMVR - OD-T
WATERWAY: Illinois Waterway
POOL: Marseilles
REACH: Upper Grist Island to Bill's Run
REACH MILES: 258.6 to 259.8
SURVEY TYPE: Condition

1 " = 200 '

0 100 200 400 600 800 1,000 1,200 Feet

SURVEYED RIVER MILES: 258.0-260.0

DOWNSTREAM

UPSTREAM

NOTES:

Survey Date: July 20, 2016

Conducted by: Steve G, Lee S

Survey Vessel: Launch Coot

Flat Pool: 482.8'

Water Surface: 482.9

Stage: +5.1

Downstream Gage: Marseilles Dam RM 482.8

Upstream Gage: Morris RM 482.5

Processed in ArcGIS by: Dan M 7/28/2016

Document Name: IE_24_IWW_20160719_MA_25802600_16A

Horizontal Projection: State Plane, NAD 1983 Illinois East - 1202, U.S. Survey Feet
Vertical Datum: NGVD 1929 U.S. Survey Feet.

Imagery: 2015 USDA NAIP

The information depicted on this map represents the results of a survey conducted on the date indicated and can only be considered to represent the general condition existing at that time.

Site Detail Location Map

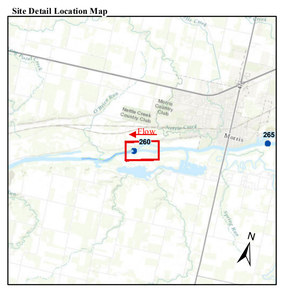

Site Location Map

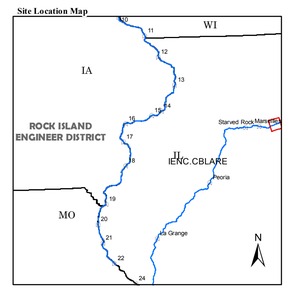

Depth (Ft)

-10', 0', 9', 10', 11', 0', 20', 30', 50'

River Mile

- Mile
- Tenth

River Features

- Wing Dam Location

Lights

- Green
- Red
- White
- Yellow

Daybeacon

- NR: Rhombus, Red and White
- NG: Rhombus, Green and White
- SG: Square, Green
- TR: Triangle, Red

Lateral Buoys

- Green
- Red

Caution Areas

- Submerged Pipeline
- Submerged Pipe Area
- Submerged Cable
- Submerged Cable Area



US ARMY CORPS OF ENGINEERS
ROCK ISLAND DISTRICT
CEMVR - OD-T

WATERWAY: Illinois Waterway
POOL: Marseilles
REACH: Bill's Run to Sugar Island
REACH MILES: 259.7 to 260.9
SURVEY TYPE: Condition

1 " = 200 '

0 100 200 400 600 800 1,000 1,200 Feet

SURVEYED RIVER MILES: 258.0-260.0

US Army Corps of Engineers
Rock Island District

Symbol	Description	Date	Approved

Points represent shallowest depth value derived from edited grid.
Map Document Grid is 1000' x 1000'

U.S. ARMY ENGINEER DISTRICT
CORPS OF ENGINEERS

Designed By:
Drawn By:
Checked By:
Reviewed By:
Date: 7/28/2016
File No.
I.S.O. Sheet File Name:
Solicitation Number:

Sheet Reference Number 1 of 1