DOWNSTREAM



UPSTREAM

US Army Corps of Engineers
Rock Island District

Points represent shallowest depth value derived from 50foot grid.
Map Document Grid is 1000' x 1000'.

Symbol	Description	Date	Approved

U.S. ARMY ENGINEER DISTRICT
CORPS OF ENGINEERS

Designed By:
Date: 8/10/2016
Drawn By:
File No.
Checked By:
I.S.O. Sheet File Name:
Reviewed By:
Solicitation Number:

Sheet Reference Number 30 of 114

NOTES:

Survey Date: August 9, 2016
Conducted by: Justin C, RIck A

Survey Vessel: MV Holling
Flat Pool: 482.8'
Water Surface: 483.6
Stage: +0.8
Downstream Gage: Marseilles Upper RM 244.5
Upstream Gage: Dresden RM 271.4

Processed in ArcGIS by: Missi Brown 8/10/2016
Document Name: IE_24_IWW_20160810_MA_26102630_16A

Horizontal Projection: State Plane, NAD 1983
Illinois East - 1202, U.S. Survey Feet
Vertical Datum: NGVD 1929 U.S. Survey Feet.

Imagery: 2015 USDA NAIP

The information depicted on this map represents the results of a survey conducted on the date indicated and can only be considered to represent the general condition existing at that time.

Site Detail Location Map

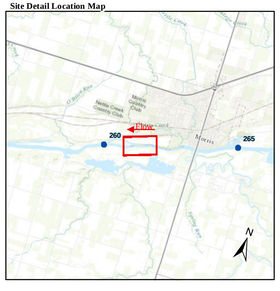

Site Location Map

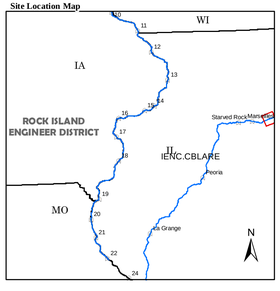

Depth (Ft)

River Mile
- Mile
- Tenth

River Features
- Wing Dam Location

Lights
- Green
- Red
- White
- Yellow

Daybeacon
- NR: Rhombus, Red and White
- NG: Rhombus, Green and White
- SG: Square, Green
- TR: Triangle, Red

Lateral Buoys
- Green
- Red

Caution Areas
- Submerged Pipeline
- Submerged Pipe Area
- Submerged Cable
- Submerged Cable Area

US ARMY CORPS OF ENGINEERS
ROCK ISLAND DISTRICT
CEMVR - OD-T
WATERWAY: Illinois Waterway
POOL: Marseilles
REACH: Waupecan Creek to Sugar Island Upper
REACH MILES: 260.8 to 261.9
SURVEY TYPE: CONDITION

1 " = 200 '

0 100 200 400 600 800 1,000 1,200 Feet

SURVEYED RIVER MILES: 261.0-263.0

DOWNSTREAM

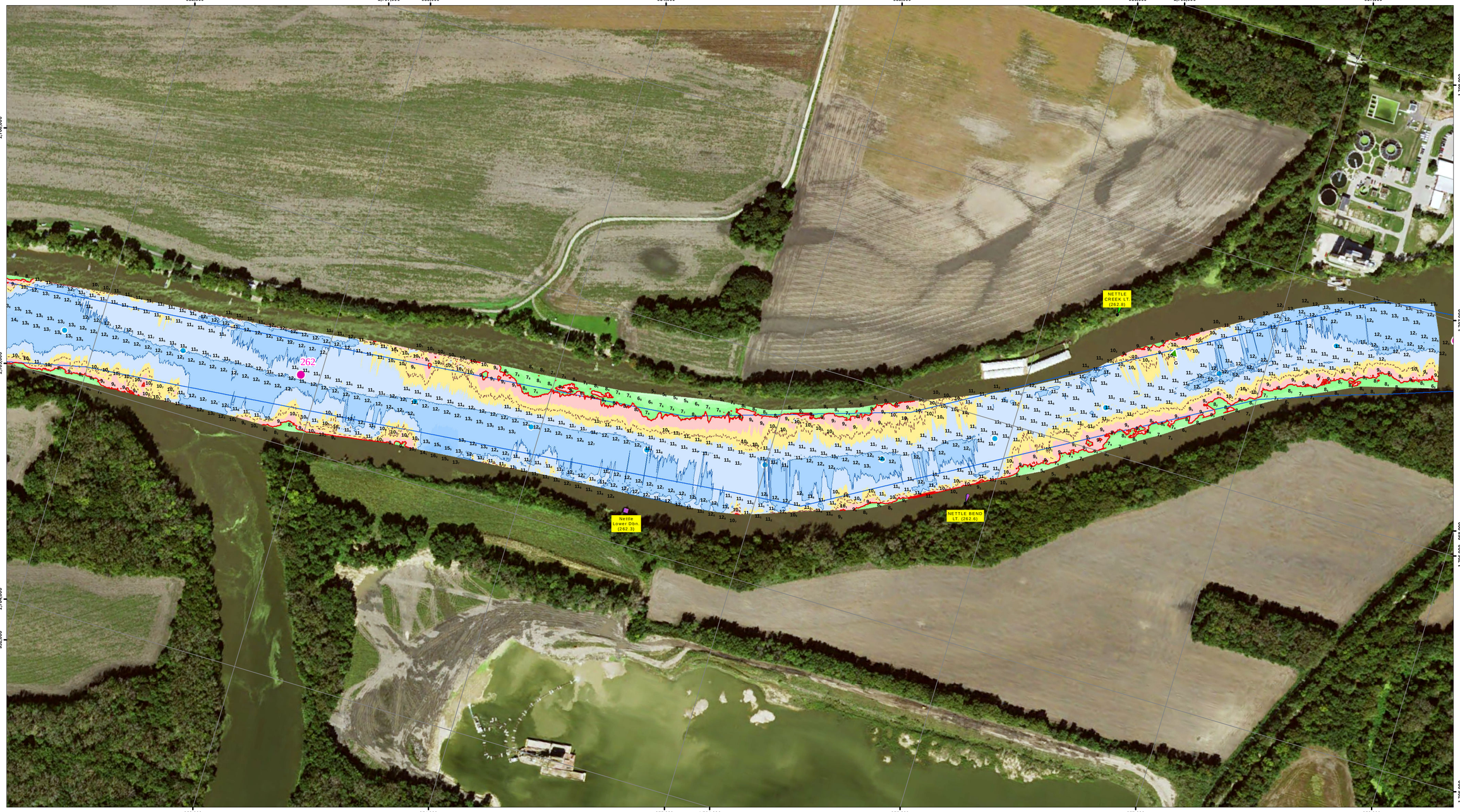

UPSTREAM

NOTES:

Survey Date: August 9, 2016

Conducted by: Justin C, RIck A

Survey Vessel: MV Holling

Flat Pool: 482.8'

Water Surface: 483.6

Stage: +0.8

Downstream Gage: Marseilles Upper RM 244.5

Upstream Gage: Dresden RM 271.4

Processed in ArcGIS by: Missi Brown 8/10/2016

Document Name: IE_24_IWW_20160810_MA_26102630_16A

Horizontal Projection: State Plane, NAD 1983
Illinois East - 1202, U.S. Survey Feet
Vertical Datum: NGVD 1929 U.S. Survey Feet.

Imagery: 2015 USDA NAIP

The information depicted on this map represents the results of a survey conducted on the date indicated and can only be considered to represent the general condition existing at that time.

Site Detail Location Map

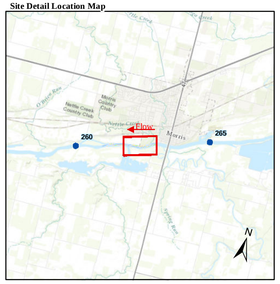

Site Location Map

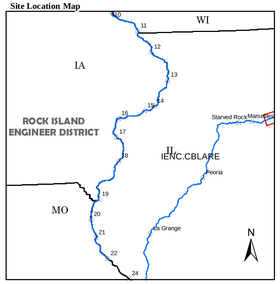

Depth (Ft)

-10', 0', 9', 10', 11', 20', 30', 50'

River Mile

- Mile
- Tenth

River Features

- Wing Dam Location

Lights

- Green
- Red
- White
- Yellow

Daybeacon

- NR: Rhombus, Red and White
- NG: Rhombus, Green and White
- SG: Square, Green
- TR: Triangle, Red

Lateral Buoys

- Green
- Red

Caution Areas

- Submerged Pipeline
- Submerged Pipe Area
- Submerged Cable
- Submerged Cable Area

N W E S

US ARMY CORPS OF ENGINEERS
ROCK ISLAND DISTRICT
CEMVR - OD-T

WATERWAY: Illinois Waterway
POOL: Marseilles
REACH: Material Service to Nettle Creek
REACH MILES: 261.8 to 262.9
SURVEY TYPE: CONDITION

1 " = 200 '

0 100 200 400 600 800 1,000 1,200 Feet

SURVEYED RIVER MILES: 261.0-263.0

US Army Corps of Engineers
Rock Island District

Points represent shallowest depth value derived from 50foot grid.
Map Document Grid is 1000' x 1000'.

Symbol	Description	Date	Approved

U.S. ARMY ENGINEER DISTRICT
CORPS OF ENGINEERS

Designed By:
Drawn By:
Checked By:
Reviewed By:

Date: 8/10/2016
File No.
I.S.O. Sheet File Name:
Solicitation Number:

Sheet Reference Number 31 of 114