DOWNSTREAM

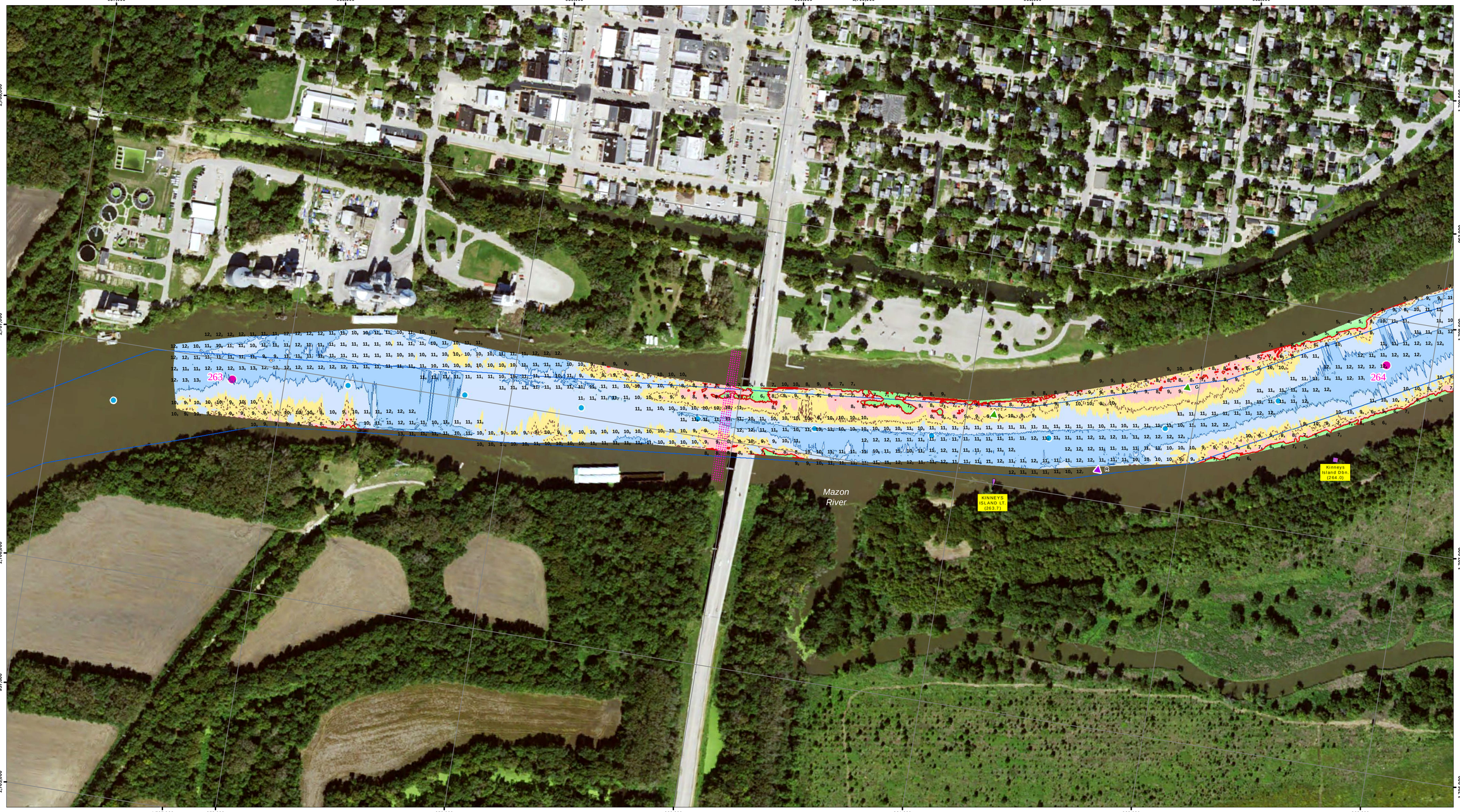

UPSTREAM

US Army Corps of Engineers
Rock Island District

Points represent shallowest depth value derived from 50foot grid.
Map Document Grid is 1000' x 1000'.

Symbol	Description	Date	Approved

U.S. ARMY ENGINEER DISTRICT
CORPS OF ENGINEERS

Designed By:
Drawn By:
Checked By:
Reviewed By:
Date: 8/12/2016
File No.
I.S.O. Sheet File Name:
Solicitation Number:

Sheet Reference Number 32 of 114

NOTES:

Survey Date: August 11, 2016

Conducted by: Justin C, RIck A

Survey Vessel: MV Holling

Flat Pool: 482.8'

Water Surface: 483.8

Stage: +1.0

Downstream Gage: Morris RM 263.4

Upstream Gage: Dresden Lower RM 271.4

Processed in ArcGIS by: Missi Brown 8/12/2016

Document Name: IE_24_IWW_20160811_MA_26302650_16A

Horizontal Projection: State Plane, NAD 1983
Illinois East - 1202, U.S. Survey Feet
Vertical Datum: NGVD 1929 U.S. Survey Feet.

Imagery: 2015 USDA NAIP

The information depicted on this map represents the results of a survey conducted on the date indicated and can only be considered to represent the general condition existing at that time.

Site Detail Location Map

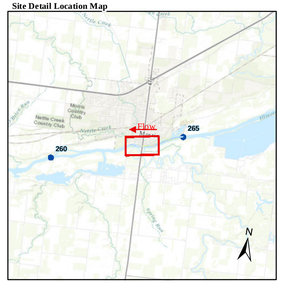

Site Location Map

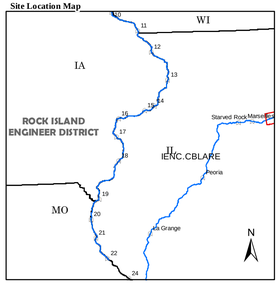

Depth (Ft)

-10', 0', 9', 10', 11', 20', 30', 50'

River Mile
- Mile
- Tenth

River Features
- Wing Dam Location

Lights
- Green
- Red
- White
- Yellow

Daybeacon
- NR: Rhombus, Red and White
- NG: Rhombus, Green and White
- SG: Square, Green
- TR: Triangle, Red

Lateral Buoys
- Green
- Red

Caution Areas
- Submerged Pipeline
- Submerged Pipe Area
- Submerged Cable
- Submerged Cable Area

N W E S

US ARMY CORPS OF ENGINEERS
ROCK ISLAND DISTRICT
CEMVR - OD-T

WATERWAY: Illinois Waterway
POOL: Marseilles
REACH: Morris to Kinney's Island
REACH MILES: 262.9 to 264
SURVEY TYPE: CONDITION

1 " = 200 '

0 100 200 400 600 800 1,000 1,200 Feet

SURVEYED RIVER MILES: 263.0-265.0

DOWNSTREAM



UPSTREAM

US Army Corps
of Engineers
Rock Island District

Points represent shallowest depth value derived from 50foot grid.
Map Document Grid is 1000' x 1000'.

Symbol	Description	Date	Approved

U.S. ARMY ENGINEER DISTRICT
CORPS OF ENGINEERS

Designed By:
Drawn By:
Checked By:
Reviewed By:
Date: 8/12/2016
File No.
I.S.O. Sheet File Name:
Solicitation Number:

Sheet
Reference
Number
33 of 114

NOTES:

Survey Date: August 11, 2016

Conducted by: Justin C, RIck A

Survey Vessel: MV Holling

Flat Pool: 482.8'

Water Surface: 483.8

Stage: +1.0

Downstream Gage: Morris RM 263.4

Upstream Gage: Dresden Lower RM 271.4

Processed in ArcGIS by: Missi Brown 8/12/2016

Document Name: IE_24_IWW_20160811_MA_26302650_16A

Horizontal Projection: State Plane, NAD 1983
Illinois East - 1202, U.S. Survey Feet
Vertical Datum: NGVD 1929 U.S. Survey Feet.

Imagery: 2015 USDA NAIP

The information depicted on this map represents the results of a survey conducted on the date indicated and can only be considered to represent the general condition existing at that time.

Site Detail Location Map

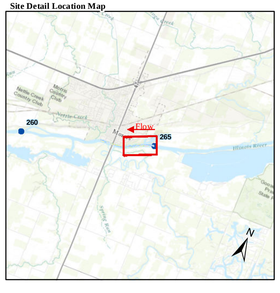

Site Location Map

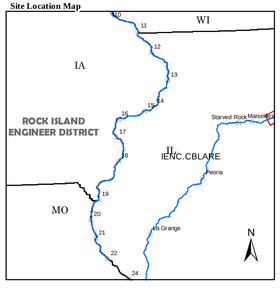

Depth (Ft)

-10'
0'
5'
10'
15'
20'
30'
50'

River Mile
- Mile
- Tenth

River Features
- Wing Dam Location

Lights
- Green
- Red
- White
- Yellow

Daybeacon
- NR: Rhombus, Red and White
- NG: Rhombus, Green and White
- SG: Square, Green
- TR: Triangle, Red

Lateral Buoys
- Green
- Red

Caution Areas
- Submerged Pipeline
- Submerged Pipe Area
- Submerged Cable
- Submerged Cable Area



US ARMY CORPS OF ENGINEERS
ROCK ISLAND DISTRICT
CEMVR - OD-T

WATERWAY: Illinois Waterway
POOL: Marseilles
REACH: Kinney's Island to Peacock Slough
REACH MILES: 263.9 to 265
SURVEY TYPE: CONDITION

1 " = 200 '

0 100 200 400 600 800 1,000 1,200 Feet

SURVEYED RIVER MILES: 263.0-265.0