DOWNSTREAM

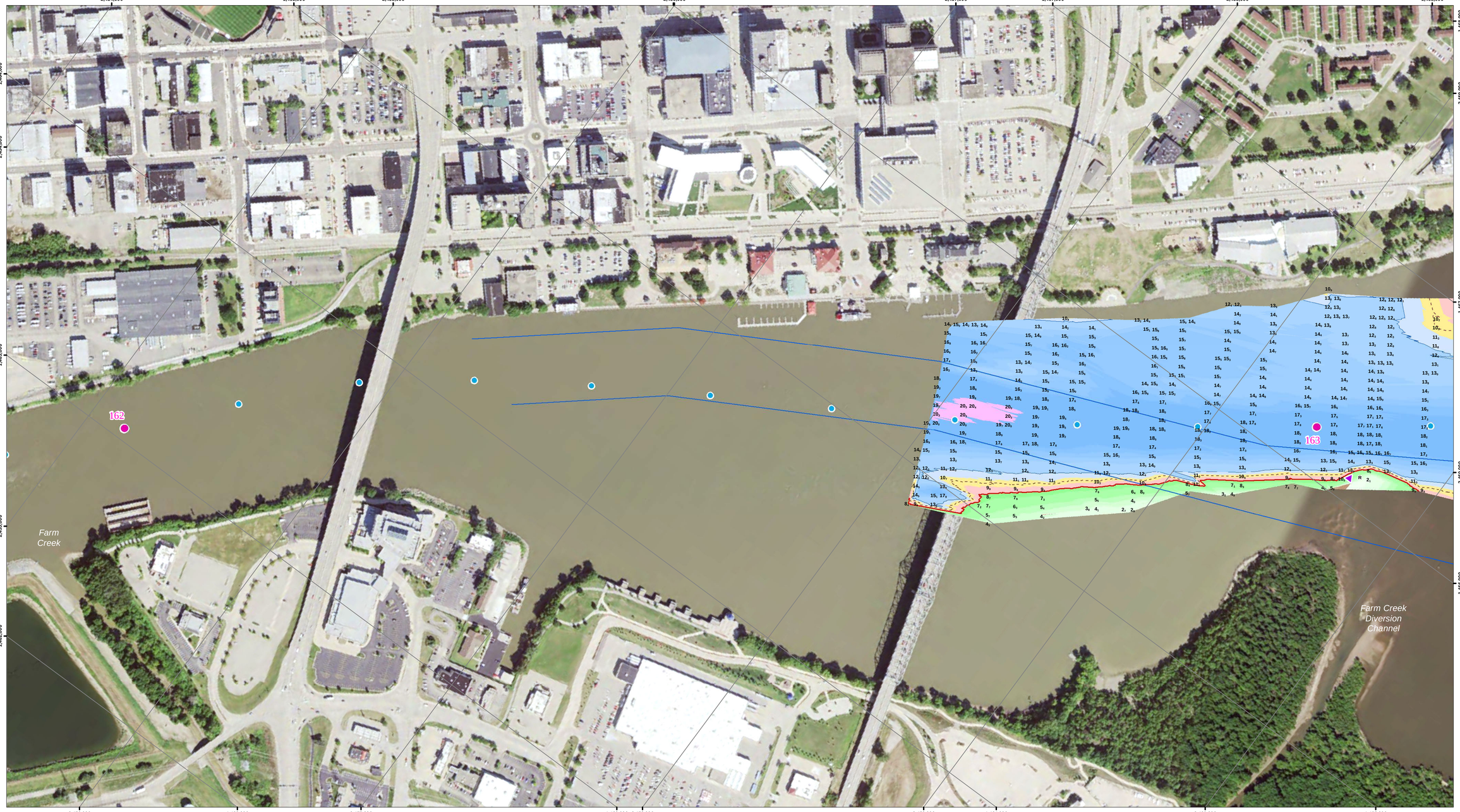

UPSTREAM

NOTES:

Survey Date: May 25, 2016

Conducted by: Lee S, Rick A

Survey Vessel: Launch Coot

Flat Pool: 440'

Water Surface: 442.1

Stage: +2.1

Downstream Gage: NA

Upstream Gage: Peoria Boat Yard RM 164.2

Processed in ArcGIS by: Missi B 5/27/2016

Document Name: IW_24_IWW_20160525_PE_16271643_16A

Horizontal Projection: State Plane, NAD 1983 Illinois West - 1202, U.S. Survey Feet
Vertical Datum: NGVD 1929 U.S. Survey Feet.

Imagery: 2015 USDA NAIP

The information depicted on this map represents the results of a survey conducted on the date indicated and can only be considered to represent the general condition existing at that time.

Site Detail Location Map

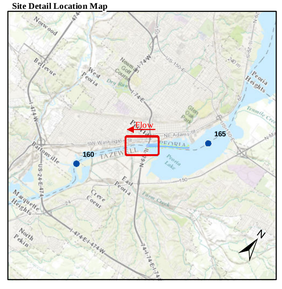

Site Location Map

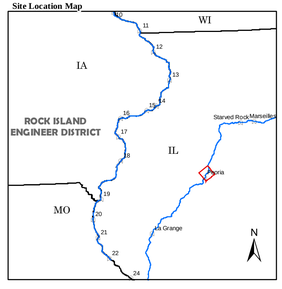

Depth (Ft)

-10', 0', 5', 10', 11.5', 15', 20', 30', 50'

River Mile
- Mile
- Tenth

River Features
- Wing Dam Location

Lights
- Green
- Red
- White
- Yellow

Daybeacon
- NR: Rhombus, Red and White
- NG: Rhombus, Green and White
- SG: Square, Green
- TR: Triangle, Red

Lateral Buoys
- Green
- Red

Caution Areas
- Submerged Pipeline
- Submerged Pipe Area
- Submerged Cable
- Submerged Cable Area

US ARMY CORPS OF ENGINEERS
ROCK ISLAND DISTRICT
CEMVR - OD-T
WATERWAY: ILLINOIS WATERWAY
POOL: Peoria
REACH: Franklin Street
REACH MILES: 161.9 to 163.1
SURVEY TYPE: CONDITION

1 " = 200 '

0 100 200 400 600 800 1,000 1,200 Feet

SURVEYED RIVER MILES: 162.8-163.9

US Army Corps of Engineers
Rock Island District

Points represent shallowest depth value derived from dp.flow grid.
Map Document Grid is 1000' x 1000'.

Symbol	Description	Date	Approved

Date: 5/27/2016
File No.:
L.S.O. Sheet File Name:
Solicitation Number:

Designed By:
Drawn By:
Checked By:
Reviewed By:

U.S. ARMY ENGINEER DISTRICT
CORPS OF ENGINEERS

Sheet Reference Number
66 of 223

DOWNSTREAM

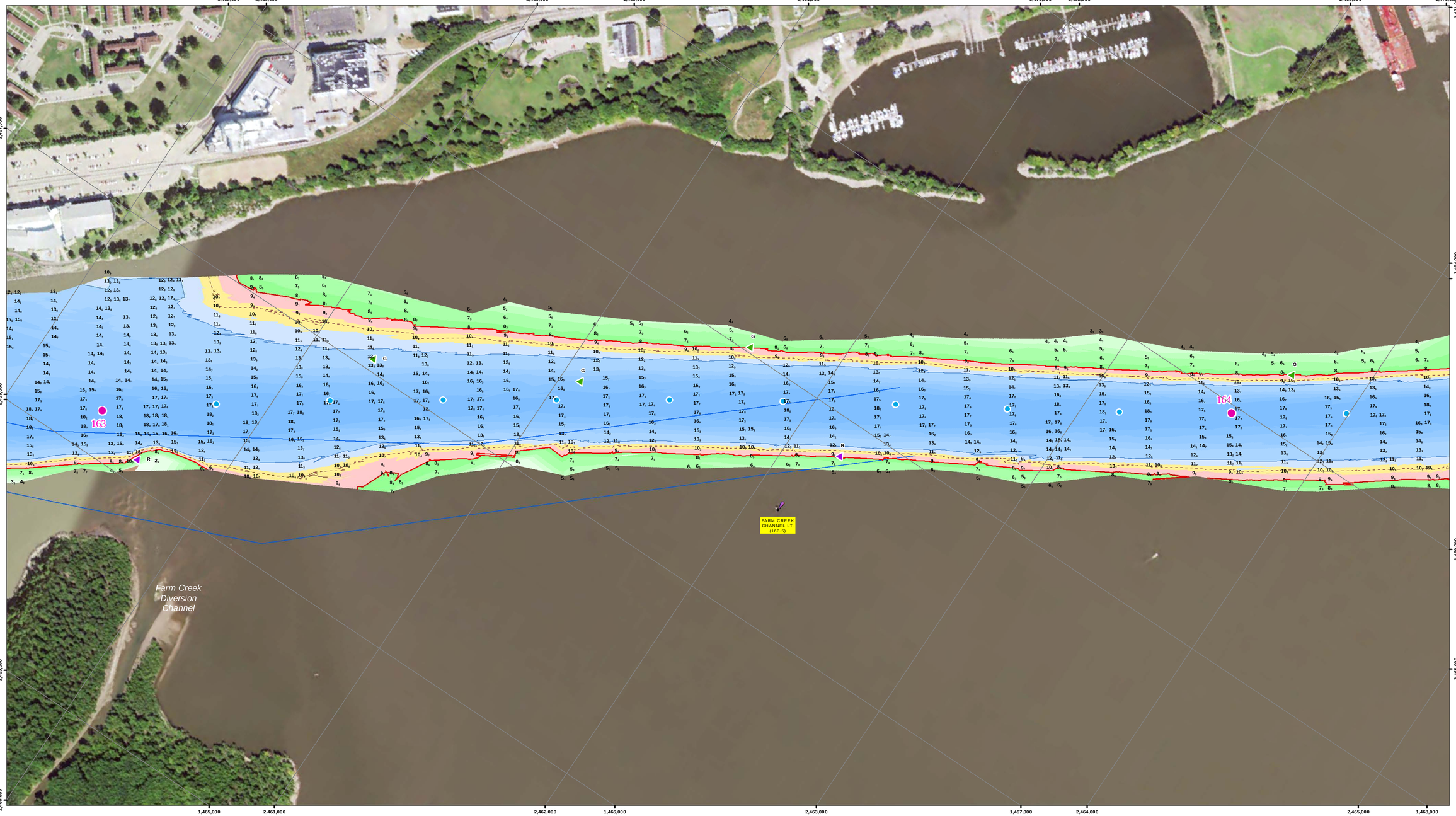

UPSTREAM

NOTES:

Survey Date: May 25, 2016

Conducted by: Lee S, Rick A

Survey Vessel: Launch Coot

Flat Pool: 440'

Water Surface: 442.1

Stage: +2.1

Downstream Gage: NA

Upstream Gage: Peoria Boat Yard RM 164.2

Processed in ArcGIS by: Missi B 5/27/2016

Document Name: IW_24_IWW_20160525_PE_16271643_16A

Horizontal Projection: State Plane, NAD 1983 Illinois West - 1202, U.S. Survey Feet
Vertical Datum: NGVD 1929 U.S. Survey Feet.

Imagery: 2015 USDA NAIP

The information depicted on this map represents the results of a survey conducted on the date indicated and can only be considered to represent the general condition existing at that time.

Site Detail Location Map

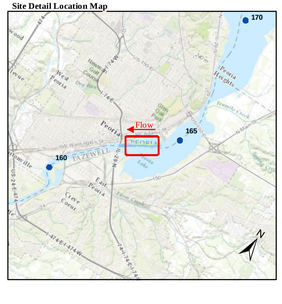
170
Flow
165
160
Peoria
Pekin
TAZEWELL
Mackinaw River
Farm Creek
Farm Creek Diversion Channel
Farm Creek Diversion Channel
Farm Creek
Farm Creek
Farm Creek

DOWNSTREAM

UPSTREAM

NOTES:

Survey Date: May 25, 2016

Conducted by: Lee S, Rick A

Survey Vessel: Launch Coot

Flat Pool: 440'

Water Surface: 442.1

Stage: +2.1

Downstream Gage: NA

Upstream Gage: Peoria Boat Yard RM 164.2

Processed in ArcGIS by: Missi B 5/27/2016

Document Name: IW_24_IWW_20160525_PE_16271643_16A

Horizontal Projection: State Plane, NAD 1983 Illinois West - 1202, U.S. Survey Feet
Vertical Datum: NGVD 1929 U.S. Survey Feet.

Imagery: 2015 USDA NAIP

The information depicted on this map represents the results of a survey conducted on the date indicated and can only be considered to represent the general condition existing at that time.

Site Detail Location Map

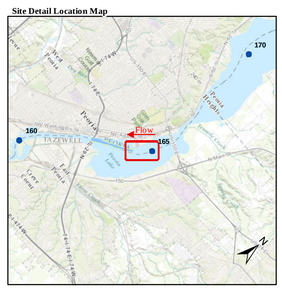
170
160
165
Flow
TAZEWELL
Peoria
Pekin
Peoria Lake
Spring Bay
Spring Lake
Mackinaw River
Illinois River
Kickapoo Creek
Lake Jacoma
Lake Chillicothe
Lake Charles
Lake Bloomington
Lake Evergreen
Lake Mingo
Lake Ivanhoe
Lake Lincoln
Lake Fayette
Lake Sangchris
Lake Springfield
Sangamon River
Salt Creek
Lake Decatur
Lake Shelbyville
Kaskaskia River
Lake Carlyle
Lake Sheryl
Lake Centralia
Stonefort Lake
Rend Lake
Lake Mcmurtry
Lake Sesser
Kinkaid Lake
Crab Orchard Lake
Cedar Lake
Little Grassy Lake
Lake Murphysboro
Lake Thomas
Lake Glendale
Lake Creek
Lake Pamona
Lake Shawnee
Lake Barkley
Kentucky Lake
Lake Cumberland
Dale Hollow Lake
Wolf Creek
Cumberland River
Tennessee River
Big Sandy River
Levisa Fork
Tug Fork
Ohio River
Big Sandy Reservoir
Paint Creek
Lake Tawakoni
Lake Fork Reservoir
Lake Ralph Hall
Lake Texoma
Lake Bridgeport
Eagle Mountain Lake
Lake Worth
Lake Arlington
Joe Pool Lake
Lake Ray Hubbard
Lake Tenkiller
Eufaula Lake