DOWNSTREAM

UPSTREAM

US Army Corps
of Engineers
Rock Island District

Symbol	Description	Date	Approved

Points represent shallowest depth value derived from 20 foot grid.
Map Document Grid is 1000' x 1000'

U.S. ARMY ENGINEER DISTRICT
CORPS OF ENGINEERS

Designed By:
Drawn By:
Checked By:
Reviewed By:
Date: 6/3/2016
File No.
LS.O. Sheet File Name:
Solicitation Number:

Sheet
Reference
Number
of

NOTES:

Survey Date: June 1, 2016
Conducted by: Justin C, Rick A

Survey Vessel: MV Holling
Flat Pool:
Water Surface: 440.0
Stage: +0.0
Downstream Gage: NA
Upstream Gage: Peoria Boat Yard RM 164.2

Processed in ArcGIS by: Missi B 6/3/2016
Document Name: MVRIWPE_16421643_16A_DRG

Horizontal Projection: State Plane, NAD 1983
Illinois West - 1202, U.S. Survey Feet
Vertical Datum: NGVD 1929 U.S. Survey Feet.

Imagery: 2015 USDA NAIP

The information depicted on this map represents the results of a survey conducted on the date indicated and can only be considered to represent the general condition existing at that time.

Site Detail Location Map

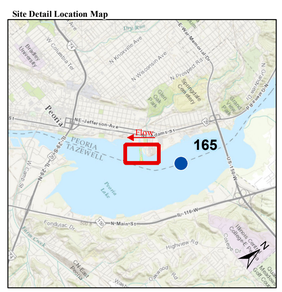

Site Location Map

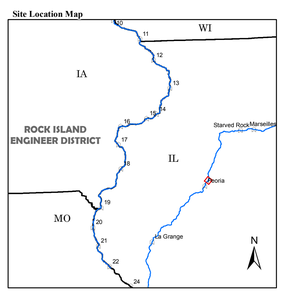

Depth (Ft)



River Mile
- Mile
- Tenth

River Features
- Wing Dam Location

Lights
- Green
- Red
- White
- Yellow

Daybeacon
- NR: Rhombus, Red and White
- NG: Rhombus, Green and White
- SG: Square, Green
- TR: Triangle, Red

Lateral Buoys
- Green
- Red

Caution Areas
- Submerged Pipeline
- Submerged Pipe Area
- Submerged Cable
- Submerged Cable Area

US ARMY CORPS OF ENGINEERS
ROCK ISLAND DISTRICT
CEMVR - OD-T
WATERWAY: ILLINOIS WATERWAY
POOL: Peoria
REACH: Boat Yard
REACH MILES: 164 to 165.2
SURVEY TYPE: PRE-DREDGE

1 " = 100 '

0 50 100 200 300 400 500 600 Feet

SURVEYED RIVER MILES: 164.2-164.3