DOWNSTREAM



UPSTREAM

US Army Corps of Engineers
Rock Island District

Symbol	Description	Date	Approved

Points represent shallowest depth value derived from 20 foot grid.
Map Document Grid is 1000' x 1000'.

U.S. ARMY ENGINEER DISTRICT
CORPS OF ENGINEERS

Designed By:
Date: 7/29/2016
Drawn By:
File No.
Checked By:
LS.O. Sheet File Name:
Reviewed By:
Sol/citation Number:

Sheet
Reference
Number
of

NOTES:

Survey Date: JuLY 26, 2016
Conducted by: Steve G, Lee S

Survey Vessel: Launch Coot
Flat Pól:
Water Surface: 442.4
Stage: +2.4
Downstream Gage: Peoria Boat Yard RM 164.2
Upstream Gage: Henry RM 196.1

Processed in ArcGIS by: Missi Brown 7/29/2016
Document Name: IW_24_IWW_20160726_PE_16571660_16A

Horizontal Projection: State Plane, NAD 1983
Illinois West - 1202, U.S. Survey Feet
Vertical Datum: NGVD 1929 U.S. Survey Feet.

Imagery: 2015 USDA NAIP

The information depicted on this map represents the results of a survey conducted on the date indicated and can only be considered to represent the general condition existing at that time.

Site Detail Location Map

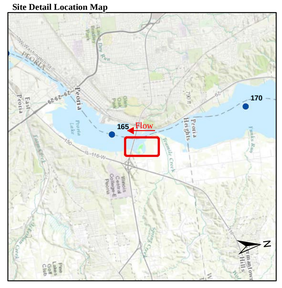

Site Location Map

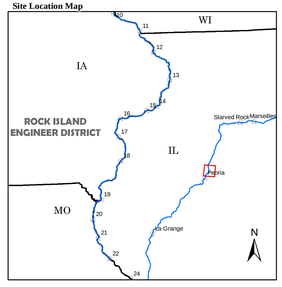

Depth (Ft)

-10'
0'
9'
10'
11'
12'
13'
20'
30'
50'

River Mile
- Mile
- Tenth

River Features
- Wing Dam Location

Lights
- Green
- Red
- White
- Yellow

Daybeacon
- NR: Rhombus, Red and White
- NG: Rhombus, Green and White
- SG: Square, Green
- TR: Triangle, Red

Lateral Buoys
- Green
- Red

Caution Areas
- Submerged Pipeline
- Submerged Pipe Area
- Submerged Cable
- Submerged Cable Area

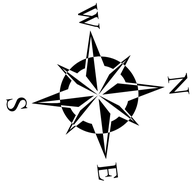

US ARMY CORPS OF ENGINEERS
ROCK ISLAND DISTRICT
CEMVR - OD-T
WATERWAY: ILLINOIS WATERWAY
POOL: Peoria
REACH: Alexander Street
REACH MILES: 165.1 to 166.2
SURVEY TYPE: Condition

1 " = 200 '

0 100 200 400 600 800 1,000 1,200 Feet

SURVEYED RIVER MILES: 165.7-166.0