DOWNSTREAM

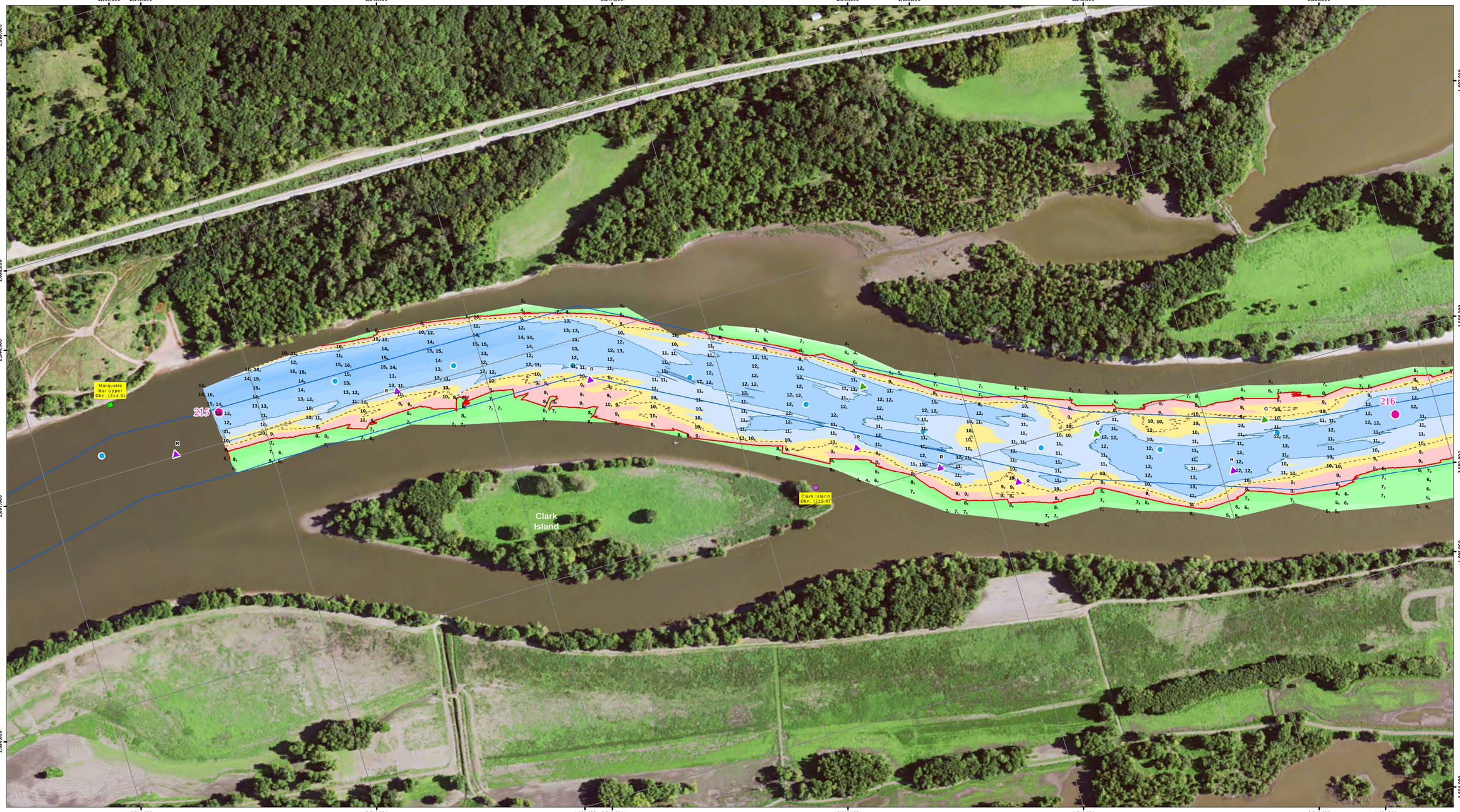

UPSTREAM

NOTES:

Survey Date: September 8, 2016

Conducted by: Rick A, Lee S

Survey Vessel: MV Holling

Flat Pool: 440'

Water Surface: 444.7

Stage: +4.5

Downstream Gage: Henry RM 196.1

Upstream Gage: Starved Rock Lower RM 230.9

Processed in ArcGIS by: Missi Brown 9/9/2016

Document Name: IW_24_IWW_20160909_PE_21502168_16A

Horizontal Projection: State Plane, NAD 1983 Illinois West - 1202, U.S. Survey Feet
Vertical Datum: NGVD 1929 U.S. Survey Feet.

Imagery: 2015 USDA NAIP

The information depicted on this map represents the results of a survey conducted on the date indicated and can only be considered to represent the general condition existing at that time.

Site Detail Location Map

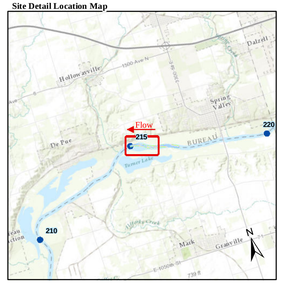

Site Location Map

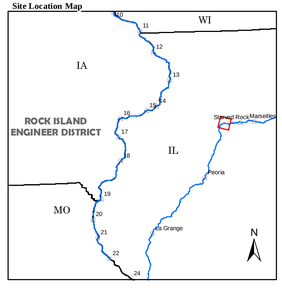

Depth (Ft)

-10', 0', 9', 10', 11', 20', 30', 50'

River Mile

- Mile
- Tenth

River Features

- Wing Dam Location

Lights

- Green
- Red
- White
- Yellow

Daybeacon

- NR: Rhombus, Red and White
- NG: Rhombus, Green and White
- SG: Square, Green
- TR: Triangle, Red

Lateral Buoys

- Green
- Red

Caution Areas

- Submerged Pipeline
- Submerged Pipe Area
- Submerged Cable
- Submerged Cable Area

N E S W

US ARMY CORPS OF ENGINEERS
ROCK ISLAND DISTRICT
CEMVR - OD-T
WATERWAY: ILLINOIS WATERWAY
POOL: Peoria
REACH: Clark Island
REACH MILES: 214.8 to 216
SURVEY TYPE: Condition

1 " = 200 '

0 100 200 400 600 800 1,000 1,200 Feet

SURVEYED RIVER MILES: 215.0-216.8

US Army Corps of Engineers
Rock Island District

Points represent shallowest depth value derived from ab. 5foot grid.
Map Document Grid is 1000' x 1000'.

Symbol	Description	Date	Approved

U.S. ARMY ENGINEER DISTRICT
CORPS OF ENGINEERS

Designed By:
Drawn By:
Checked By:
Reviewed By:
Date: 9/9/2016
File No.
I.S.O. Sheet File Name:
Solicitation Number:

Sheet Reference Number
15 of 223

DOWNSTREAM

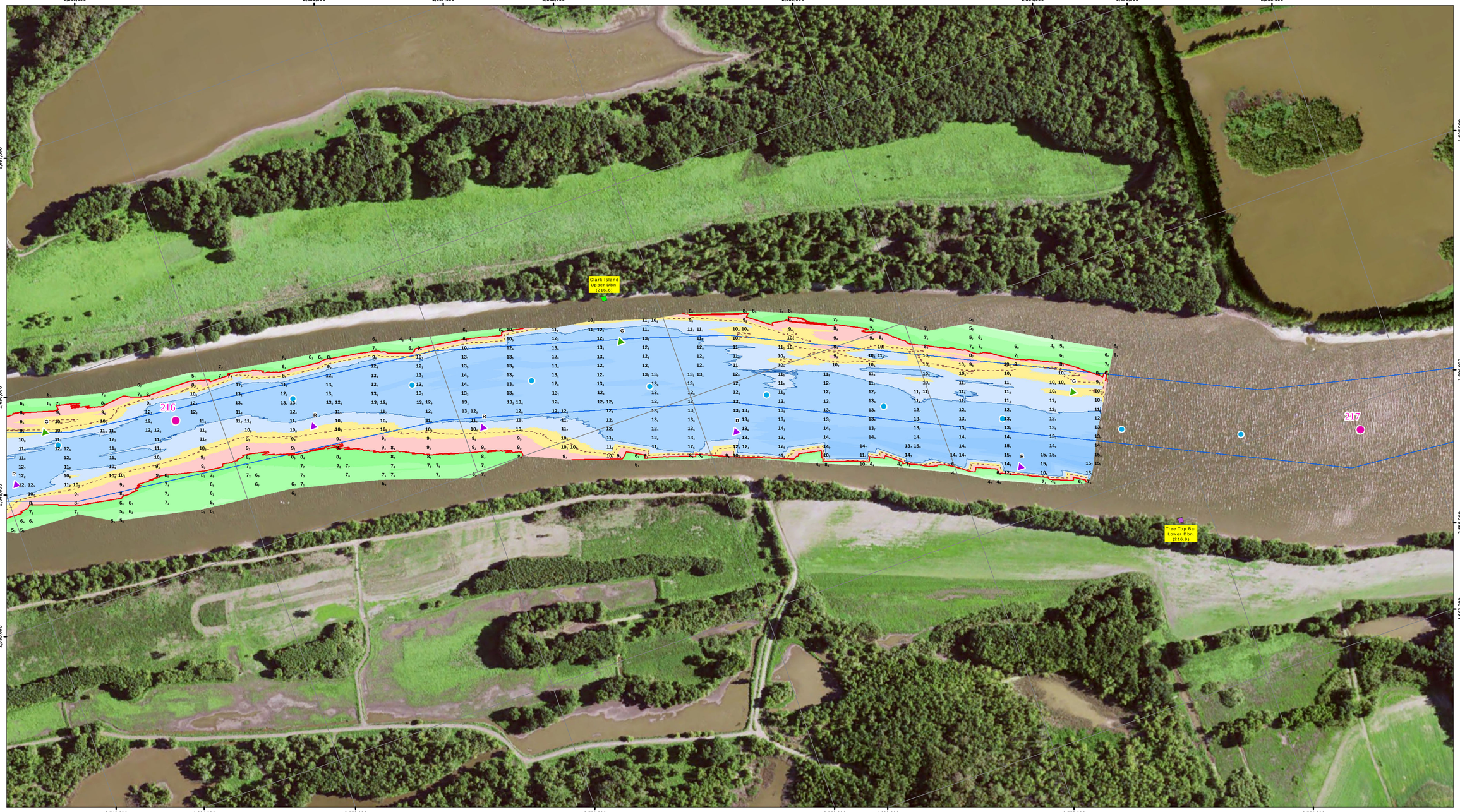

UPSTREAM

NOTES:

Survey Date: September 8, 2016

Conducted by: Rick A, Lee S

Survey Vessel: MV Holling

Flat Pool: 440'

Water Surface: 444.7

Stage: +4.5

Downstream Gage: Henry RM 196.1

Upstream Gage: Starved Rock Lower RM 230.9

Processed in ArcGIS by: Missi Brown 9/9/2016

Document Name: IW_24_IWW_20160909_PE_21502168_16A

Horizontal Projection: State Plane, NAD 1983
Illinois West - 1202, U.S. Survey Feet
Vertical Datum: NGVD 1929 U.S. Survey Feet.

Imagery: 2015 USDA NAIP

The information depicted on this map represents the results of a survey conducted on the date indicated and can only be considered to represent the general condition existing at that time.

Site Detail Location Map

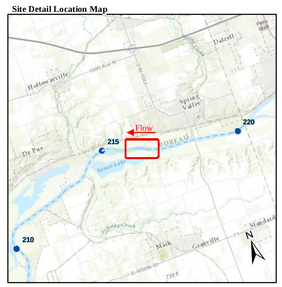

Site Location Map

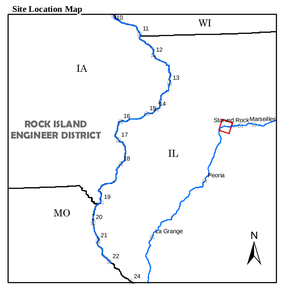

Depth (Ft)

-10', 0', 9', 10', 11', 20', 30', 50'

River Mile
- Mile
- Tenth

River Features
- Wing Dam Location

Lights
- Green
- Red
- White
- Yellow

Daybeacon
- NR: Rhombus, Red and White
- NG: Rhombus, Green and White
- SG: Square, Green
- TR: Triangle, Red

Lateral Buoys
- Green
- Red

Caution Areas
- Submerged Pipeline
- Submerged Pipe Area
- Submerged Cable
- Submerged Cable Area

N E S W

US ARMY CORPS OF ENGINEERS
ROCK ISLAND DISTRICT
CEMVR - OD-T
WATERWAY: ILLINOIS WATERWAY
POOL: Peoria
REACH: Clark Island to Spring Valley Lower
REACH MILES: 215.9 to 217.1
SURVEY TYPE: Condition

1 " = 200 '

0 100 200 400 600 800 1,000 1,200 Feet

SURVEYED RIVER MILES: 215.0-216.8

US Army Corps of Engineers
Rock Island District

Points represent shallowest depth value derived from ab. 5foot grid.
Map Document Grid is 1000' x 1000'.

Symbol	Description	Date	Approved

U.S. ARMY ENGINEER DISTRICT
CORPS OF ENGINEERS

Designed By:
Drawn By:
Checked By:
Reviewed By:
Date: 9/9/2016
File No.
I.S.O. Sheet File Name:
Solicitation Number:

Sheet Reference Number
14 of 223