DOWNSTREAM



UPSTREAM

US Army Corps of Engineers Rock Island District

Symbol	Description	Date	Approved
	Points represent shallowest depth value derived from 3ft. floor grid. Map Document Grid is 1000' x 1000'.		

U.S. ARMY ENGINEER DISTRICT
CORPS OF ENGINEERS

Designed By:	Date: 6/16/2016
Drawn By:	File No.
Checked By:	I.S.O. Sheet File Name:
Reviewed By:	Solicitation Number:

Sheet Reference Number
3 of 223

NOTES:

Survey Date: June 14-15, 2016
Conducted by: Justin C, Rick A

Survey Vessel: MV Holling
Flat Pool: 440'
Water Surface: 444.1
Stage: +4.0
Downstream Gage: Spring Valley RM 218.4
Upstream Gage: Starved Rock Lower RM 230.9

Processed in ArcGIS by: Missi B 6/16/2016
Document Name: IW_24_IWW_20160614_PE_22792288_16A

Horizontal Projection: State Plane, NAD 1983 Illinois West - 1202, U.S. Survey Feet
Vertical Datum: NGVD 1929 U.S. Survey Feet.

Imagery: 2015 USDA NAIP

The information depicted on this map represents the results of a survey conducted on the date indicated and can only be considered to represent the general condition existing at that time.

Site Detail Location Map

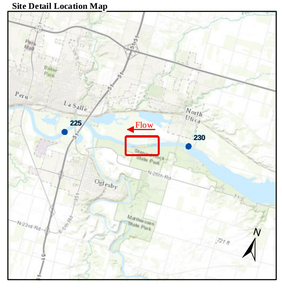

Site Location Map

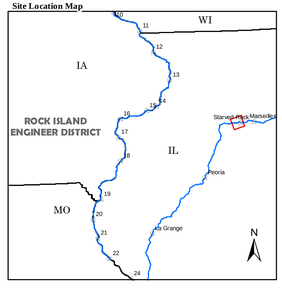

Depth (Ft)

-10'
0'
9'
10'
11'
20'
30'
50'

River Mile
- Mile
- Tenth

River Features
- Wing Dam Location

Lights
- Green
- Red
- White
- Yellow

Daybeacon
- NR: Rhombus, Red and White
- NG: Rhombus, Green and White
- SG: Square, Green
- TR: Triangle, Red

Lateral Buoys
- Green
- Red

Caution Areas
- Submerged Pipeline
- Submerged Pipe Area
- Submerged Cable
- Submerged Cable Area

N
W
E
S

US ARMY CORPS OF ENGINEERS
ROCK ISLAND DISTRICT
CEMVR - OD-T
WATERWAY: ILLINOIS WATERWAY
POOL: Peoria
REACH: Deer Park Light
REACH MILES: 227.7 to 228.9
SURVEY TYPE: CONDITION

1 " = 200 '

0 100 200 400 600 800 1,000 1,200 Feet

SURVEYED RIVER MILES: 227.9-228.8