UPSTREAM

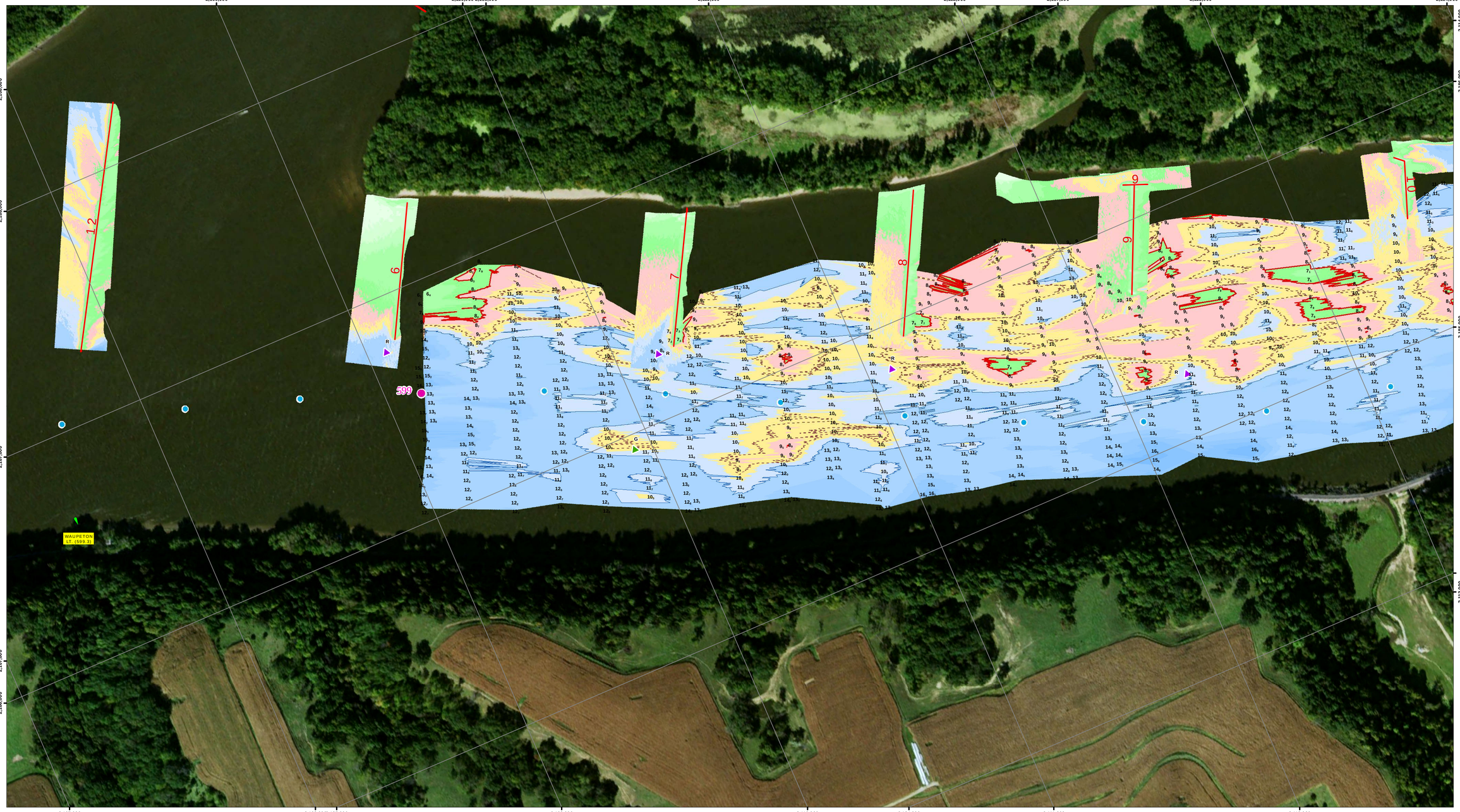

DOWNSTREAM

NOTES:

Survey Date: August 15, 2016

Conducted by: Cory B, Steve G

Survey Vessel: MV Hinds

Flat Pool: 603

Water Surface: 604.6

Stage: +1.6

Upstream Gage: Waupeton RM 599.9

Downstream Gage: Specht's Ferry RM 592.3

Processed in ArcGIS by: Missi Brown 8/22/2016

Document Name: UM_24_UMR_20160822_11_59755990_16B

Horizontal Projection: State Plane, NAD 1983
Illinois West - 1202, U.S. Survey Feet
Vertical Datum: MSL 1912 U.S. Survey Feet.

Imagery: 2015 USDA NAIP

The information depicted on this map represents the results of a survey conducted on the date indicated and can only be considered to represent the general condition existing at that time.

Site Detail Location Map

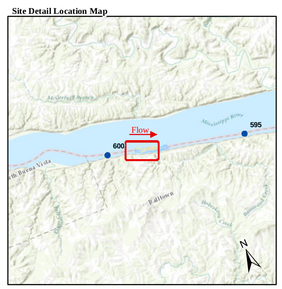

Site Location Map

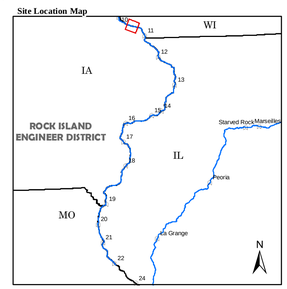

Depth (Ft)

-10', 0', 9', 10', 11', 20', 30', 50'

River Mile
- Mile
- Tenth

River Features
- Wing Dam Location

Lights
- Green
- Red
- White
- Yellow

Daybeacon
- NR: Rhombus, Red and White
- NG: Rhombus, Green and White
- SG: Square, Green
- TR: Triangle, Red

Lateral Buoys
- Green
- Red

Caution Areas
- Submerged Pipeline
- Submerged Pipe Area
- Submerged Cable
- Submerged Cable Area

N E S W

US ARMY CORPS OF ENGINEERS
ROCK ISLAND DISTRICT
CEMVR - OD-T
WATERWAY: UPPER MISSISSIPPI RIVER
POOL: 11
REACH: Waupeton
REACH MILES: 598.2 to 599.3
SURVEY TYPE: CONDITION

1 " = 200 '

0 100 200 400 600 800 1,000 1,200 Feet

SURVEYED RIVER MILES: 597.5-599.0

US Army Corps of Engineers
Rock Island District

Symbol	Description	Date	Approved

Points represent shallowest depth value derived from 49foot grid.
Map Document Grid is 1000' x 1000'.

U.S. ARMY ENGINEER DISTRICT
CORPS OF ENGINEERS

Designed By:
Drawn By:
Checked By:
Reviewed By:
Date: 8/22/2016
File No.
I.S.O. Sheet File Name:
Solicitation Number:

Sheet Reference Number
16 of 301

UPSTREAM

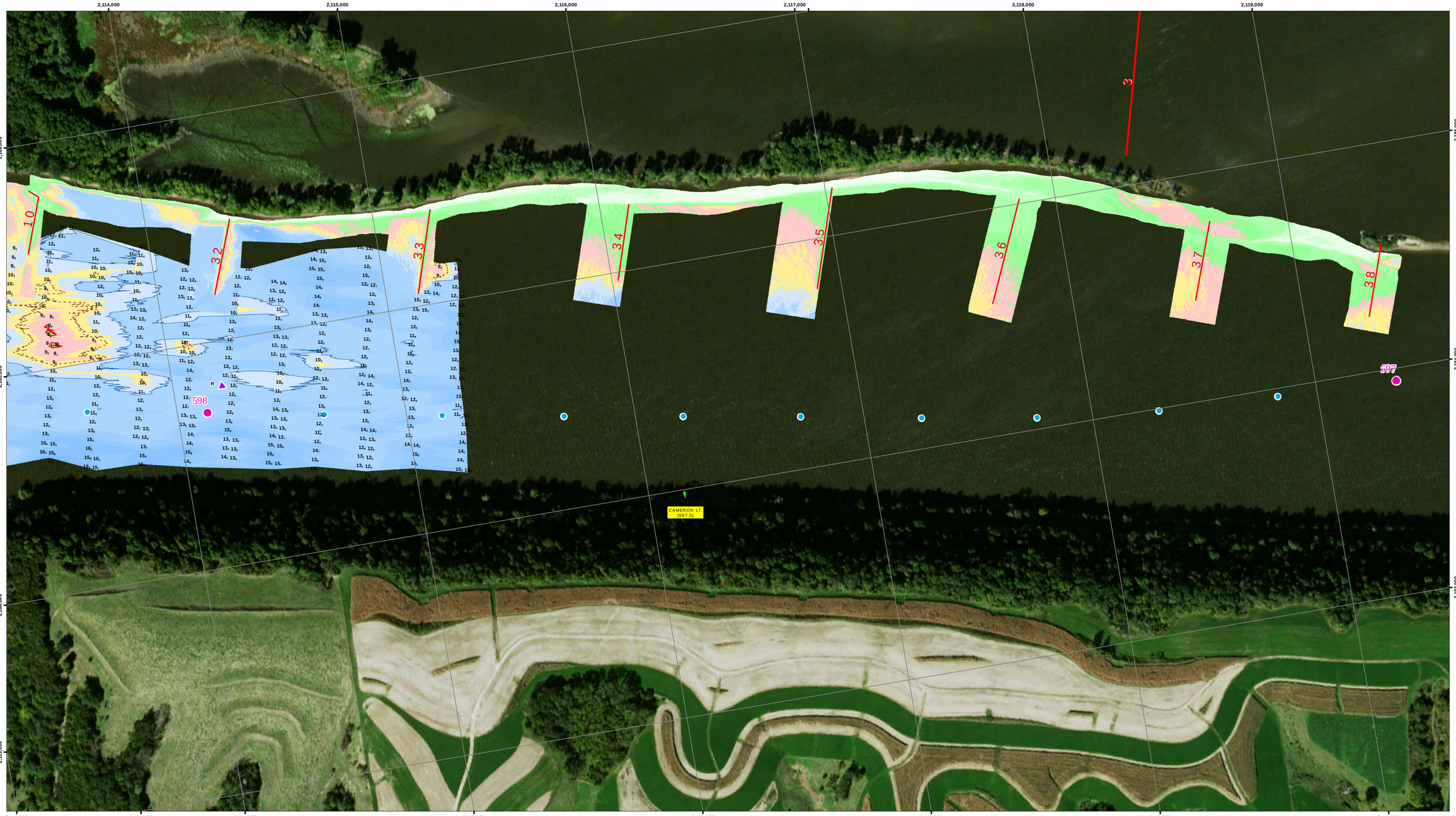

DOWNSTREAM

NOTES:

Survey Date: August 15, 2016

Conducted by: Cory B, Steve G

Survey Vessel: MV Hinds

Flat Pool: 603

Water Surface: 604.6

Stage: +1.6

Upstream Gage: Waupeton RM 599.9

Downstream Gage: Specht's Ferry RM 592.3

Processed in ArcGIS by: Missi Brown 8/22/2016

Document Name: UM_24_UMR_20160822_11_59755990_16B

Horizontal Projection: State Plane, NAD 1983
Illinois West - 1202, U.S. Survey Feet
Vertical Datum: MSL 1912 U.S. Survey Feet.

Imagery: 2015 USDA NAIP

The information depicted on this map represents the results of a survey conducted on the date indicated and can only be considered to represent the general condition existing at that time.

Site Detail Location Map

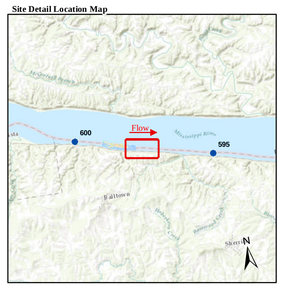

Site Location Map

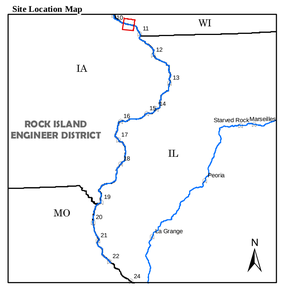

Depth (Ft)

-10'
0'
9'
10'
12'
15'
20'
30'
50'

River Mile
- Mile
- Tenth

River Features
- Wing Dam Location

Lights
- Green
- Red
- White
- Yellow

Daybeacon
- NR: Rhombus, Red and White
- NG: Rhombus, Green and White
- SG: Square, Green
- TR: Triangle, Red

Lateral Buoys
- Green
- Red

Caution Areas
- Submerged Pipeline
- Submerged Pipe Area
- Submerged Cable
- Submerged Cable Area

N
W E
S

US ARMY CORPS OF ENGINEERS
ROCK ISLAND DISTRICT
CEMVR - OD-T
WATERWAY: UPPER MISSISSIPPI RIVER
POOL: 11
REACH: Hurricane
REACH MILES: 597 to 598.1
SURVEY TYPE: CONDITION

1 " = 200 '

0 100 200 400 600 800 1,000 1,200 Feet

SURVEYED RIVER MILES: 597.5-599.0

US Army Corps of Engineers
Rock Island District

Symbol	Description	Date	Approved

Points represent shallowest depth value derived from 49 foot grid.
Map Document Grid is 1000' x 1000'.

U.S. ARMY ENGINEER DISTRICT
CORPS OF ENGINEERS

Designed By:
Drawn By:
Checked By:
Reviewed By:

Date: 8/22/2016
File No.
I.S.O. Sheet File Name:
Solicitation Number:

Sheet Reference Number
17 of 301