UPSTREAM

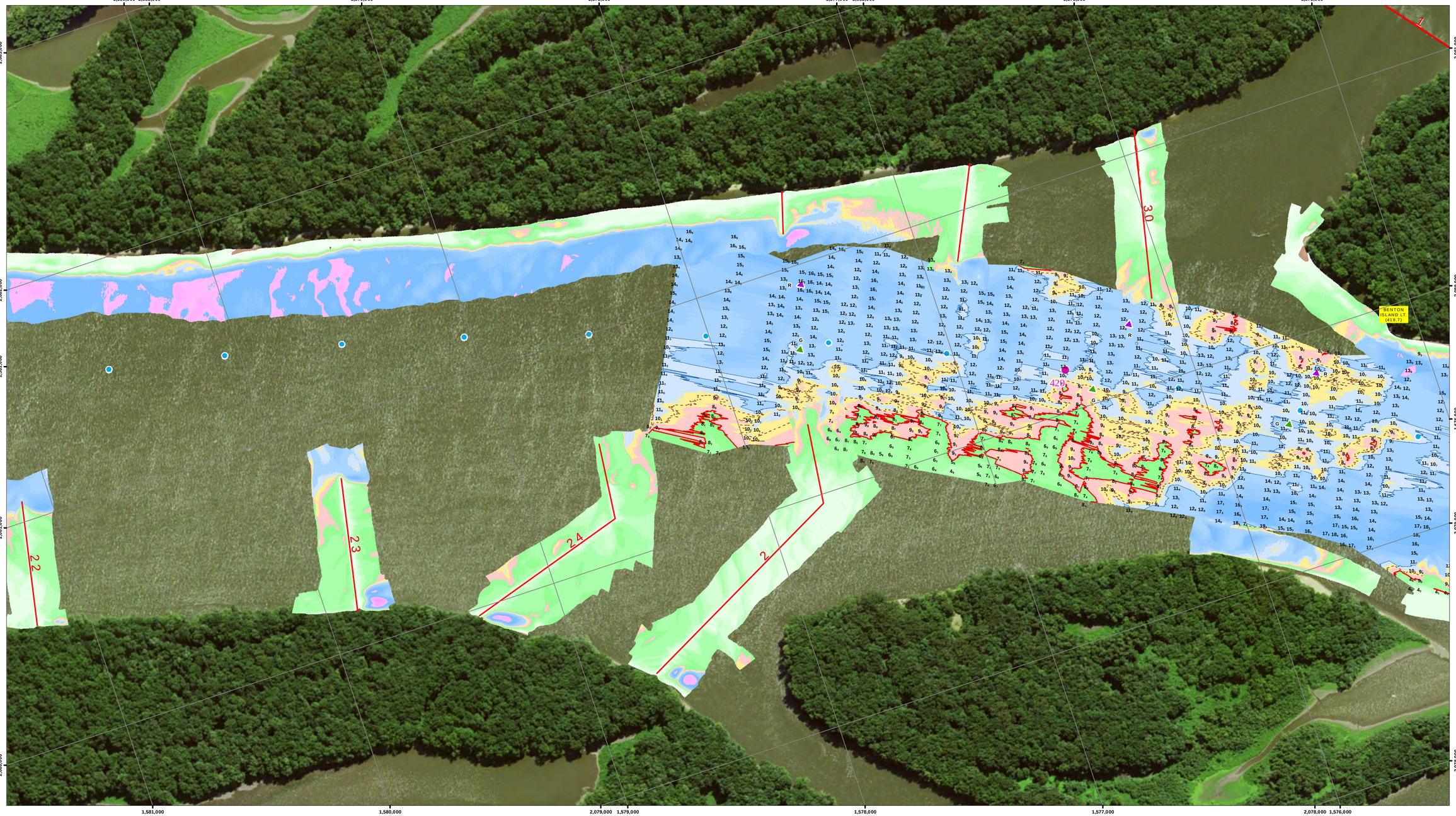

DOWNSTREAM

US Army Corps of Engineers
Rock Island District

Points represent shallowest depth value derived from 49foot grid.
Map Document Grid is 1000' x 1000'.

Symbol	Description	Date	Approved

U.S. ARMY ENGINEER DISTRICT
CORPS OF ENGINEERS

Designed By:
Drawn By:
Checked By:
Reviewed By:
Date: 7/21/2016
File No.
I.S.O. Sheet File Name:
Solicitation Number:

Sheet Reference Number
185 of 301

NOTES:

Survey Date: JuLY 19, 2016

Conducted by: Kenny B, Cory B, Steve B, Kaileigh S

Survey Vessel: MV Hinds

Flat Pool: 528

Water Surface: 530.1

Stage: +2.1

Upstream Gage: Keithsburg RM 427.7

Downstream Gage: Oquawka RM 415.5

Processed in ArcGIS by: Missi Brown 7/21/2016

Document Name: UM_24_UMR_20160720_18_41874203_16B

Horizontal Projection: State Plane, NAD 1983
Illinois West - 1202, U.S. Survey Feet
Vertical Datum: MSL 1912 U.S. Survey Feet.

Imagery: 2015 USDA NAIP

The information depicted on this map represents the results of a survey conducted on the date indicated and can only be considered to represent the general condition existing at that time.

Site Detail Location Map

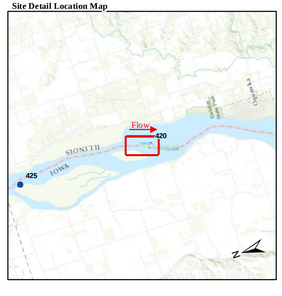

Site Location Map

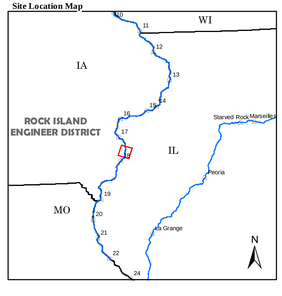

Depth (Ft)

River Mile
- Mile
- Tenth

River Features
- Wing Dam Location

Lights
- Green
- Red
- White
- Yellow

Daybeacon
- NR: Rhombus, Red and White
- NG: Rhombus, Green and White
- SG: Square, Green
- TR: Triangle, Red

Lateral Buoys
- Green
- Red

Caution Areas
- Submerged Pipeline
- Submerged Pipe Area
- Submerged Cable
- Submerged Cable Area



US ARMY CORPS OF ENGINEERS
ROCK ISLAND DISTRICT
CEMVR - OD-T

WATERWAY: UPPER MISSISSIPPI RIVER
POOL: 18
REACH: Benton Island to Johnson Island
REACH MILES: 419.7 to 420.9
SURVEY TYPE: Condition

1 " = 200 '

0 100 200 400 600 800 1,000 1,200 Feet

SURVEYED RIVER MILES: 418.7-420.3

UPSTREAM

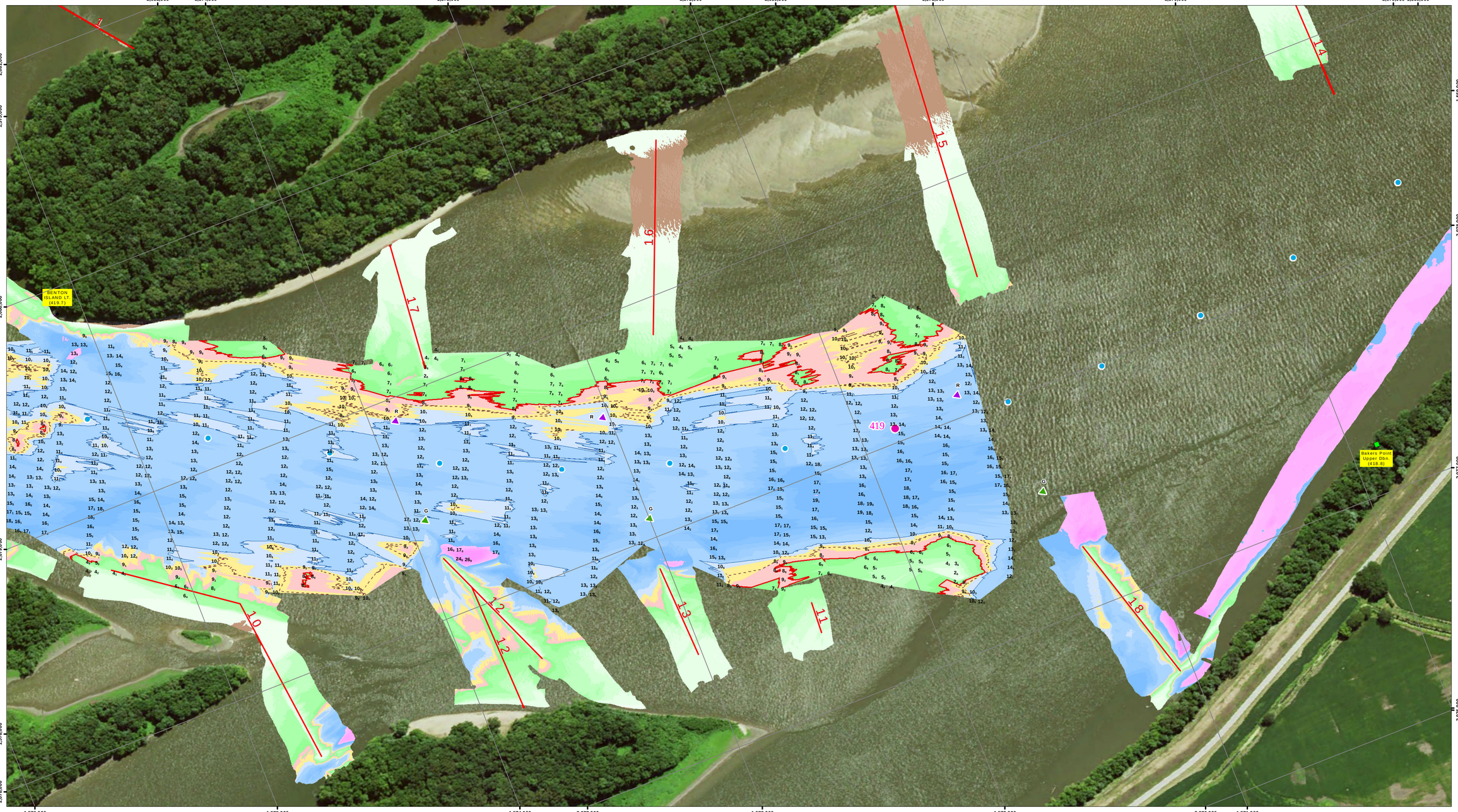

DOWNSTREAM

NOTES:

Survey Date: JuLY 19, 2016

Conducted by: Kenny B, Cory B, Steve B, Kaileigh S

Survey Vessel: MV Hinds

Flat Pool: 528

Water Surface: 530.1

Stage: +2.1

Upstream Gage: Keithsburg RM 427.7

Downstream Gage: Oquawka RM 415.5

Processed in ArcGIS by: Missi Brown 7/21/2016

Document Name: UM_24_UMR_20160720_18_41874203_16B

Horizontal Projection: State Plane, NAD 1983 Illinois West - 1202, U.S. Survey Feet
Vertical Datum: MSL 1912 U.S. Survey Feet.

Imagery: 2015 USDA NAIP

The information depicted on this map represents the results of a survey conducted on the date indicated and can only be considered to represent the general condition existing at that time.

Site Detail Location Map

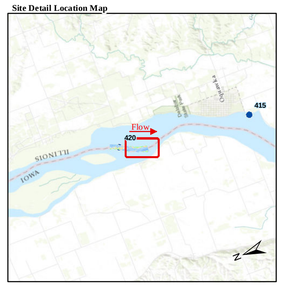

Site Location Map

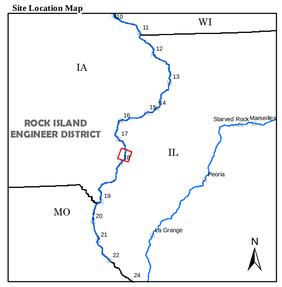

Depth (Ft)

River Mile
- Mile
- Tenth

River Features
- Wing Dam Location

Lights
- Green
- Red
- White
- Yellow

Daybeacon
- NR: Rhombus, Red and White
- NG: Rhombus, Green and White
- SG: Square, Green
- TR: Triangle, Red

Lateral Buoys
- Green
- Red

Caution Areas
- Submerged Pipeline
- Submerged Pipe Area
- Submerged Cable
- Submerged Cable Area



US ARMY CORPS OF ENGINEERS
ROCK ISLAND DISTRICT
CEMVR - OD-T
WATERWAY: UPPER MISSISSIPPI RIVER
POOL: 18
REACH: Benton Island
REACH MILES: 418.5 to 419.7
SURVEY TYPE: Condition

1 " = 200 '

0 100 200 400 600 800 1,000 1,200 Feet

SURVEYED RIVER MILES: 418.7-420.3

US Army Corps of Engineers
Rock Island District

Points represent shallowest depth value derived from 49foot grid.
Map Document Grid is 1000' x 1000'.

Symbol	Description	Date	Approved

U.S. ARMY ENGINEER DISTRICT
CORPS OF ENGINEERS

Designed By:
Drawn By:
Checked By:
Reviewed By:

Date: 7/21/2016
File No.
I.S.O. Sheet File Name:
Solicitation Number:

Sheet Reference Number
186 of 301