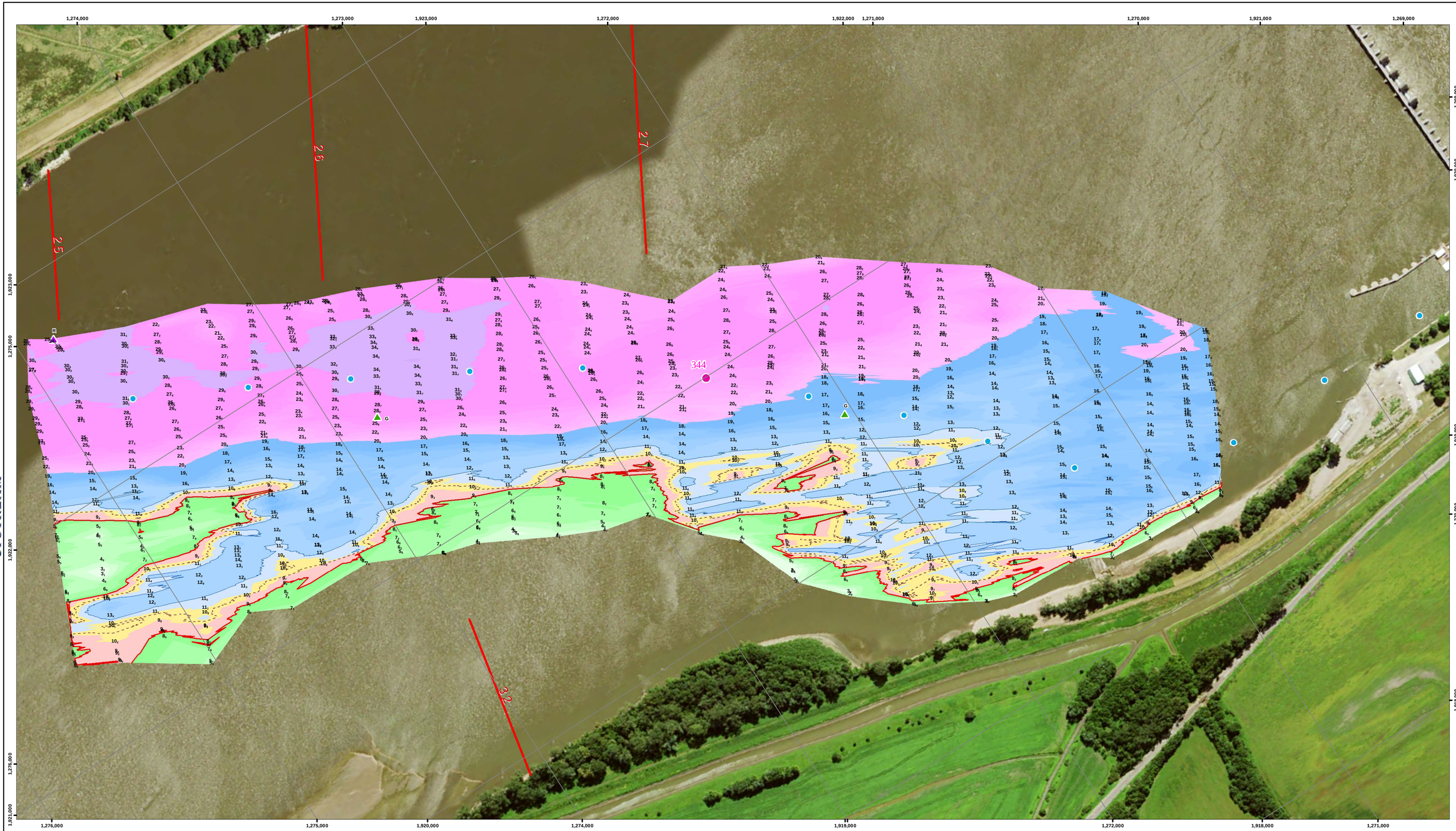

US Army Corps
of Engineers
Rock Island District

Points represent shallowest depth value derived from 40 foot grid.
Map Document Grid is 1000' x 1000'.

Symbol	Description	Date	Approved

U.S. ARMY ENGINEER DISTRICT
CORPS OF ENGINEERS

Designed By:
Drawn By:
Checked By:
Reviewed By:

Date: 3/11/2016
File No.
I.S.O. Sheet File Name:
Solicitation Number:

Sheet
Reference
Number
1 of 1

NOTES:

Survey Date: March 9, 2016
Conducted by: Justin C, Rick A

Survey Vessel: Launch Coot
Flat Pool: 476.5
Water Surface: 476.9
Stage: +0.4
Upstream Gage: Gregory Landing RM 352.9
Downstream Gage: Lock 20 Pool RM 343.2

Processed in ArcGIS by: Bre Nesteby 3/11/2016
Document Name: UM_24_UMR_20160309_20_34353445_16C

Horizontal Projection: State Plane, NAD 1983
Illinois West - 1202, U.S. Survey Feet
Vertical Datum: MSL 1912 U.S. Survey Feet.

Imagery: 2014 USDA NAIP

The information depicted on this map represents the results of a survey conducted on the date indicated and can only be considered to represent the general condition existing at that time.

Site Detail Location Map

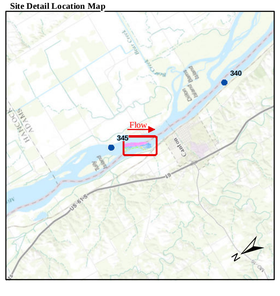

Site Location Map

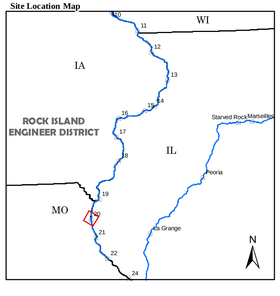

Depth (Ft)
-10'
0'
9'
10'
11'
20'
30'
50'

River Mile
Mile
Tenth

River Features
Wing Dam Location

Lights
Green
Red
White
Yellow

Daybeacon
NR: Rhombus, Red and White
NG: Rhombus, Green and White
SG: Square, Green
TR: Triangle, Red

Lateral Buoys
Green
Red

Caution Areas
Submerged Pipeline
Submerged Pipe Area
Submerged Cable
Submerged Cable Area

US ARMY CORPS OF ENGINEERS
ROCK ISLAND DISTRICT
CEMVR - OD-T
WATERWAY: UPPER MISSISSIPPI RIVER
POOL: 20
REACH: Lock and Dam 20 Upper
REACH MILES: 343.3 to 344.6
SURVEY TYPE: CONDITION

1 " = 200 '
0 100 200 400 600 800 1,000 1,200 Feet

SURVEYED RIVER MILES: 343.2-344.0