UPSTREAM

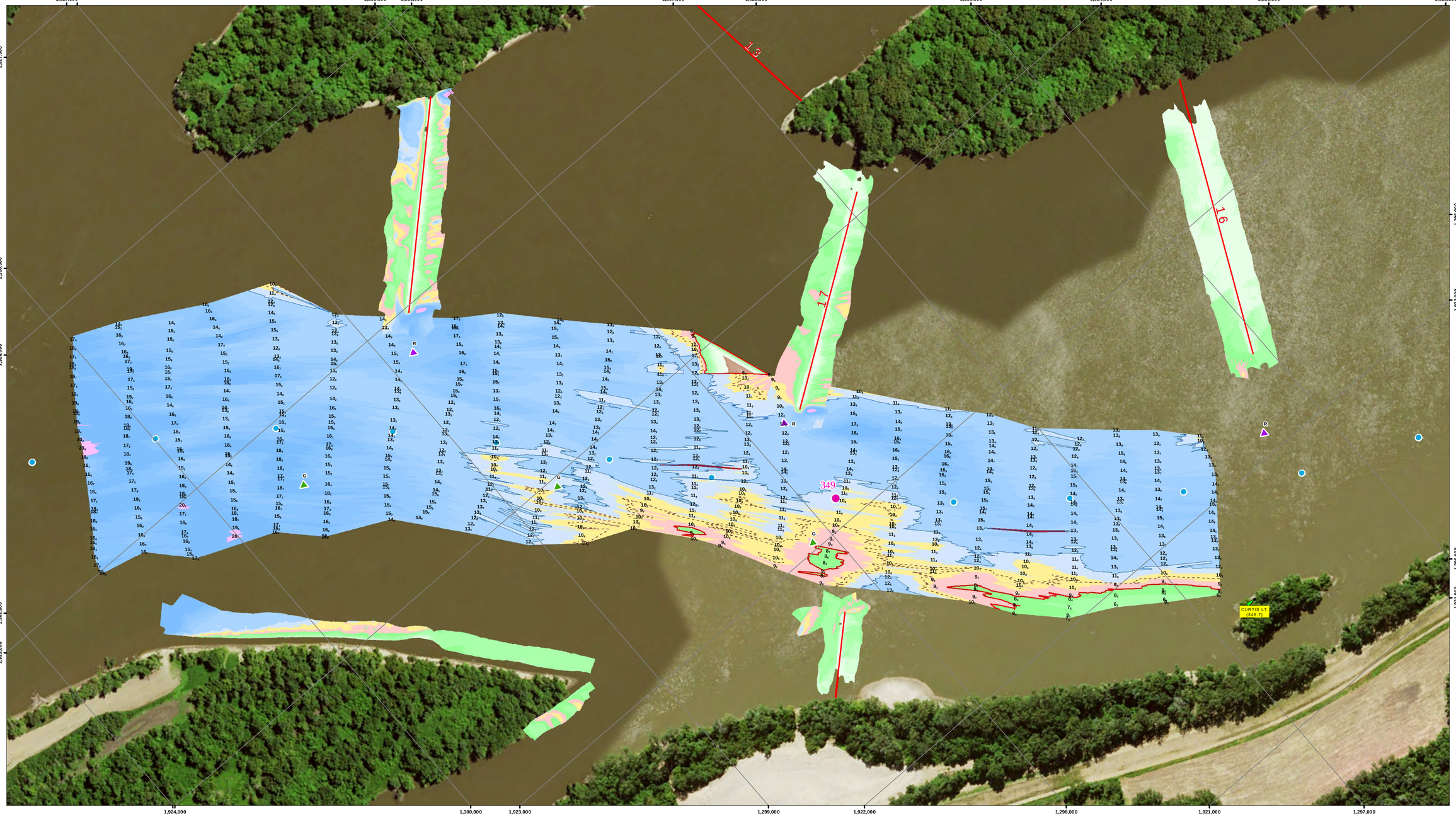

DOWNSTREAM

US Army Corps
of Engineers
Rock Island District

Points represent shallowest depth value derived from 40 foot grid.

Map Document Grid is 1000' x 1000'.

Symbol	Description	Date	Approved

U.S. ARMY ENGINEER DISTRICT
CORPS OF ENGINEERS

Designed By:
Drawn By:
Checked By:
Reviewed By:

Date: 4/6/2016
File No.
I.S.O. Sheet File Name:
Solicitation Number:

Sheet
Reference
Number
1 of 1

NOTES:

Survey Date: April 5, 2016
Conducted by: Rick A, Lee S

Survey Vessel: MV Holling
Flat Pool: 478
Water Surface: 485.4
Stage: +6.6
Upstream Gage: Gregory Landing RM 352.9
Downstream Gage: Lock 20 Pool RM 343.2

Processed in ArcGIS by: Bre Nesteby 4/6/2016
Document Name: UM_24_UMR_20160405_20_34973506_16A

Horizontal Projection: State Plane, NAD 1983
Illinois West - 1202, U.S. Survey Feet
Vertical Datum: MSL 1912 U.S. Survey Feet.

Imagery: 2015 USDA NAIP

The information depicted on this map represents the results of a survey conducted on the date indicated and can only be considered to represent the general condition existing at that time.

Site Detail Location Map

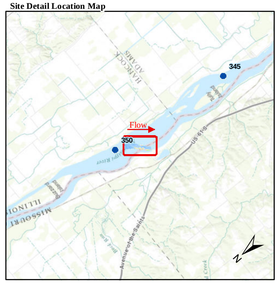

Site Location Map

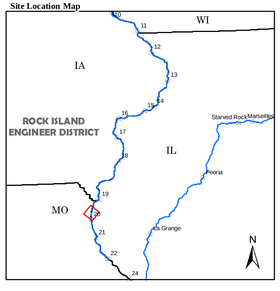

Depth (Ft)

-10'
0'
9'
10'
11'
20'
30'
50'

River Mile
Mile
Tenth

River Features
Wing Dam Location

Lights
Green
Red
White
Yellow

Daybeacon
NR: Rhombus, Red and White
NG: Rhombus, Green and White
SG: Square, Green
TR: Triangle, Red

Lateral Buoys
Green
Red

Caution Areas
Submerged Pipeline
Submerged Pipe Area
Submerged Cable
Submerged Cable Area

US ARMY CORPS OF ENGINEERS
ROCK ISLAND DISTRICT
CEMVR - OD-T
WATERWAY: UPPER MISSISSIPPI RIVER
POOL: 20
REACH: Buzzard Island
REACH MILES: 348.5 to 349.7
SURVEY TYPE: CONDITION

1 " = 200 '

0 100 200 400 600 800 1,000 1,200 Feet

SURVEYED RIVER MILES: 348.7-349.6