


PD
P/M

GENERAL DESIGN MEMORANDUM

DES MOINES RECREATIONAL RIVER AND GREENBELT

DES MOINES RIVER, IOWA



US Army Corps
of Engineers
Rock Island District

SEPTEMBER 1987

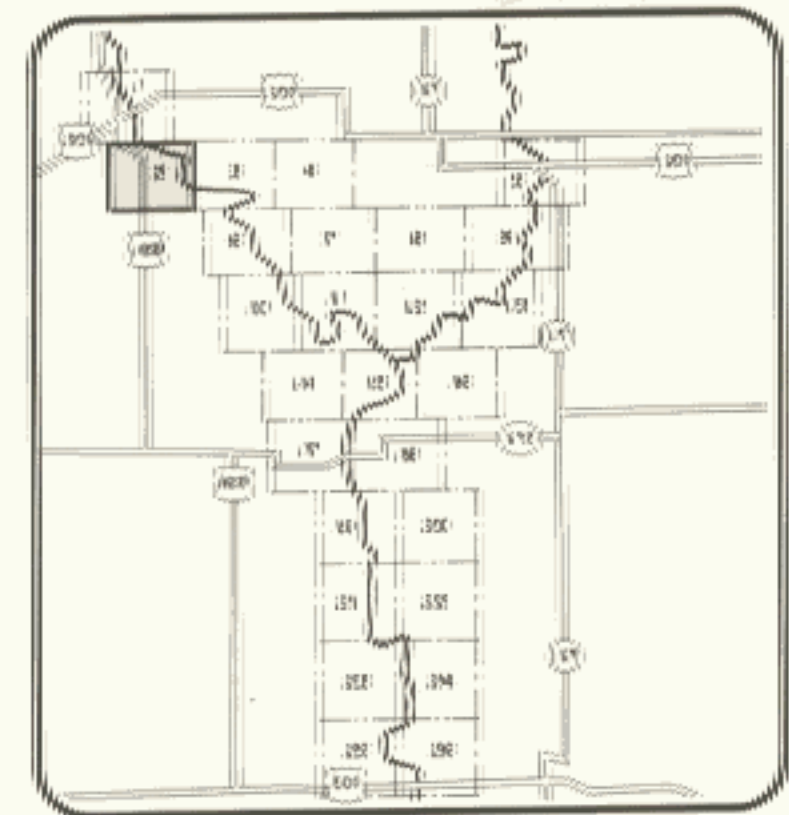
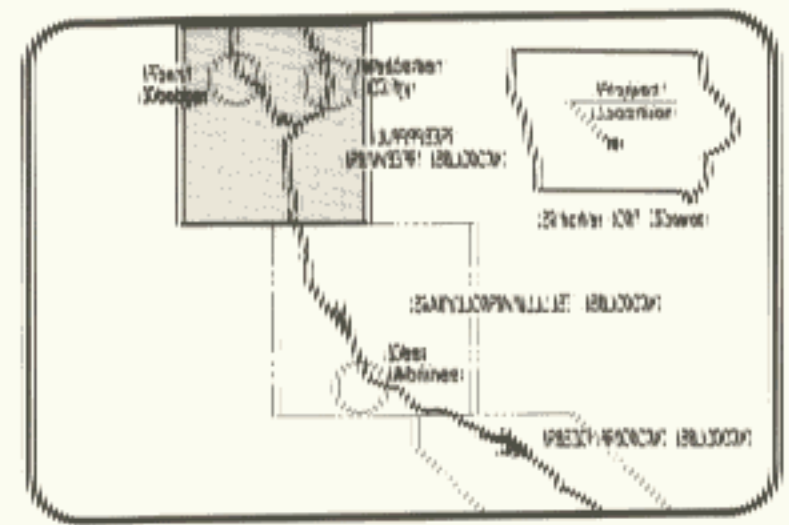
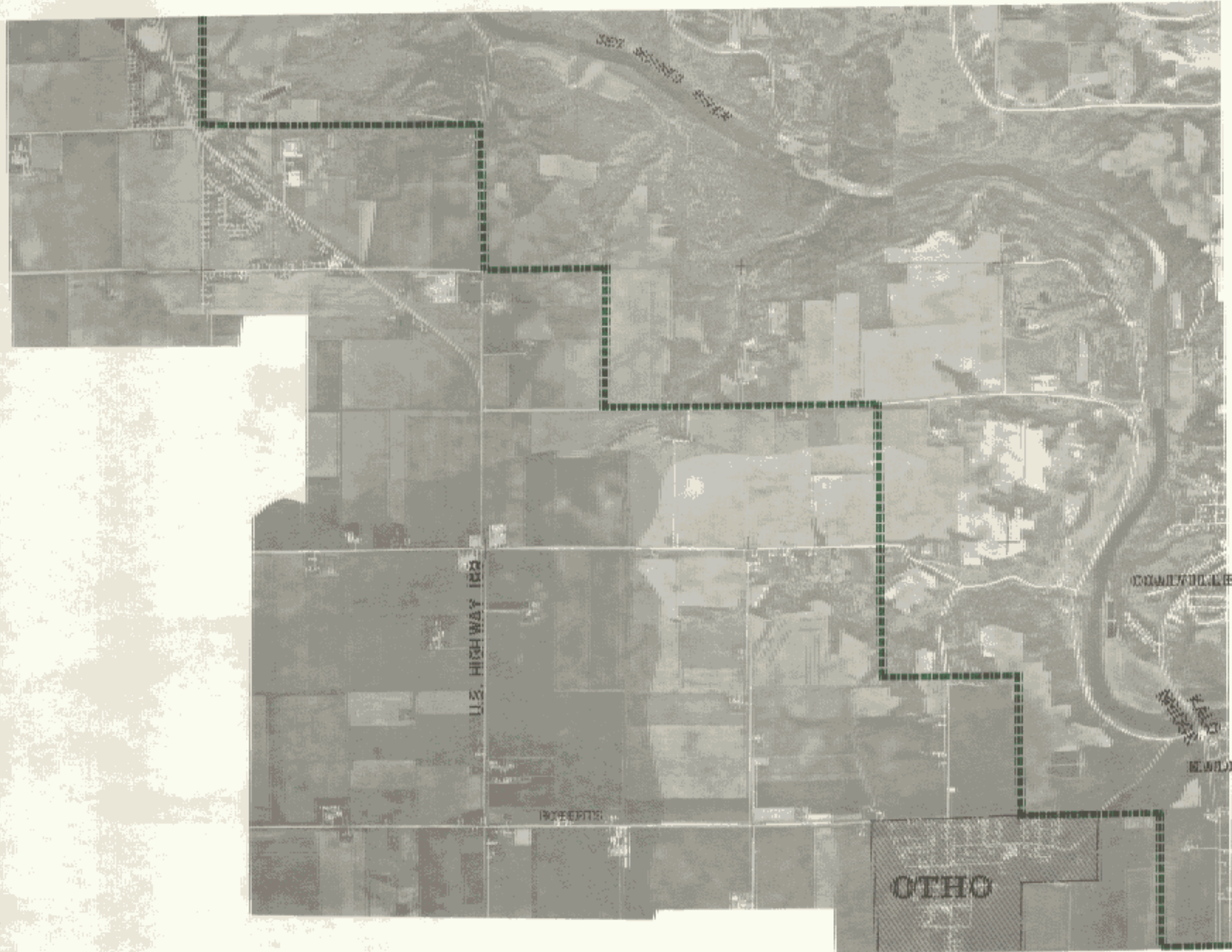
INDEX

SECTION 1 - BOUNDARY MAPS

SECTION 2 - PROJECT MAPS FOR APPENDIX A

SECTION 3 - TRAIL MAPS FOR APPENDIX D

SECTION 1 - BOUNDARY MAPS



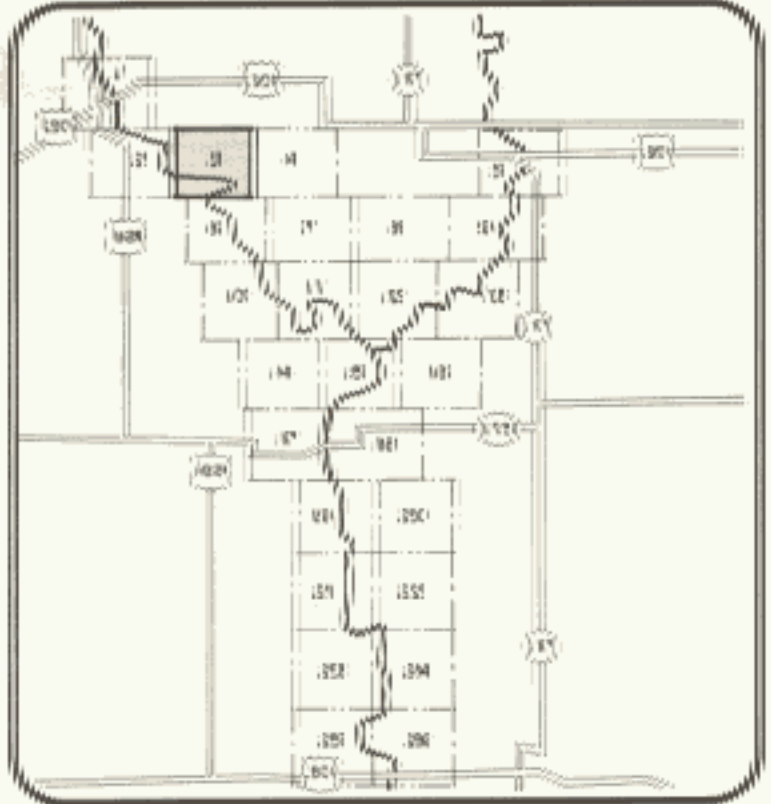
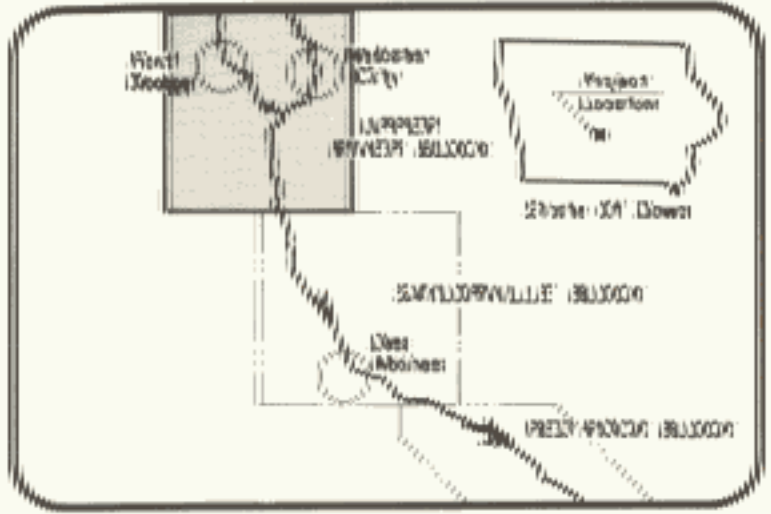
Legend

- Greenbelt Boundary
- Federal Free Area
- State Area
- Local Area
- Incorporated Municipalities

1:30000 1:10000 1:5000
SCALE: FEET

**Des Moines Recreational River
And Greenbelt**

U.S. MAP ENGINEERING CORP. — BOULDER, COLORADO
DESIGNED: UPPER RIVER; DRAWN: IS; DATE: 10-1967



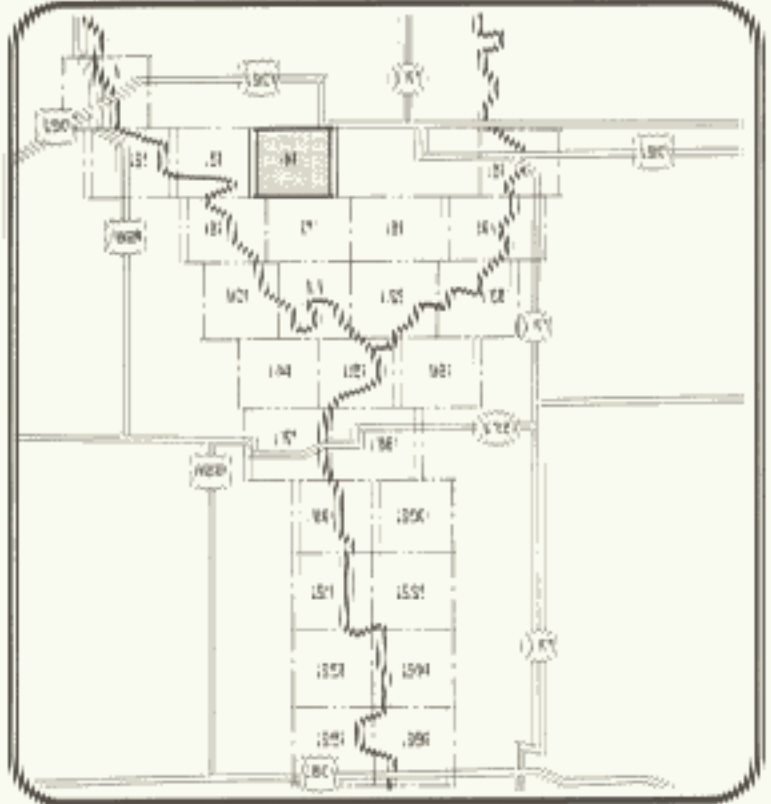
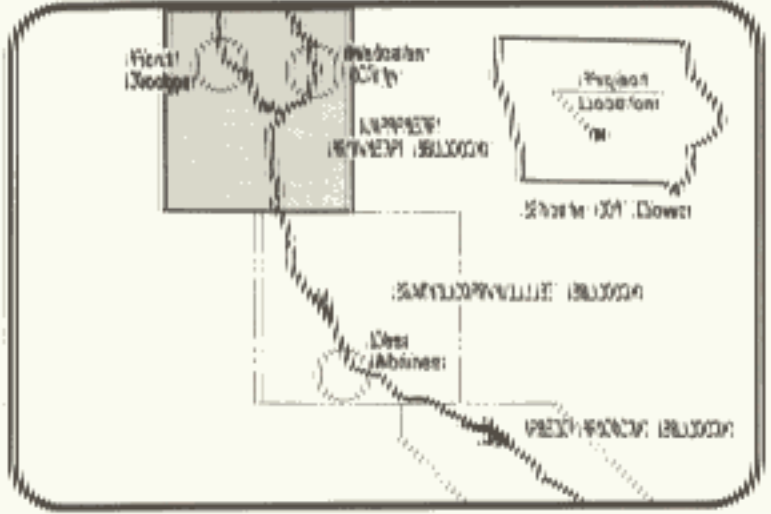
Legend

- Greenbelt Boundary
- Federal Free Area
- State Area
- Local Area
- Incorporated Municipalities

1:3000 SCALE
 0 100 200 FEET

**Des Moines Recreational River
 And Greenbelt**

U.S. ARMY ENGINEERS DISTRICT -- BOUCE BELLEVUE
 BELLEVUE, UPPER RIVER (YR 1966) 2 DATE: 9-66



Legend

- Greenbelt Boundary
- Federal Fee Area
- State Area
- Local Area
- Incorporated Municipalities

NORTH

1:20000 SCALE

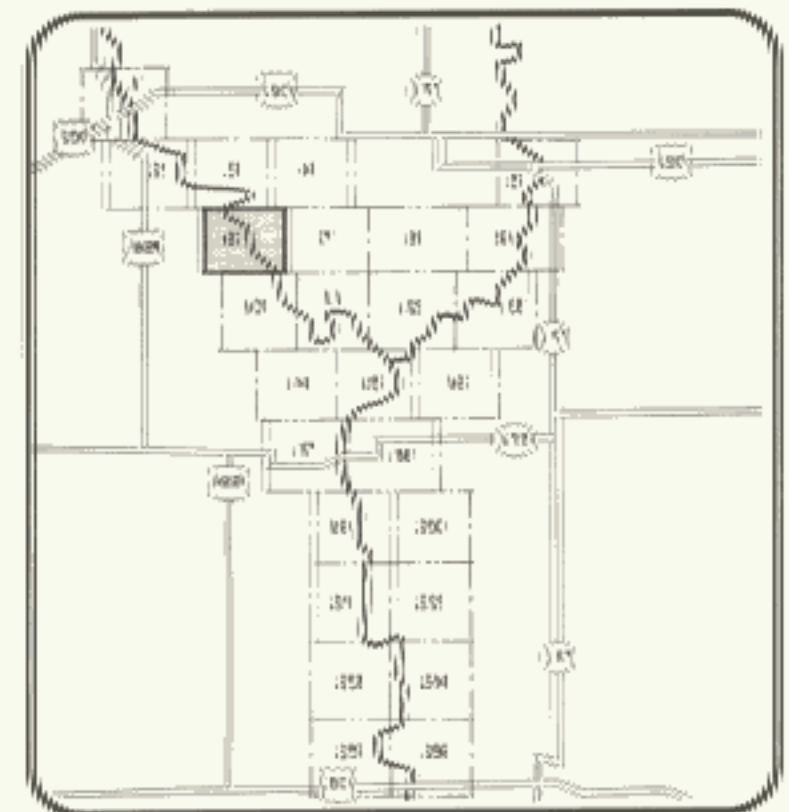
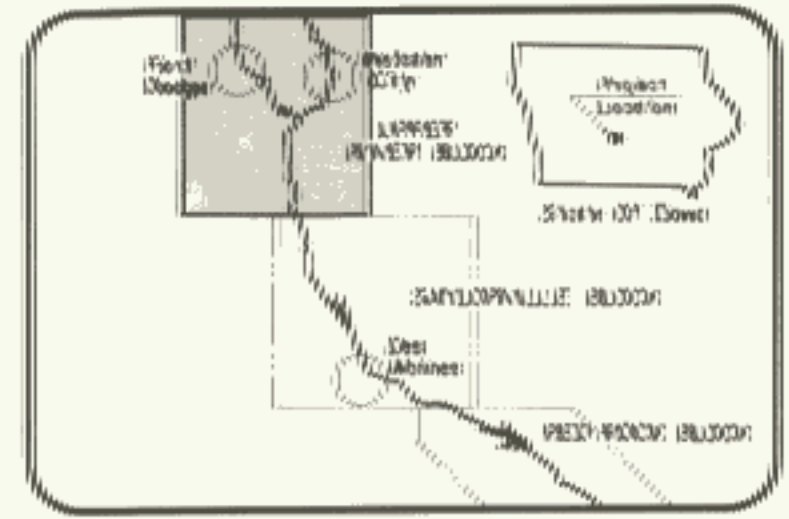
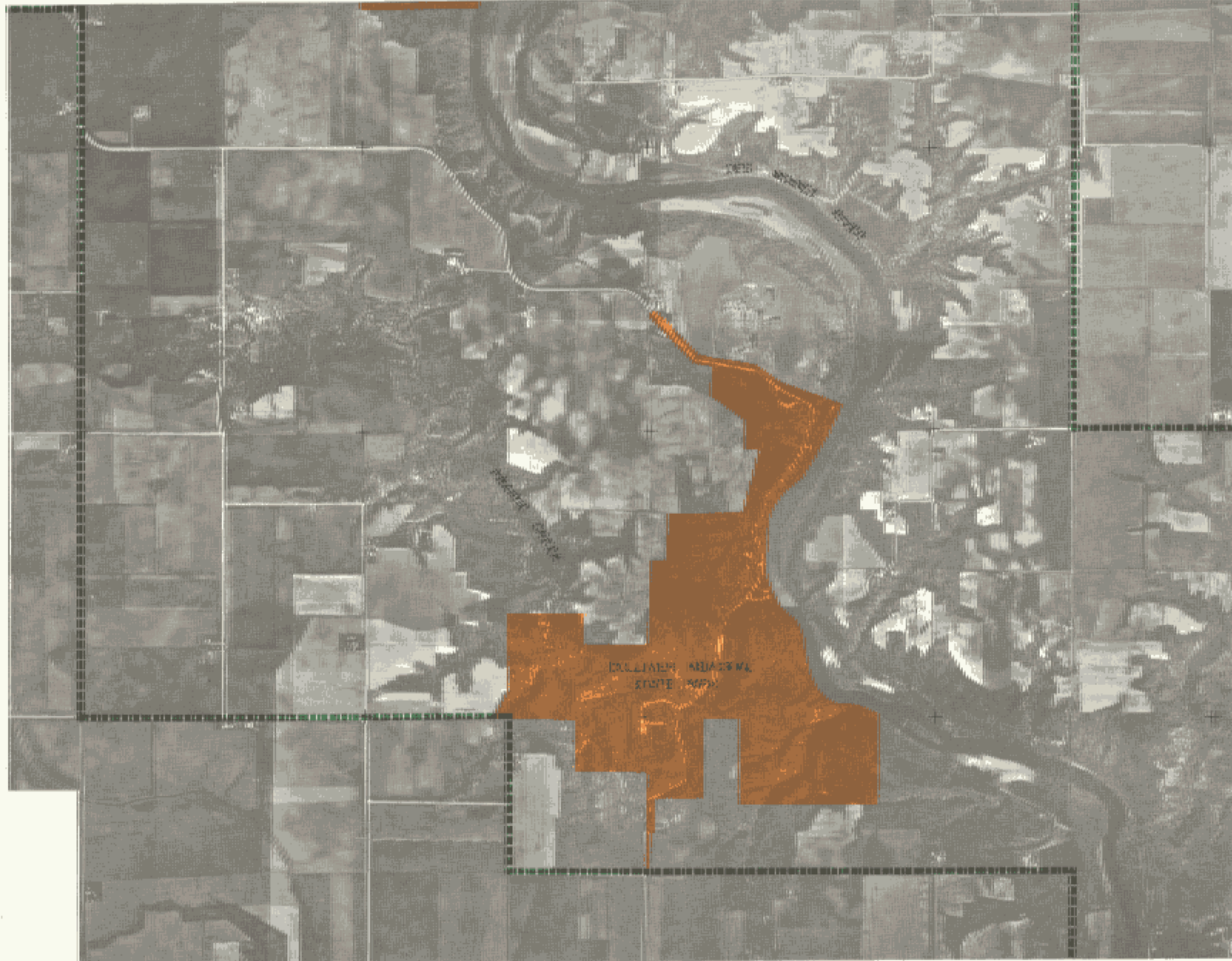
0 1000 2000 FEET

Des Moines Recreational River And Greenbelt

U.S. ARMY ENGINEER DISTRICT -- BOUCE BELLEVUE

DESIGNS: JAMES PRINCE DRAWING: 44 DATE: 10-64

WOODHAMME HOLLOW
PRESERVE

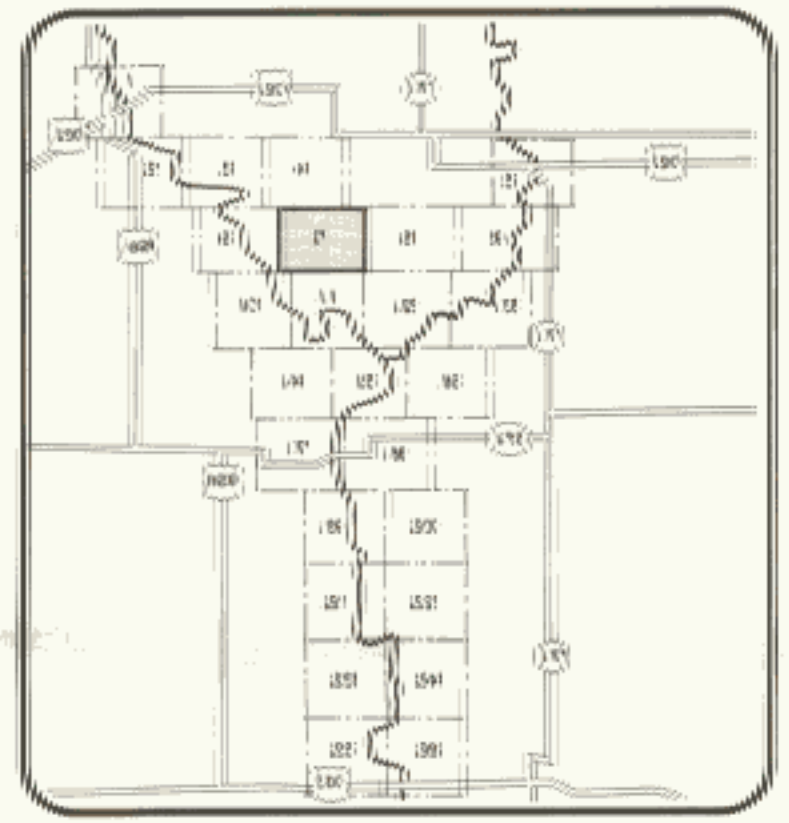
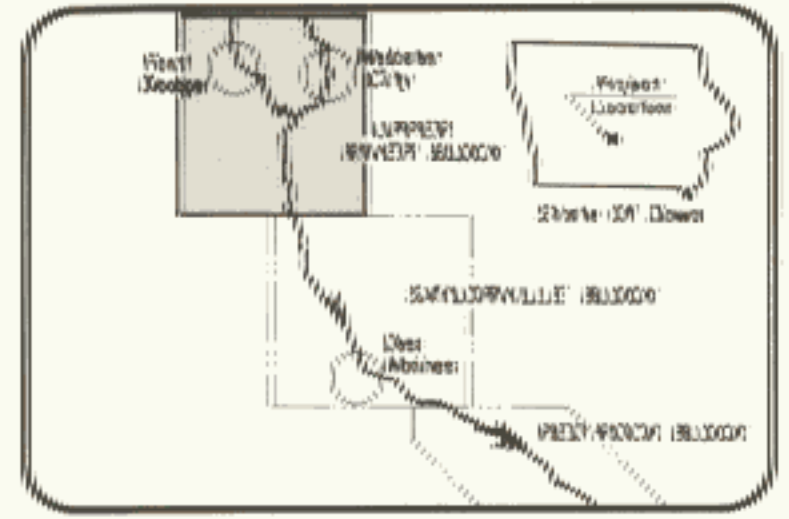


Legend

- Greenbelt Boundary
- Federal Free Area
- Zoober Area
- Local Area
- Incorporated Municipality

Des Moines Recreational River and Greenbelt

U.S. ARMY ENGINEERS DISTRICT - MOBILE ALABAMA
 BELONGS TO THE ARMY ENGINEERS DISTRICT - MOBILE ALABAMA



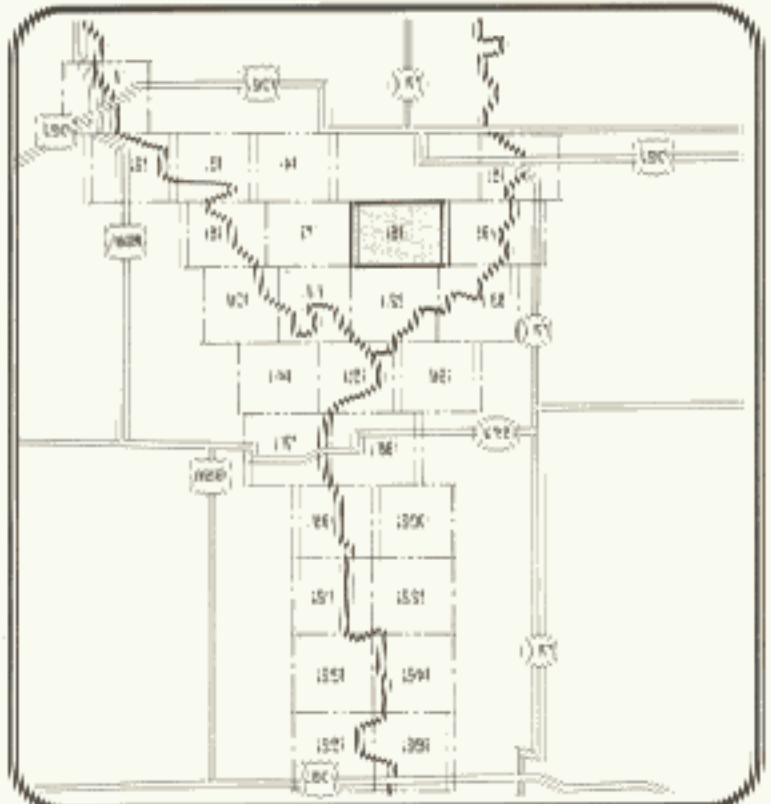
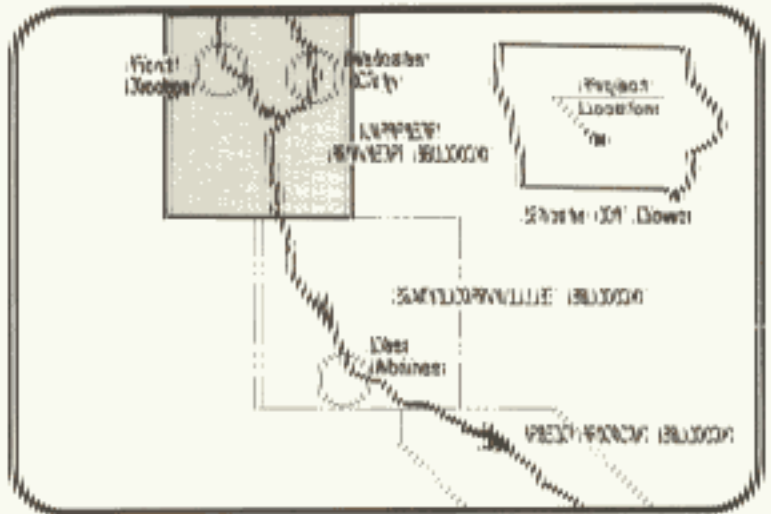
Legend

- Greenbelt Boundary
- Federal Free Area
- State Area
- Local Area
- Incorporated Municipalities

190000
 0 10000 20000
 FEET

**Des Moines Recreational River
 and Greenbelt**

U.S. ARMY ENGINEERS DISTRICT — 190000 DELAWARE
 DELAWARE APPROPRIATION NUMBER 1 1947 10-457



Legend

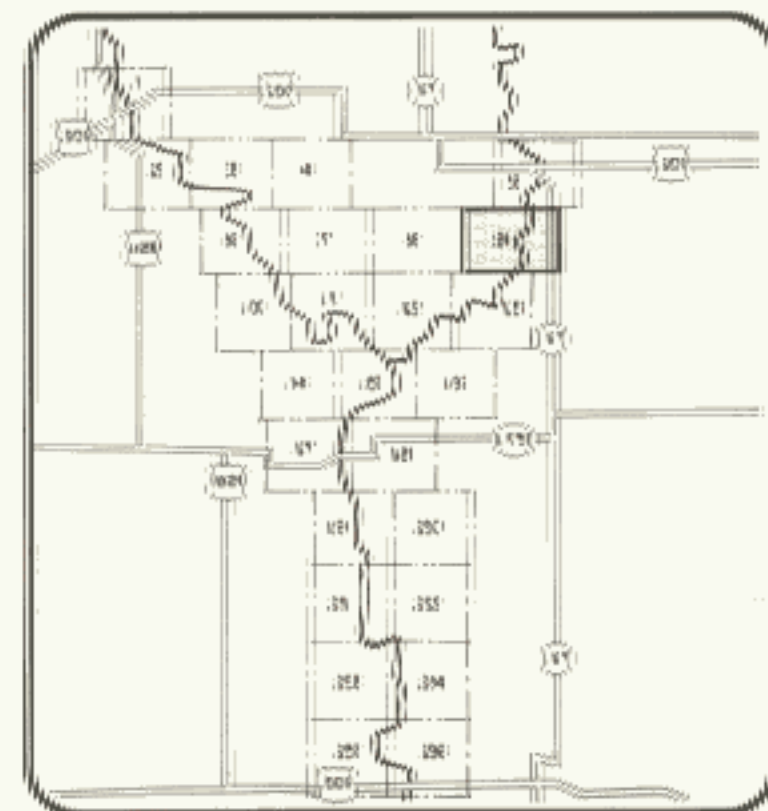
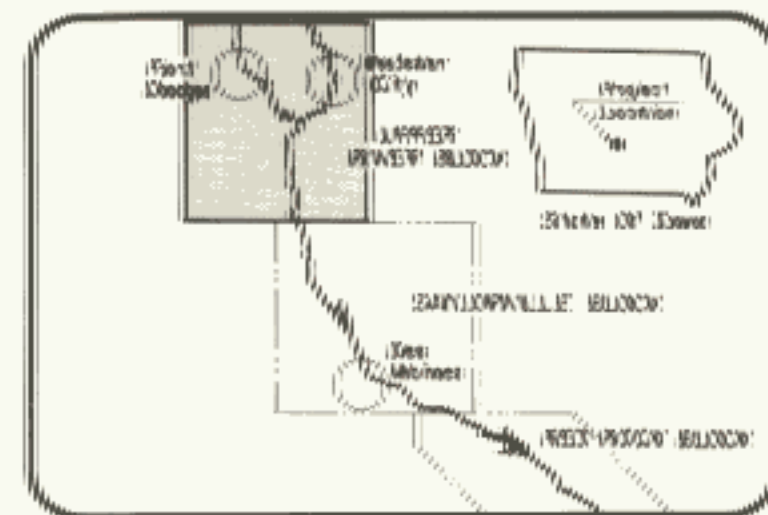
- Greenbelt Boundary
- Federal Free Area
- State Area
- Local Area
- Incorporated Municipalities

NORTH

0 2000 4000 6000 8000 10000
SCALE FEET

**Des Moines Recreational River
And Greenbelt**

U.S. ARMY ENGINEER DISTRICT -- BOONE, IOWA
DESIGNED: JAMES W. WATSON DRAWN: J. W. WATSON DATE: 12-24-54



Legend

- Greenbelt Boundary
- Federal Free Area
- State Area
- Local Area
- Incorporated Municipalities

NORTH

1:1000 1:1 1:2000
SCALE FEET

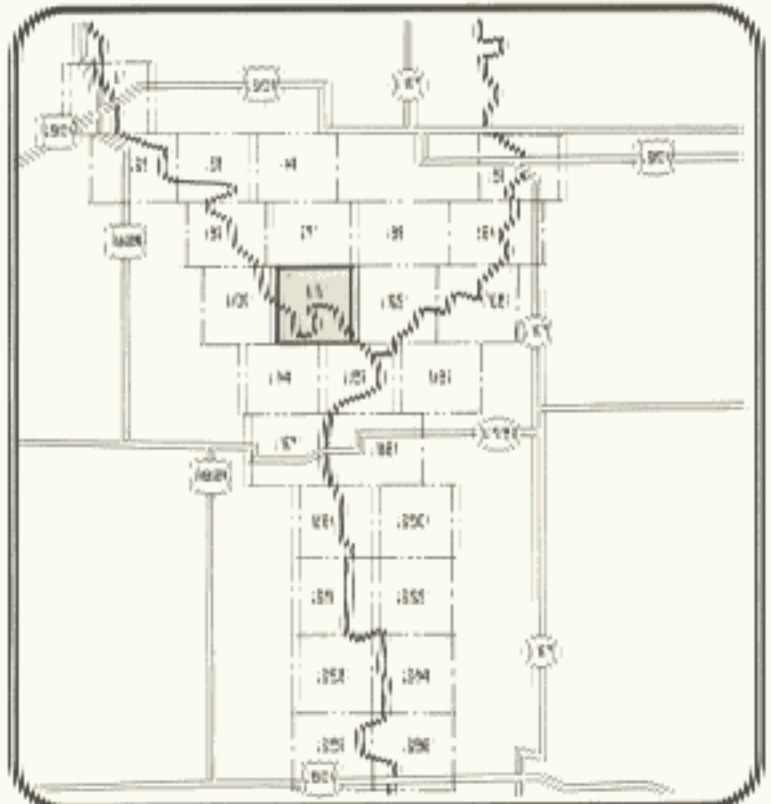
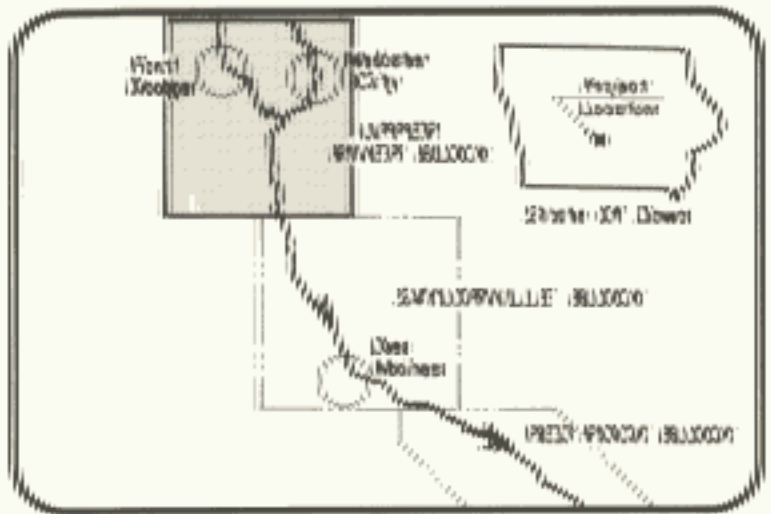
**Des Moines Recreational River
And Greenbelt**

U.S. ARMY ENGINEER DISTRICT -- ROCK ISLAND
DES MOINES, IOWA PROJECT NUMBER: 11 DATE: 12-84



DES MOINES RIVER
GREENBELT AREA

DESIGNATION AND LOCATION
OF THE FEDERAL
FREE AREA



Legend

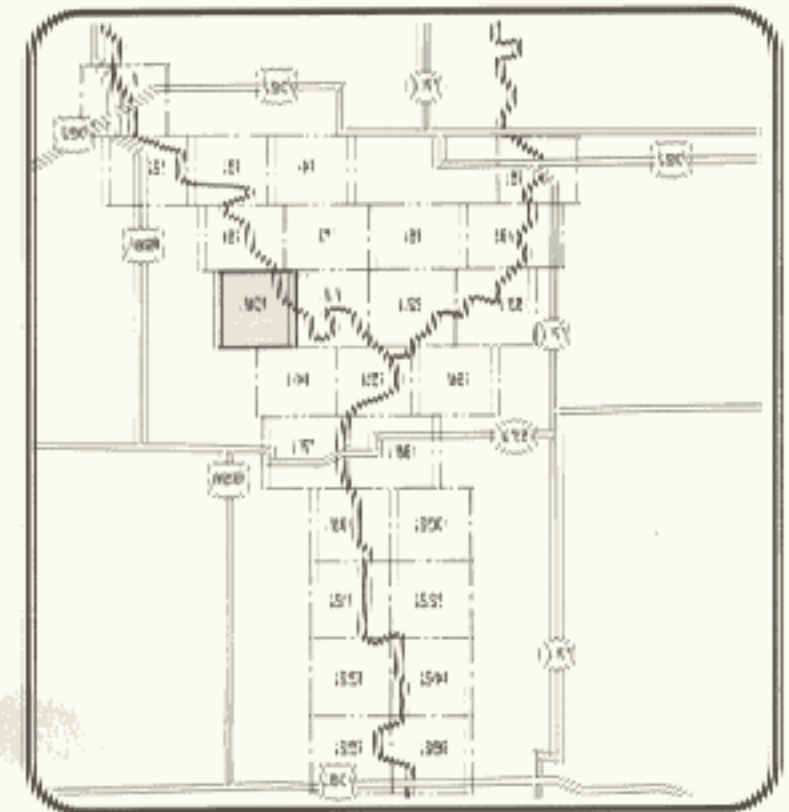
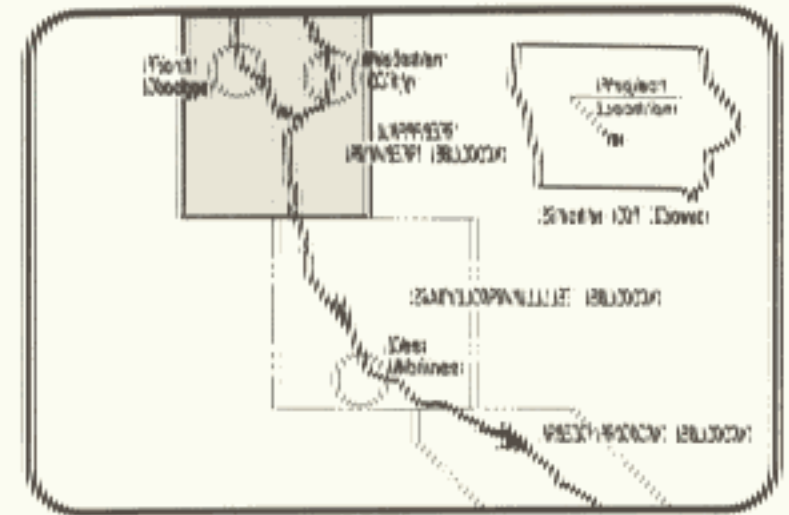
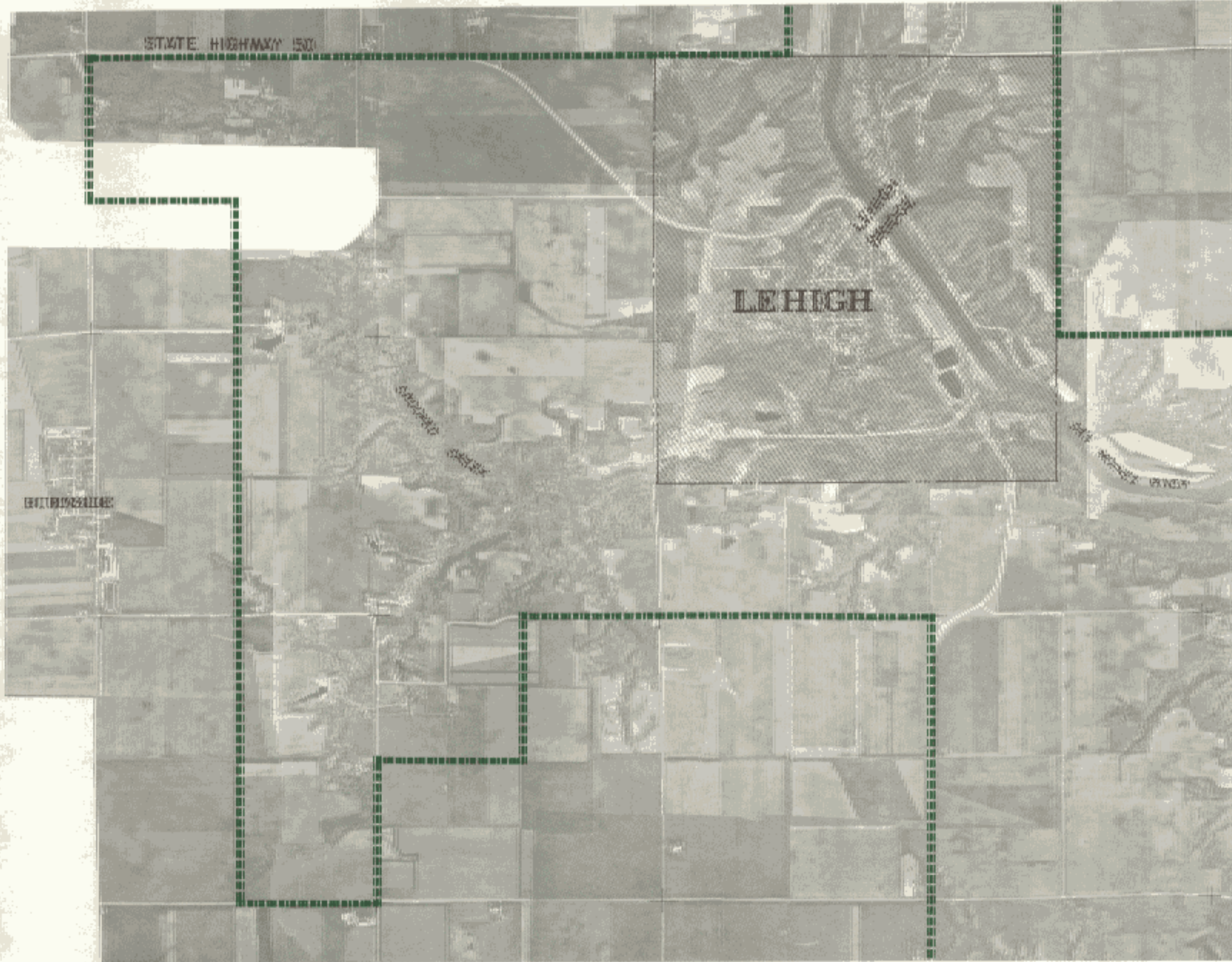
- Greenbelt Boundary
- Federal Free Area
- Sixth Area
- Local Area
- Incorporated Municipalities

NORTH

1:3000 1:1 1:30000
1000 FEET 1000 METERS

**Des Moines Recreational River
And Greenbelt**

U.S. ARMY ENGINEER DISTRICT - ROCK ISLAND
DESIGNED: UPPER IOWA (1964) 1:1 DATE: 10-64



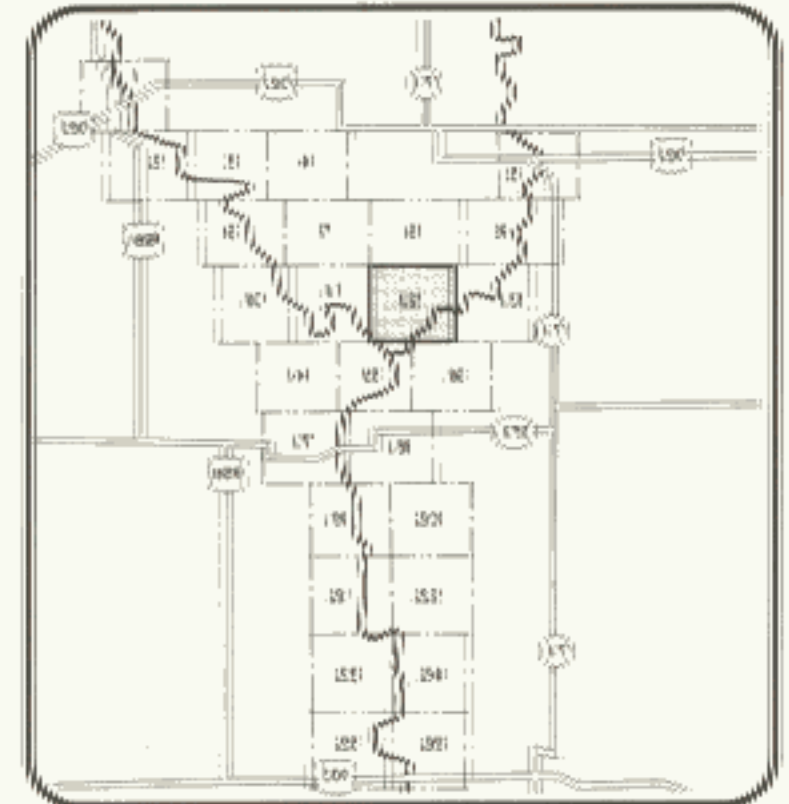
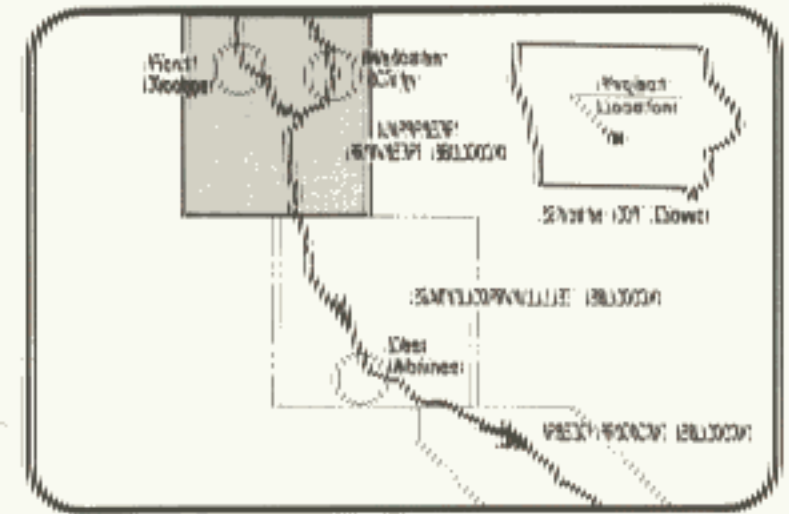
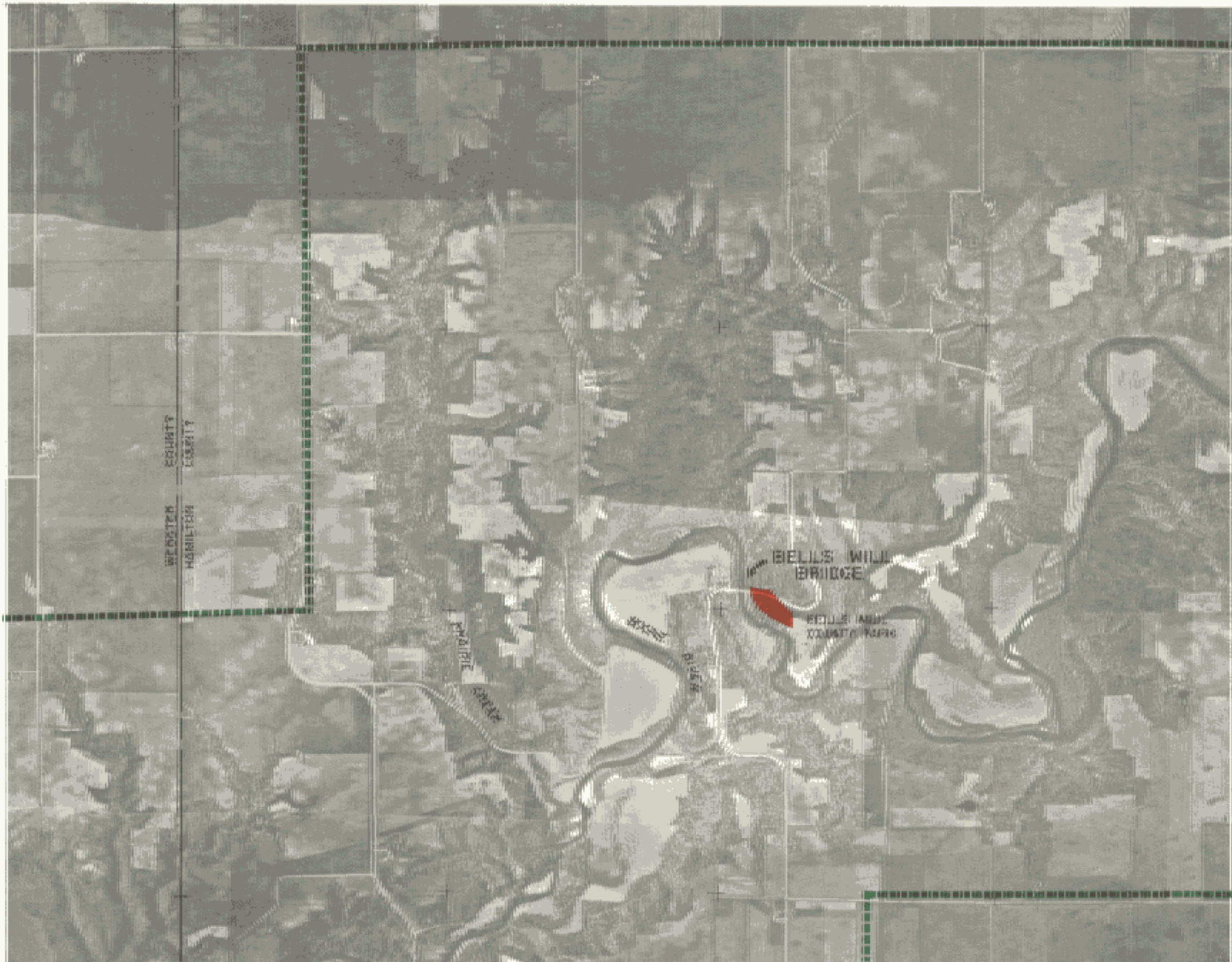
Legend

- Greenbelt Boundary
- Federal Fee Area
- State Area
- Local Area
- Incorporated Municipalities

1:3000 1:10000 1:20000
1000 10000 20000
FOOT MILES FEET

**Des Moines Recreational River
And Greenbelt**

U.S. ARMY ENGINEER DISTRICT -- BOICE BELAND
BELONGS UPPER RIVER (YRMA) 21 DATE: 6-1-87



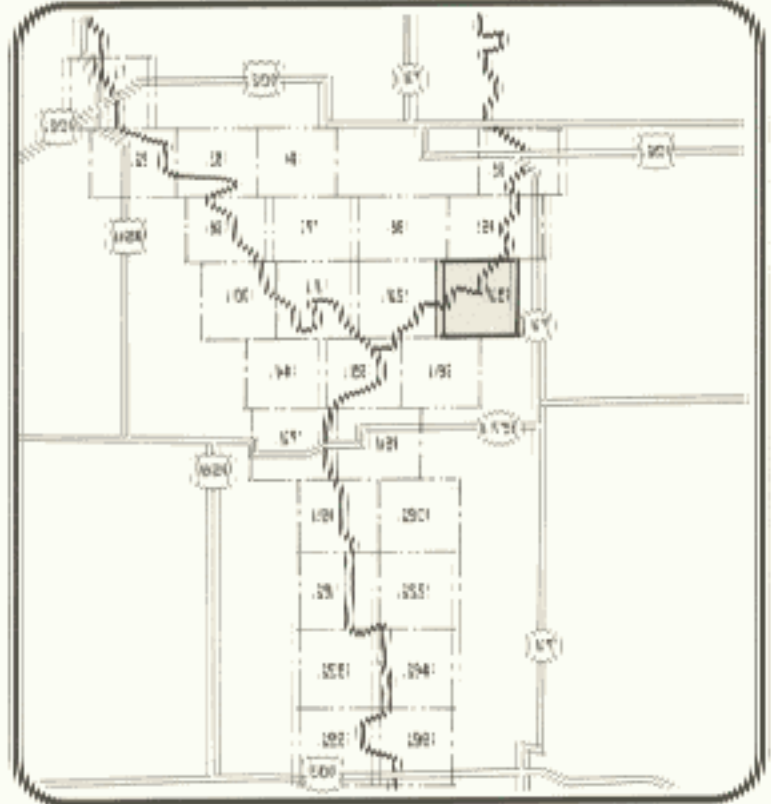
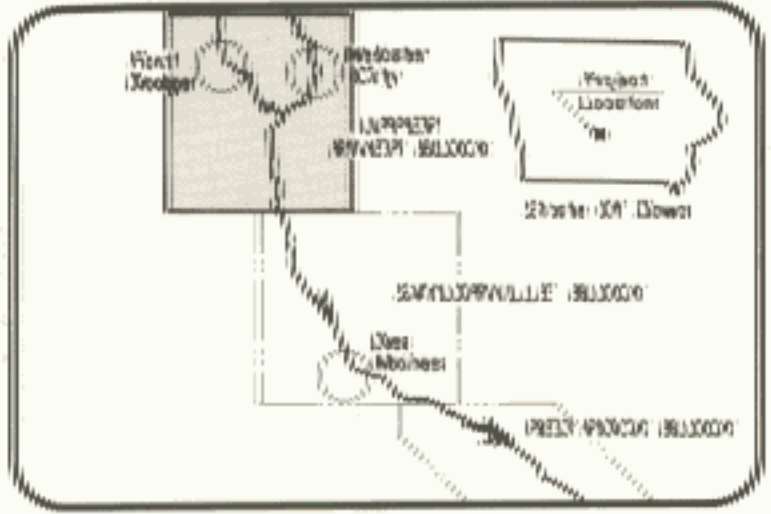
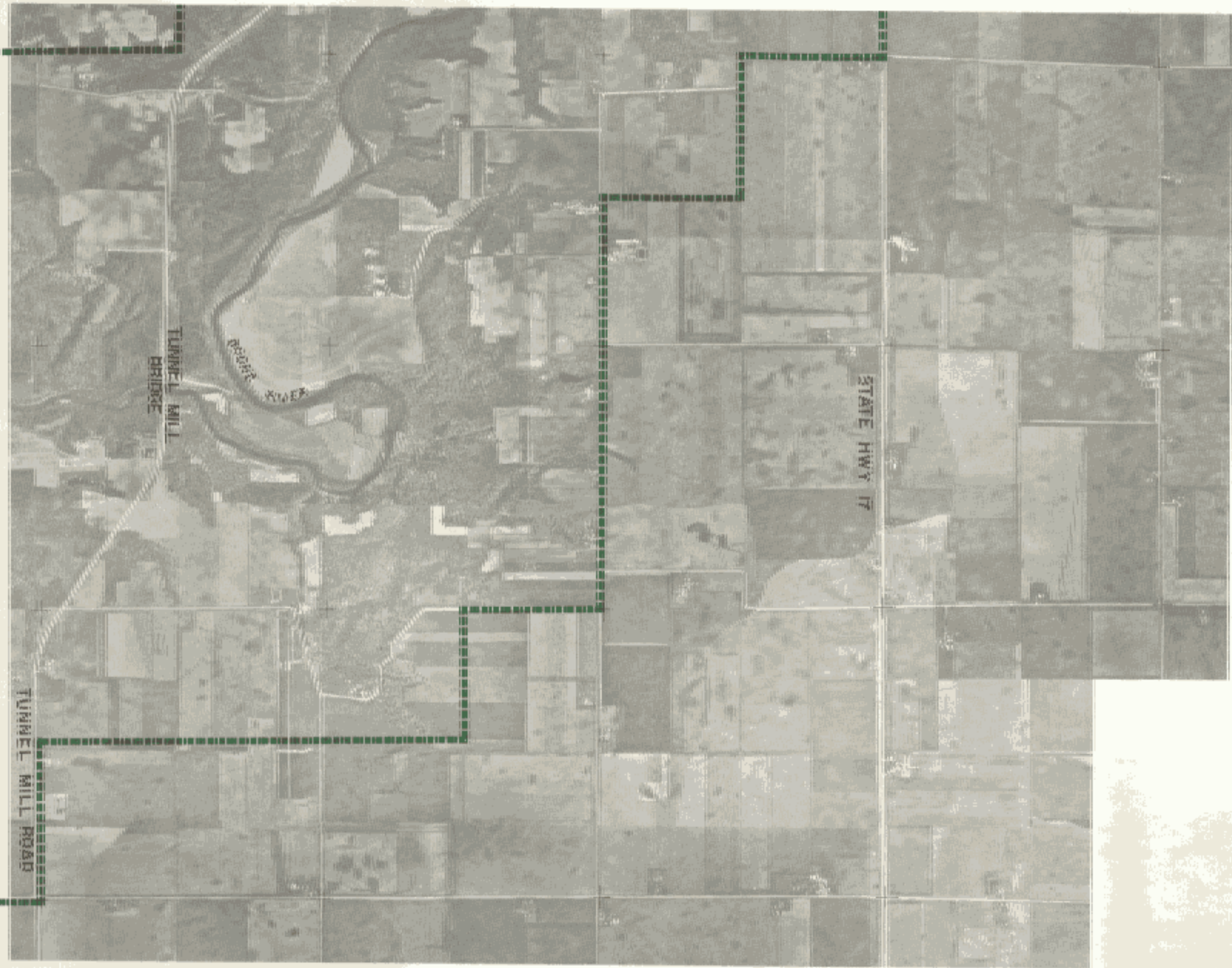
Legend

- Greenbelt Boundary
- Federal Fee Area
- State Area
- Local Area
- Incorporated Municipalities

0 5000 10000 FEET

**Des Moines Recreational River
And Greenbelt**

U.S. ARMY ENGINEERS DISTRICT -- FORT BELLEVILLE
 ILLINOIS APPLEY RIVER BRIDGE IS. DATE 10-84



Legend

- Greenbelt Boundary
- Federal Free Area
- State Area
- Local Area
- Incorporated Municipalities

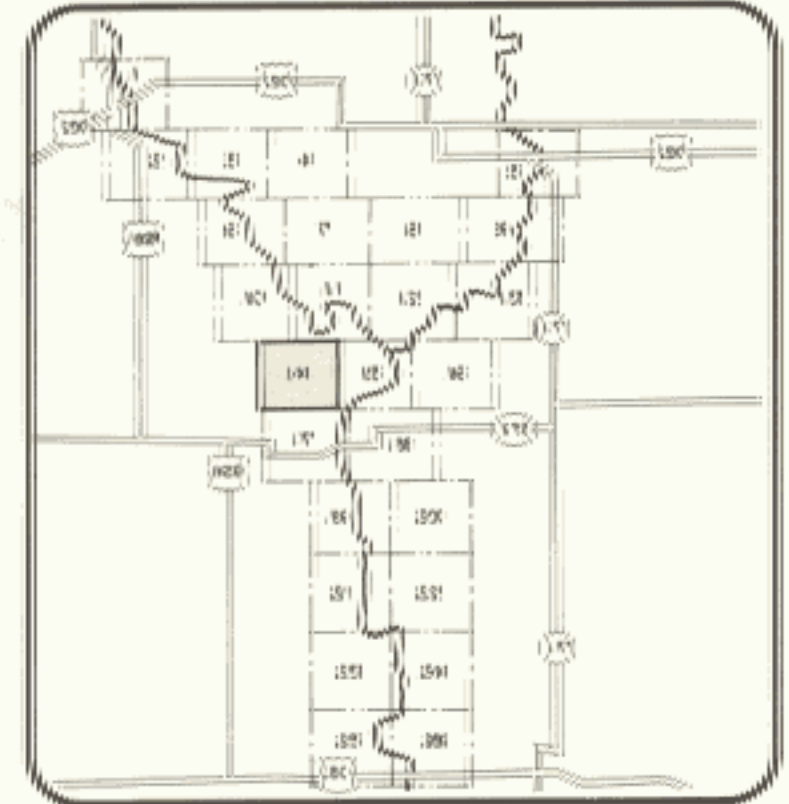
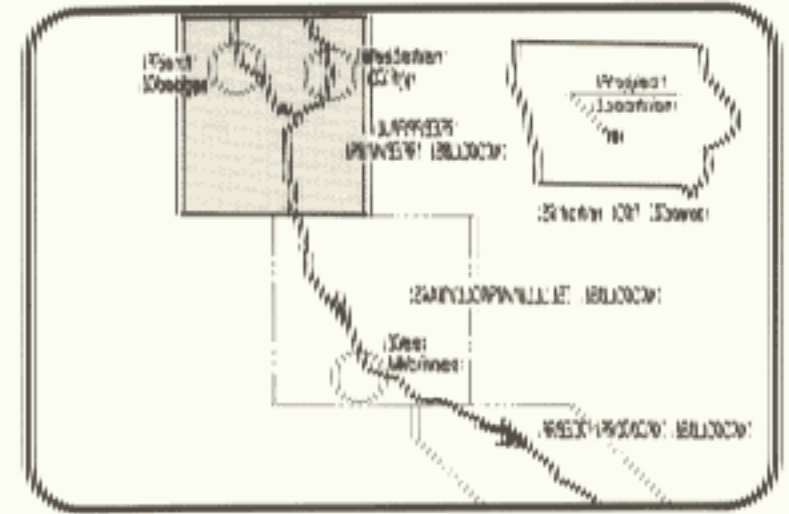
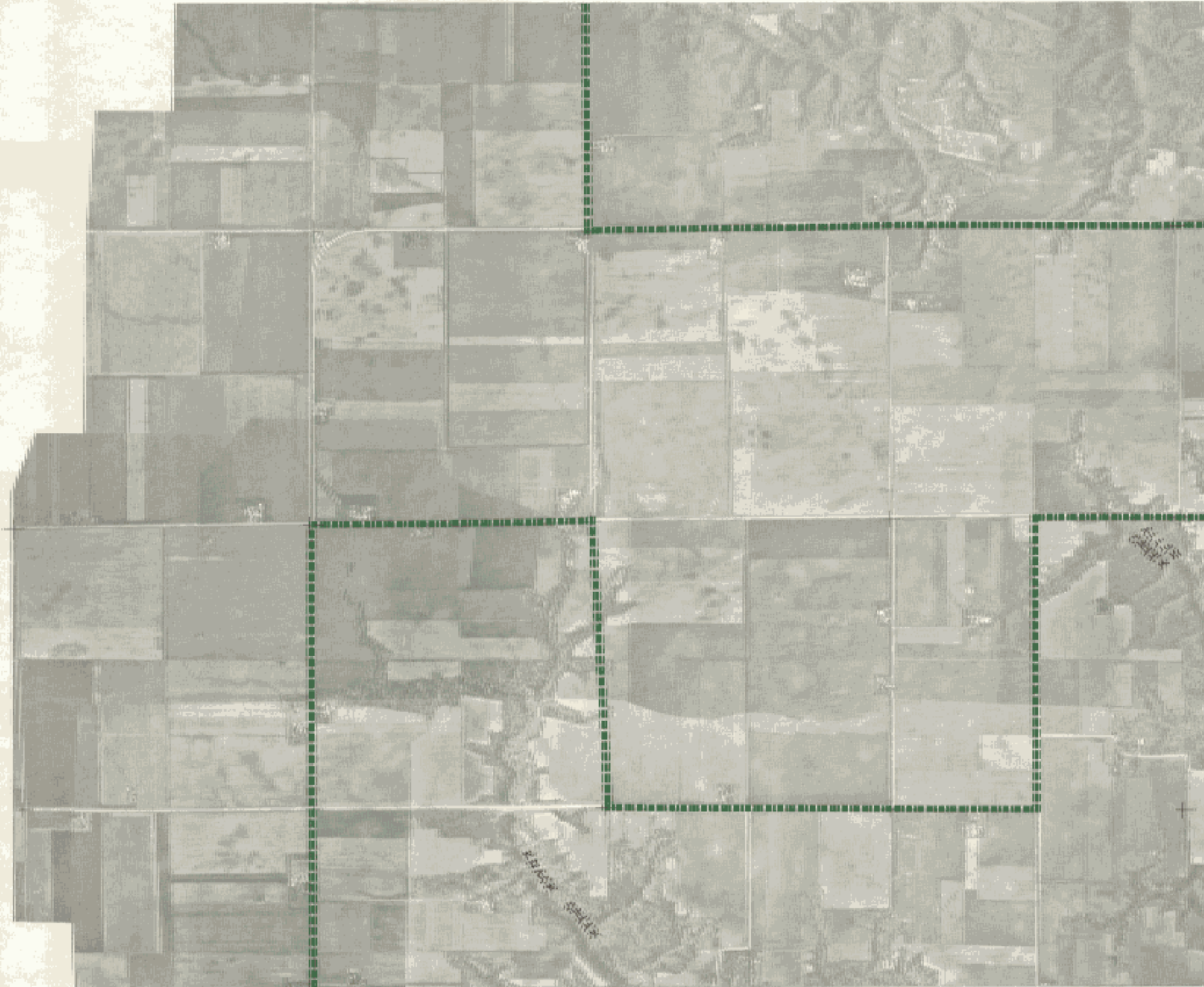
NORTH

0 1000 2000 3000 4000 5000

Des Moines Recreational River and Greenbelt

U.S. ARMY ENGINEER DISTRICT -- BOONE, IOWA

DES MOINES RECREATIONAL RIVER DISTRICT -- BOONE, IOWA



Legend

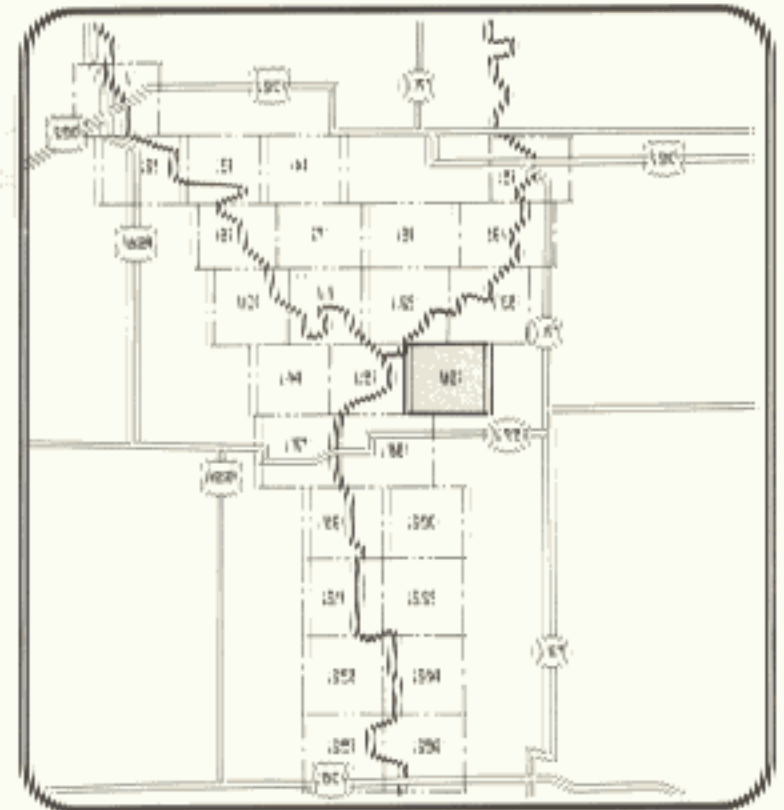
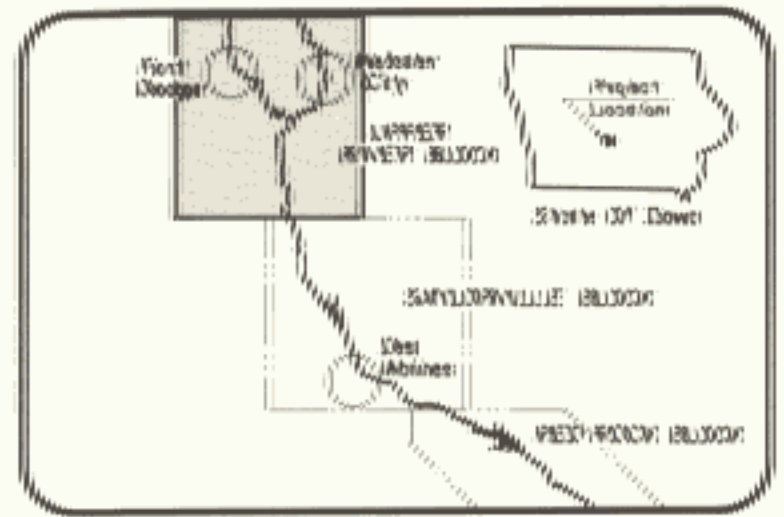
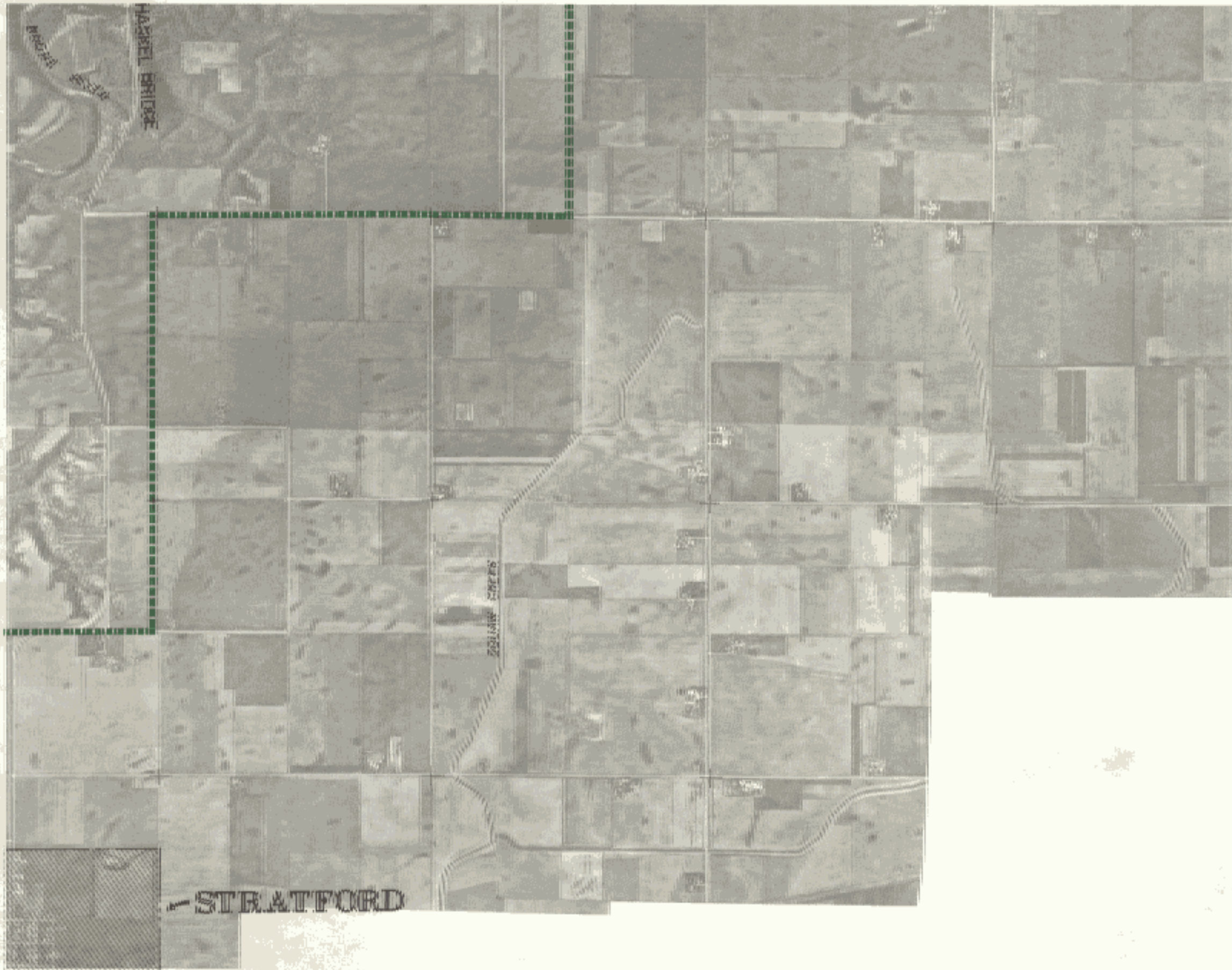
- Greenbelt Boundary
- Federal Free Area
- State Area
- Local Area
- Incorporated Municipalities

NORTH

1:3000 0 100 2000 FEET

**Des Moines Recreational River
And Greenbelt**

U.S. ARMY ENGINEERS DISTRICT - ROCK ISLAND
BUREAU, UPPER RIVER DIVISION, IOWA DATE: 10-85



Legend

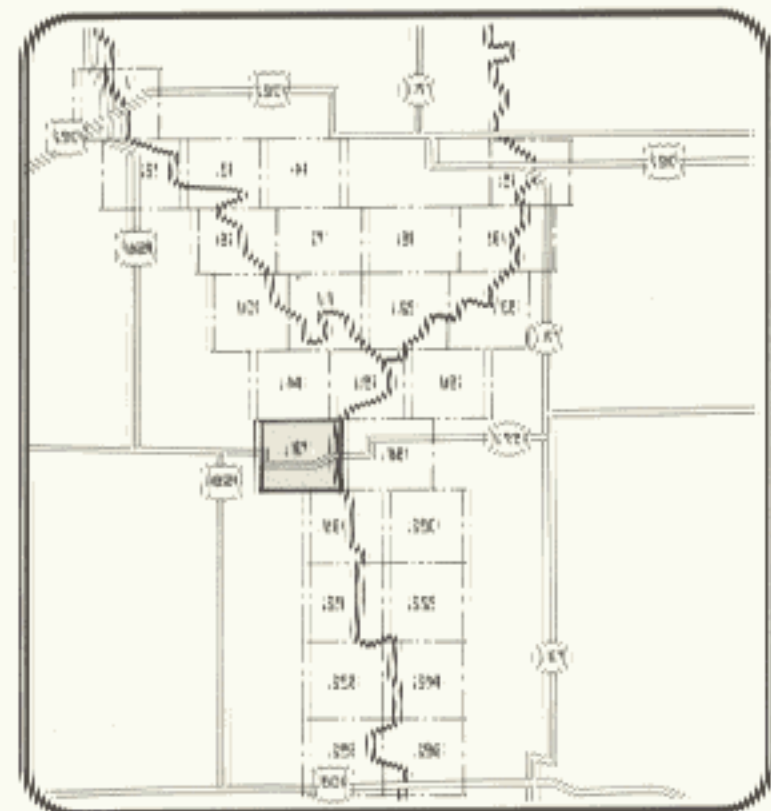
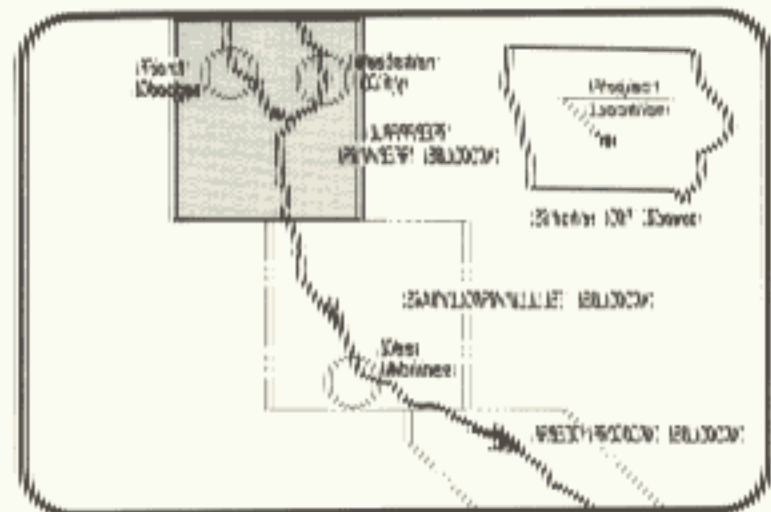
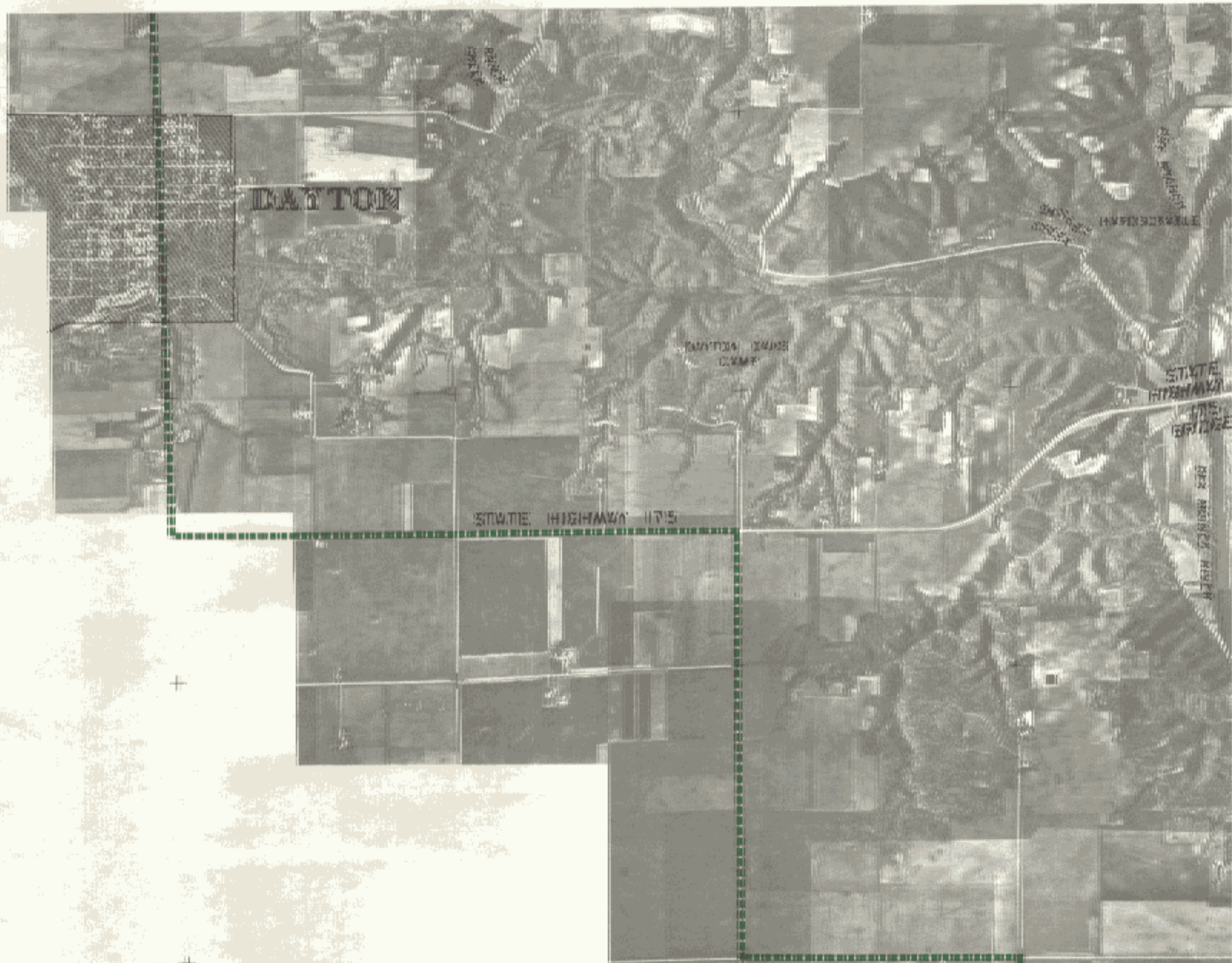
- Greenbelt Boundary
- Federal Free Area
- State Area
- Local Area
- Incorporated Municipalities

10000 0 10000
SCALE: 1" = 10000'

US ARMY CORPS OF ENGINEERS

**Des Moines Recreational River
And Greenbelt**

U.S. ARMY ENGINEERS DISTRICT - PO BOX 12461
DES MOINES, IOWA 50316-0461



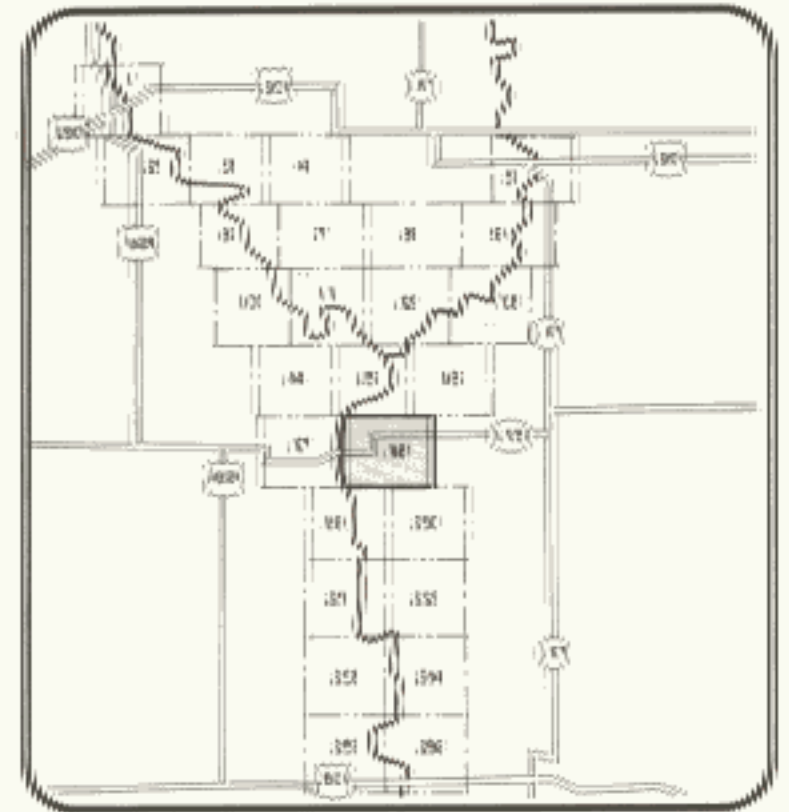
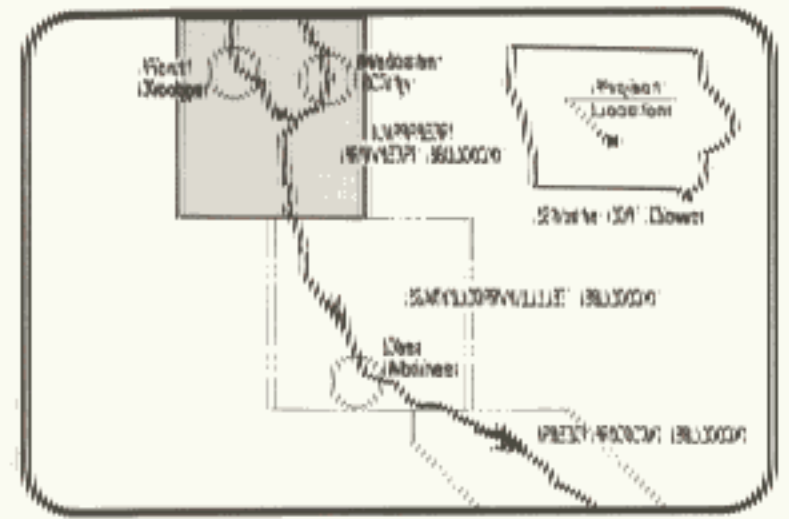
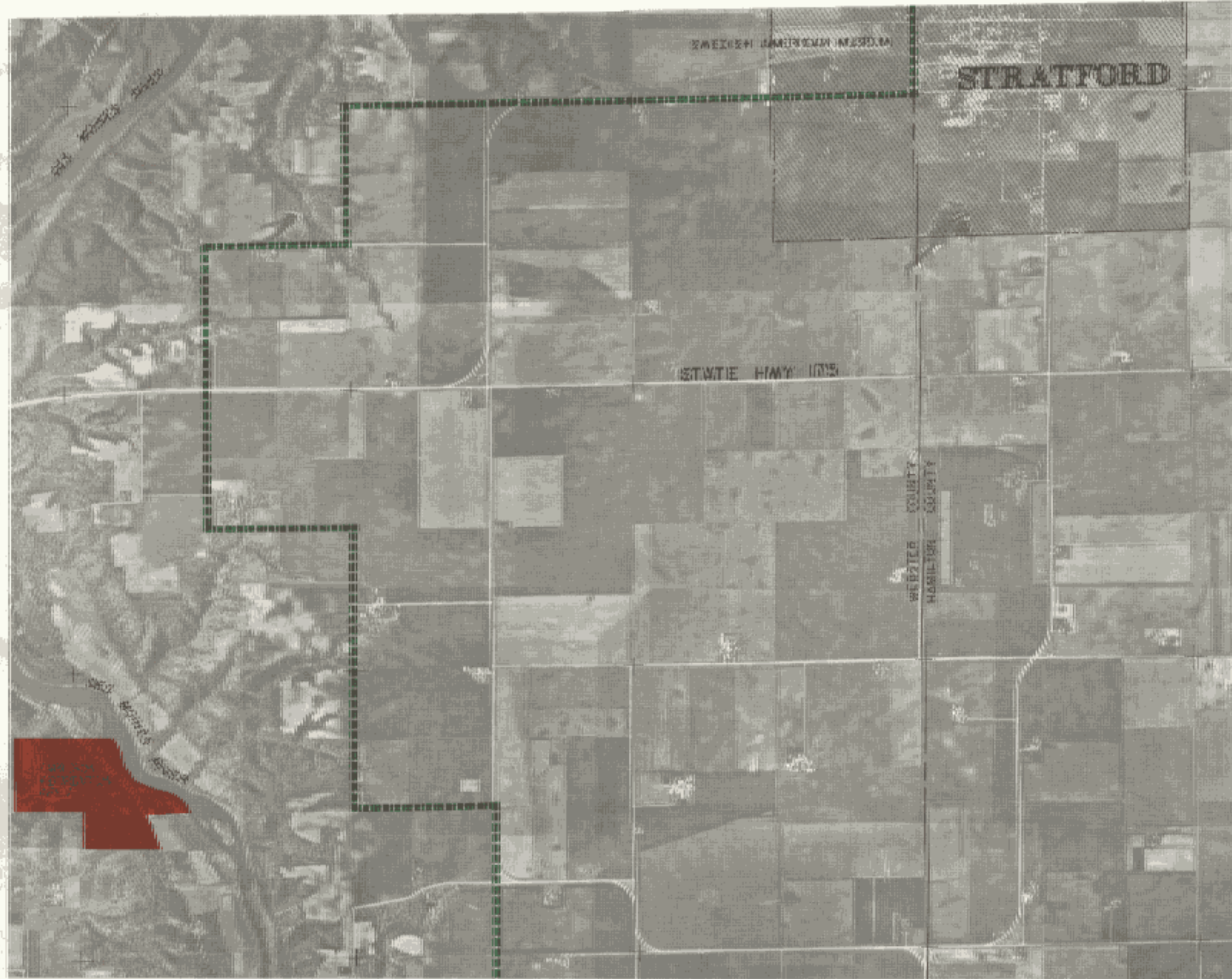
Legend

- Greenbelt Boundary
- Federal Fee Area
- State Area
- Local Area
- Incorporated Municipalities



**Des Moines Recreational River
And Greenbelt**

U.S. ARMY ENGINEER DISTRICT - PORT JEFFERSON
 PROJECT: UPPER MERAMEC RIVER; DRAWING: 17; DATE: 10-64



Legend

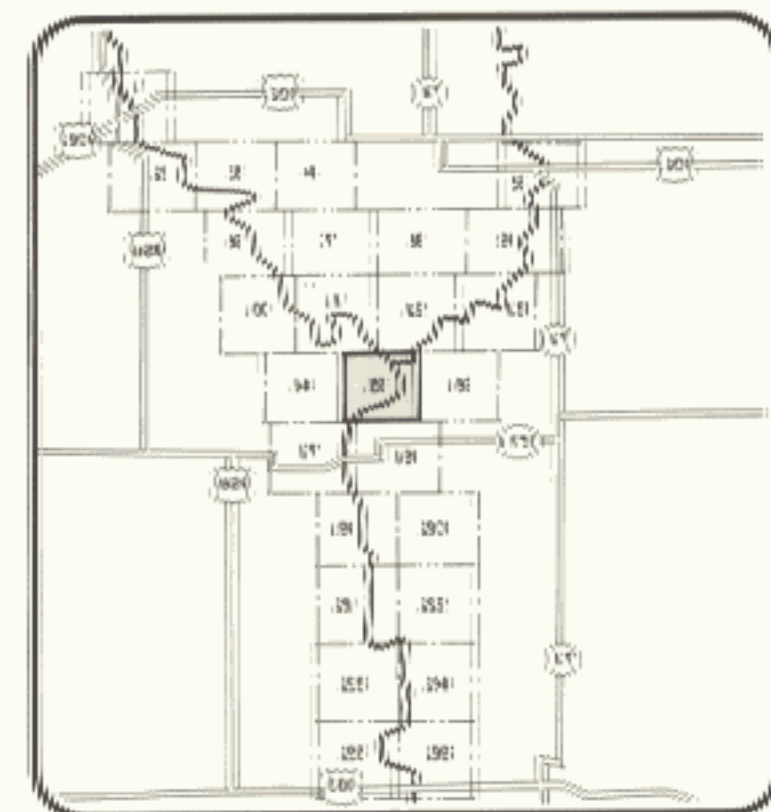
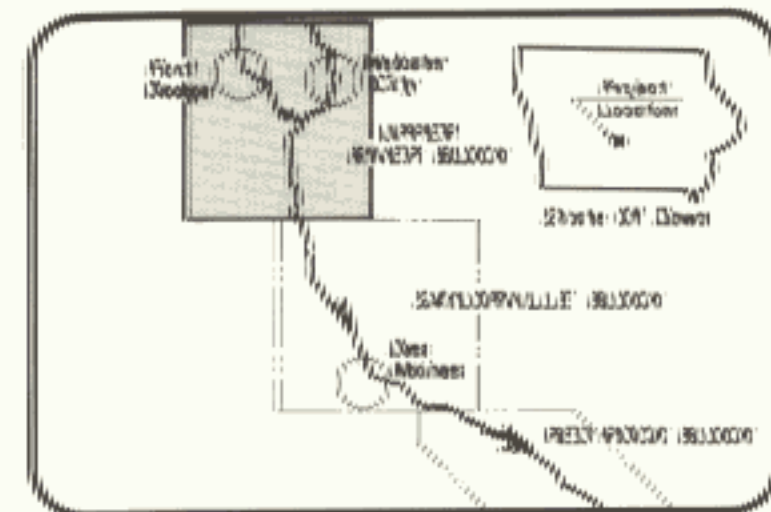
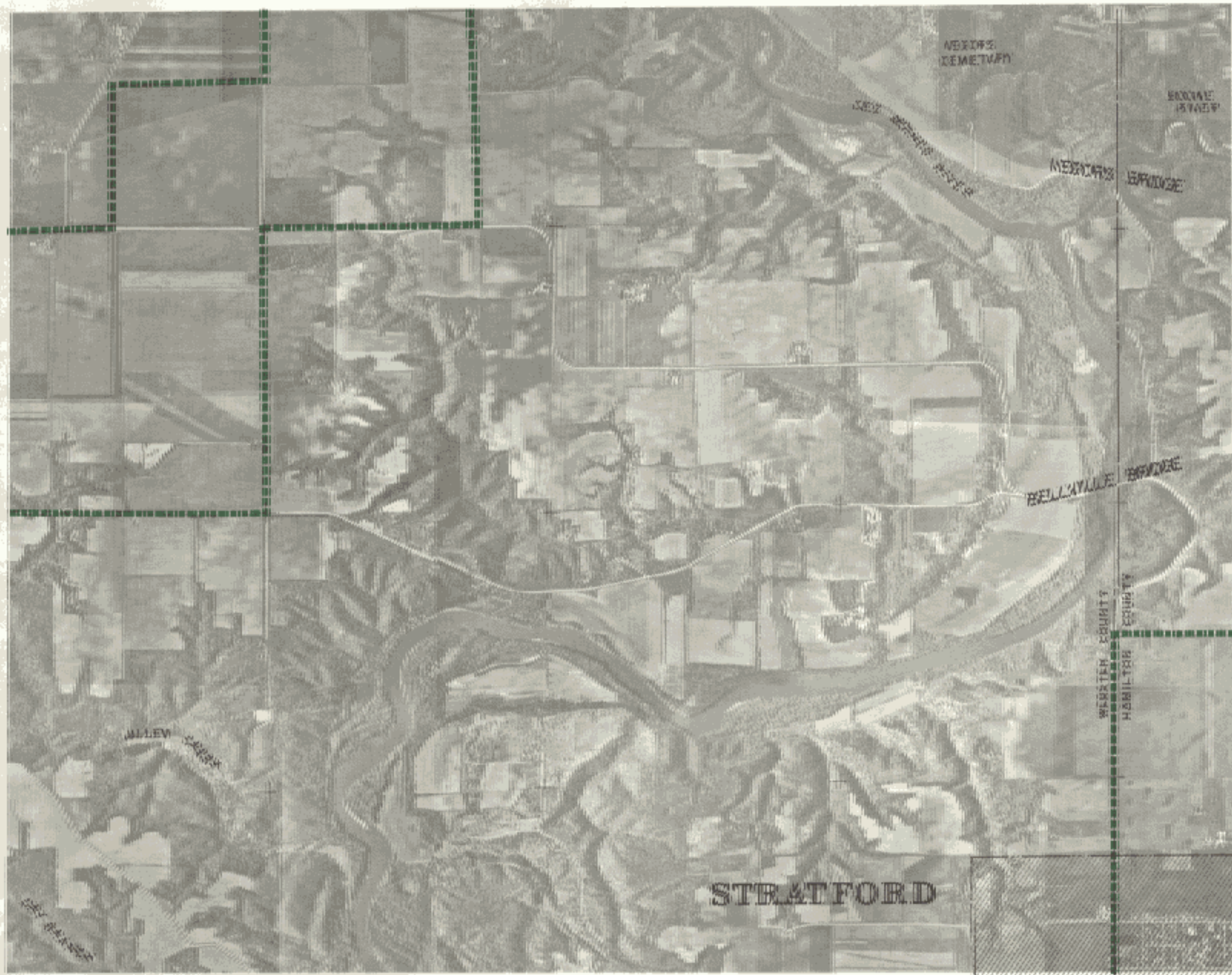
- Greenbelt Boundary
- Federal Free Area
- State Area
- Local Area
- Unincorporated Municipalities

10000' 0' 10000'

Des Moines Recreational River And Greenbelt

U.S. ARMY ENGINEER DISTRICT - BOCE ISLAND

DESIGNS: LUPPER RIVER (BYMANN) 101 DATE: 10-81



Legend

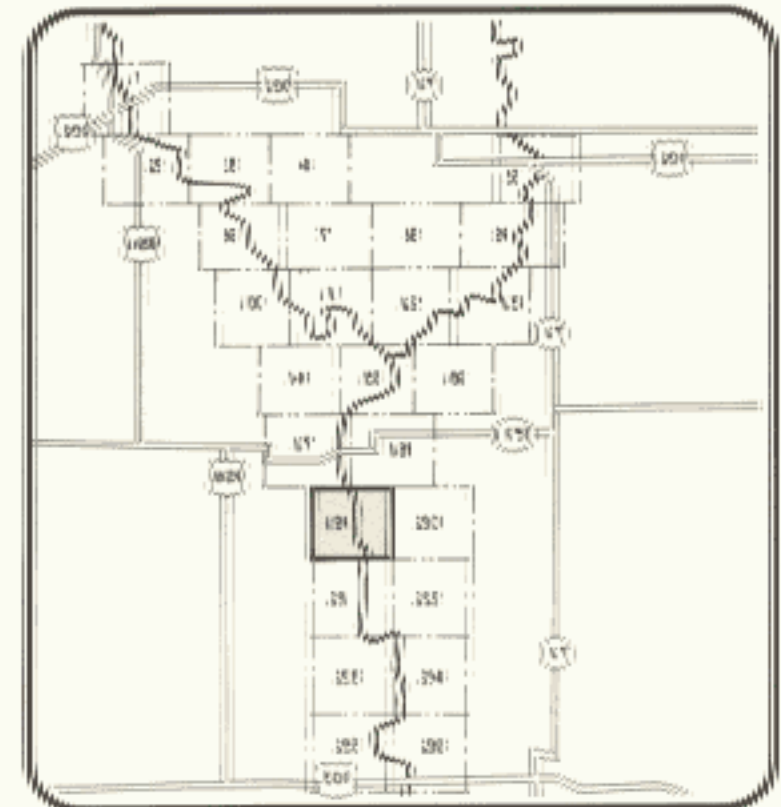
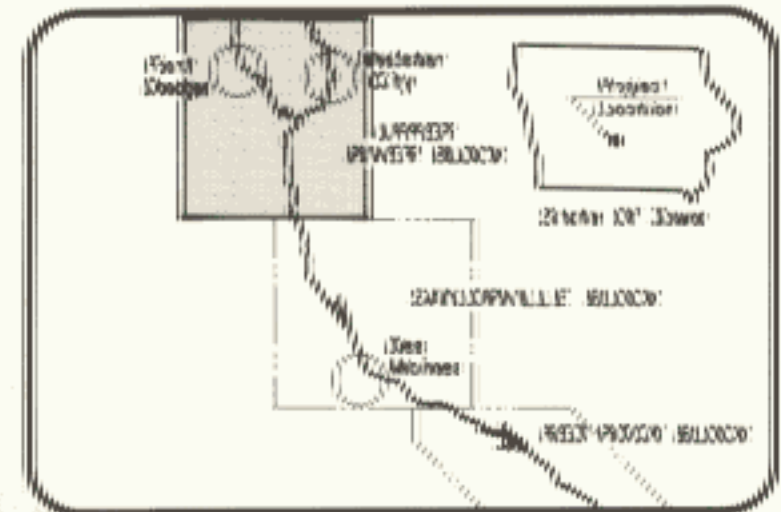
- Greenbelt Boundary
- Federal Free Area
- State Area
- Local Area
- Incorporated Municipalities

NORTH

0 3000 6000 9000
SCALE FEET

**Des Moines Recreational River
And Greenbelt**

U.S. ARMY ENGINEER DISTRICT -- ROCK ISLAND
PROJECT: LUPPER RIVER STAGE: 02 DATE: 10-81



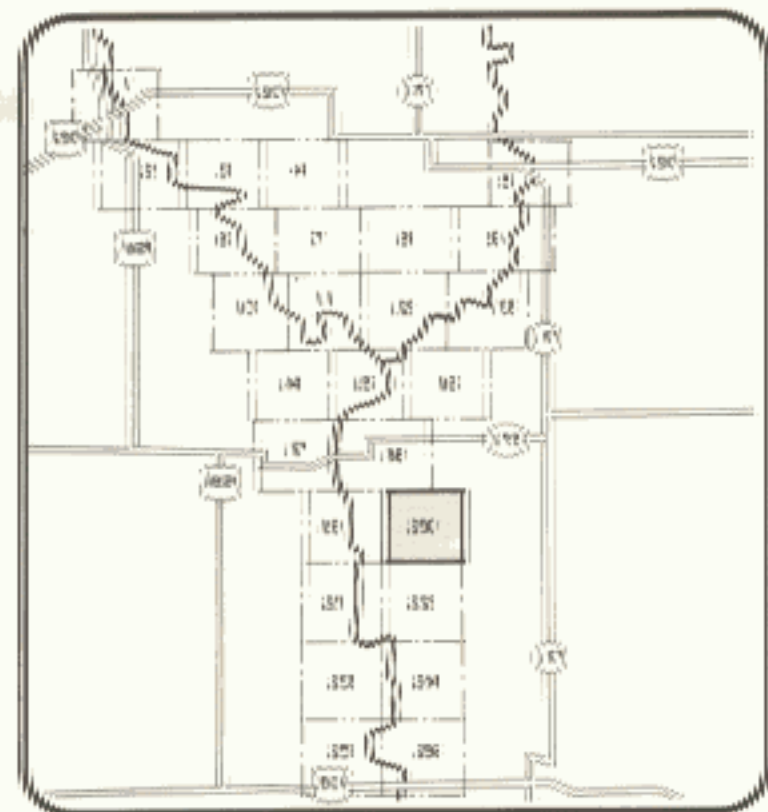
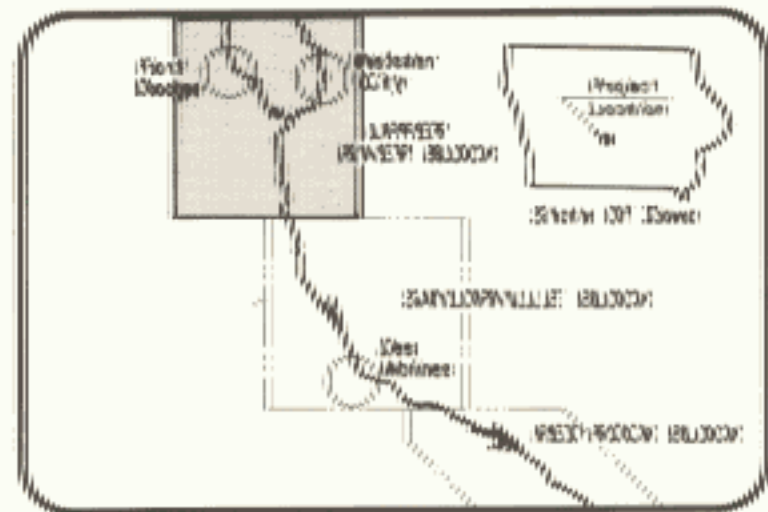
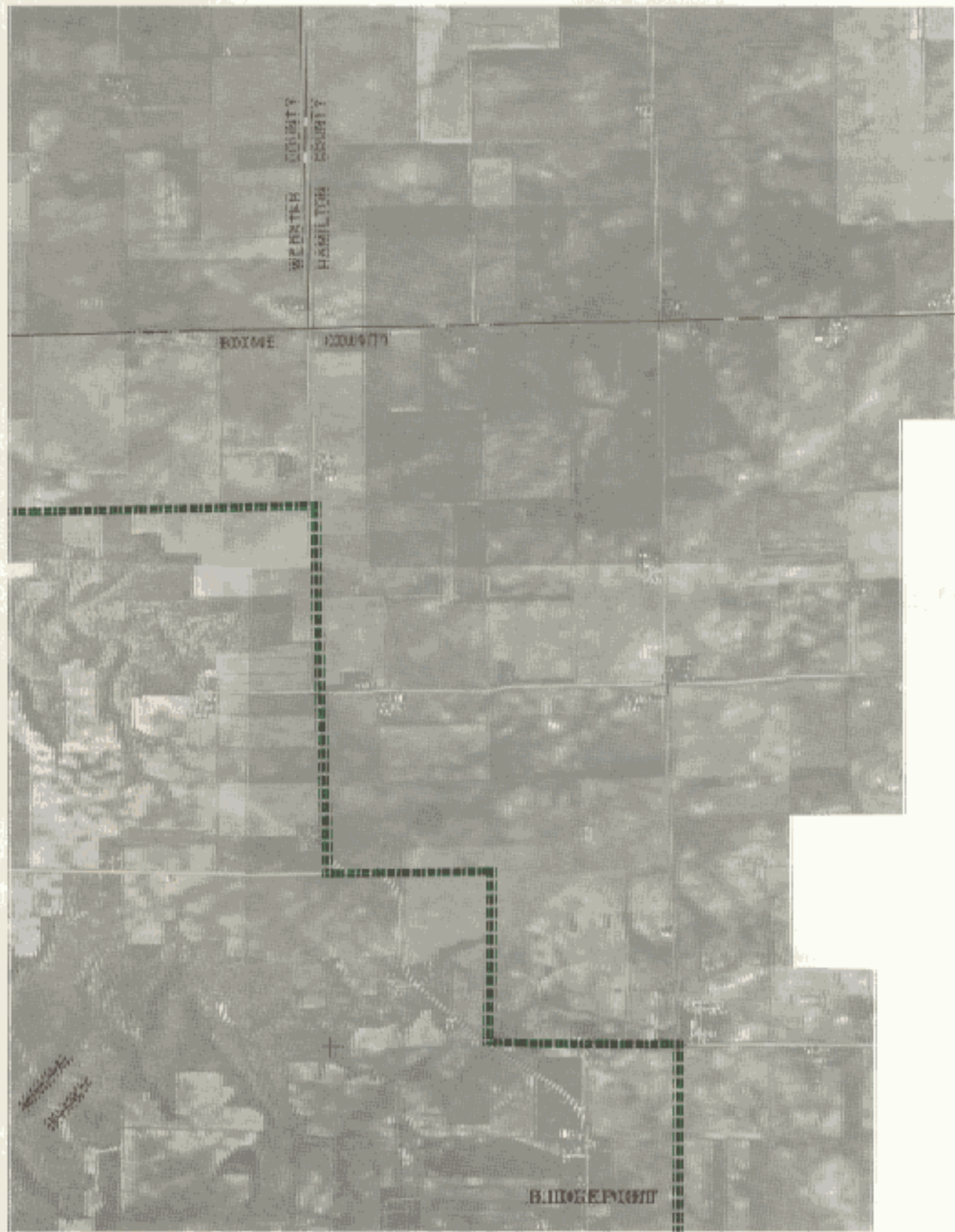
Legend

- Greenbelt Boundary
- Federal Fee Area
- State Area
- Local Area
- Incorporated Municipalities



**Des Moines Recreational River
And Greenbelt**

U.S. ARMY ENGINEERS DISTRICT -- PROJECT DESIGN
BLOCK: UPPER DES MOINES RIVER PROJECT 101 DATE: 11-87



Legend

- Greenbelt Boundary
- Federal Fee Area
- State Area
- Local Area
- Incorporated Municipality

NORTH

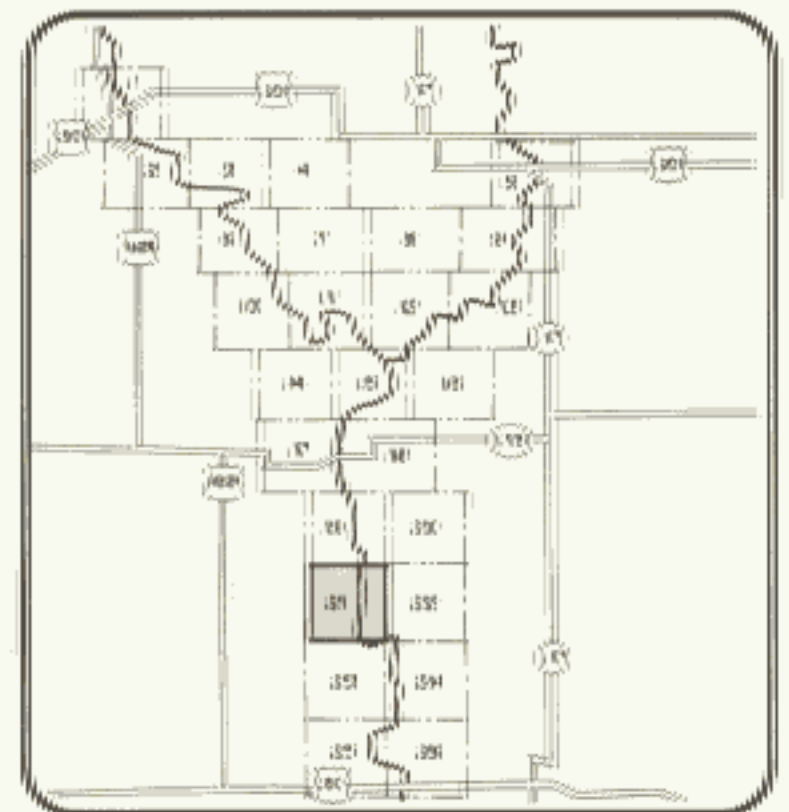
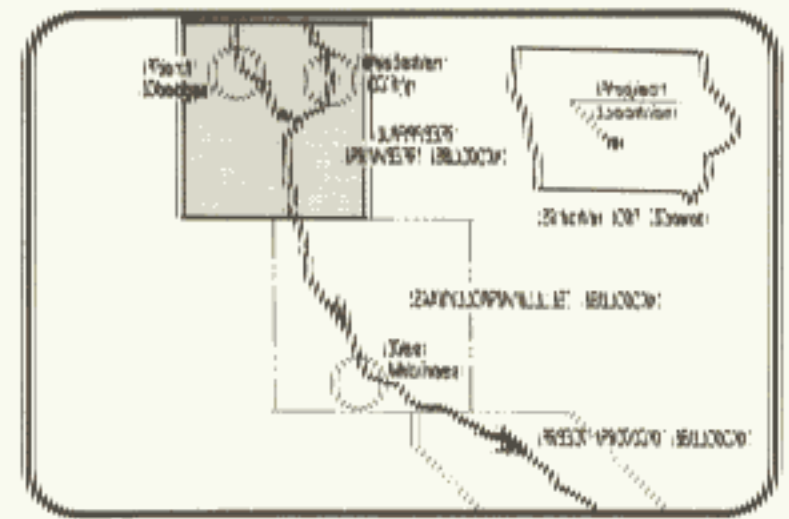
1:5000 10 1:20000

100MILE 1000000

**Des Moines Recreational River
And Greenbelt**

U.S. ARMY ENGINEERS DISTRICT - PACIFIC (24447)

BLOOD: UPPER RIVER (24447) (24448) (24449) (24450) (24451) (24452) (24453) (24454) (24455) (24456) (24457) (24458) (24459) (24460) (24461) (24462) (24463) (24464) (24465) (24466) (24467) (24468) (24469) (24470) (24471) (24472) (24473) (24474) (24475) (24476) (24477) (24478) (24479) (24480) (24481) (24482) (24483) (24484) (24485) (24486) (24487) (24488) (24489) (24490) (24491) (24492) (24493) (24494) (24495) (24496) (24497) (24498) (24499) (24500)



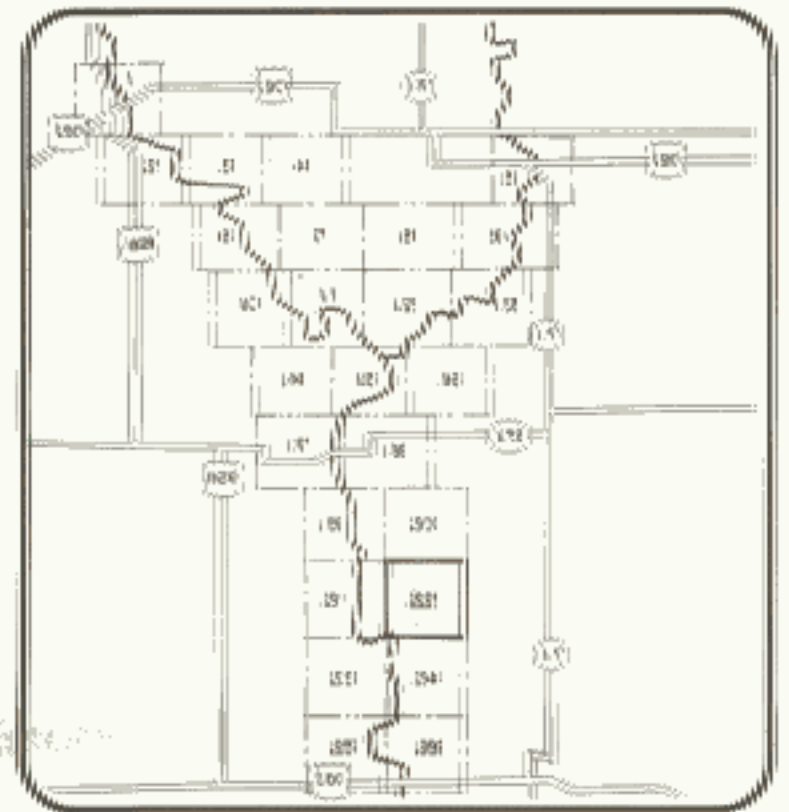
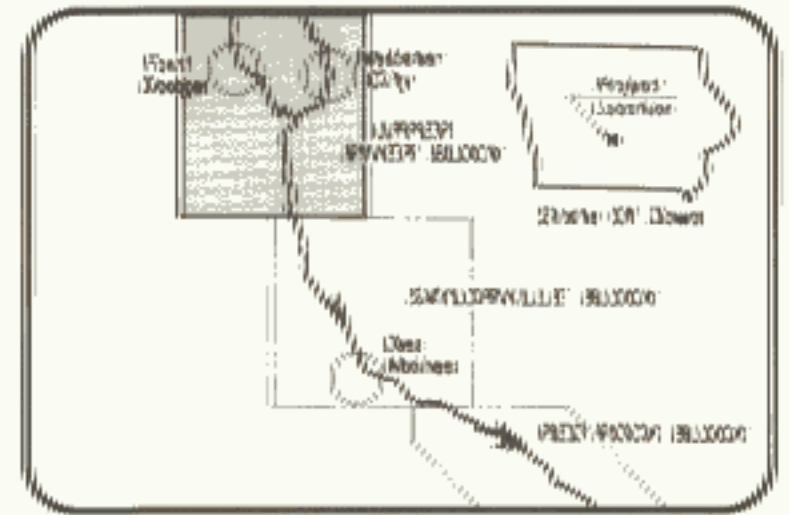
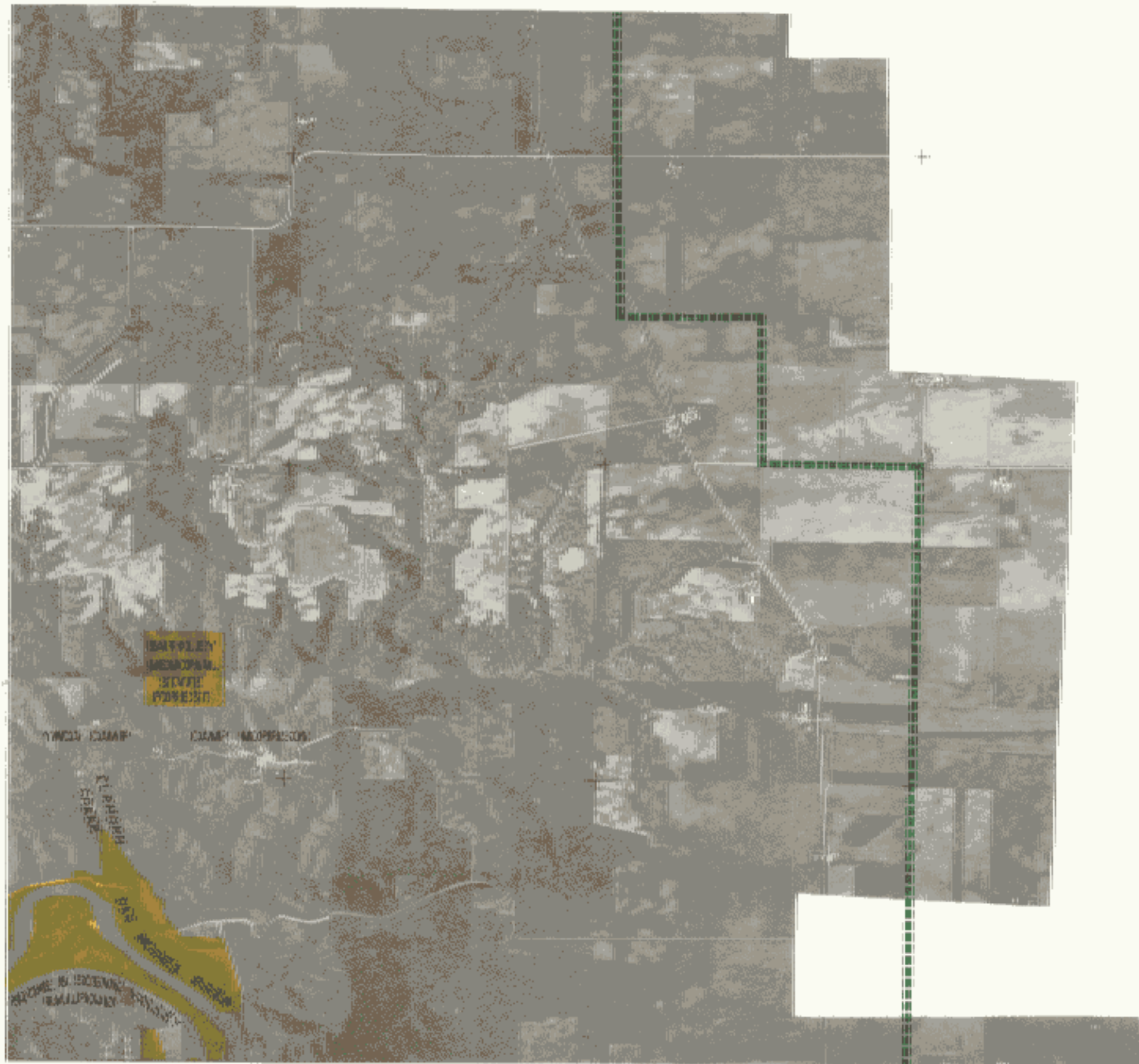
Legend

- Greenbelt Boundary
- Federal Free Area
- Station Area
- Local Area
- Incorporated Municipalities

Scale: 0 10000 20000 FEET

Des Moines Recreational River And Greenbelt

U.S. ARMY ENGINEER DISTRICT - DODGE BLAKE
 PROJECT: UPPER RIVER, STATION: 15, SCALE: 1:100

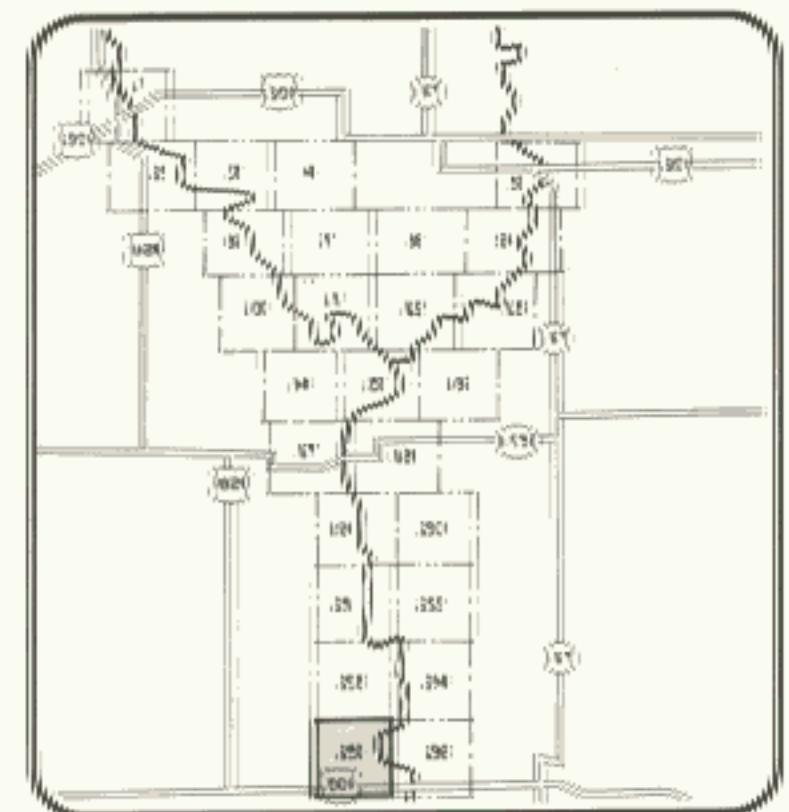
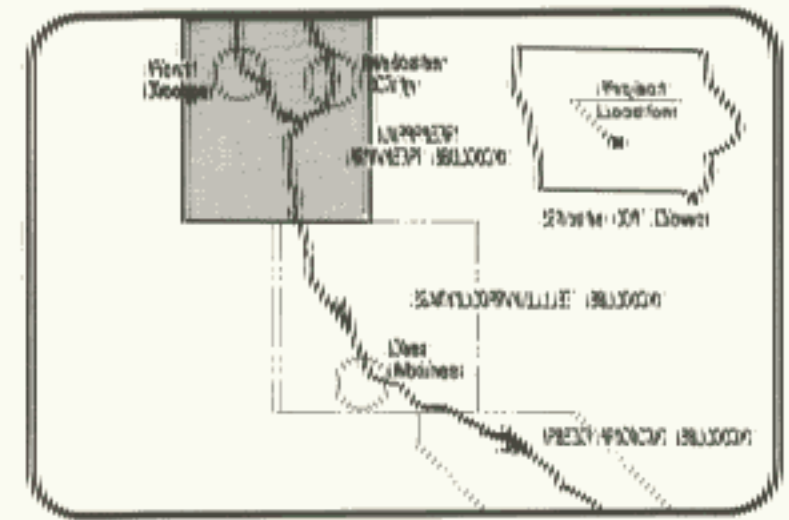


Legend

- Greenbelt Boundary
- Federal Free Area
- Urban Area
- Local Area
- Incorporated Municipalities

Des Moines Recreational River And Greenbelt

U.S. ARMY ENGINEERS DISTRICT - MOBILE, ALABAMA
 PROJECT: UPPER RIVER SYSTEM, 1961 DATE: 8-61



Legend

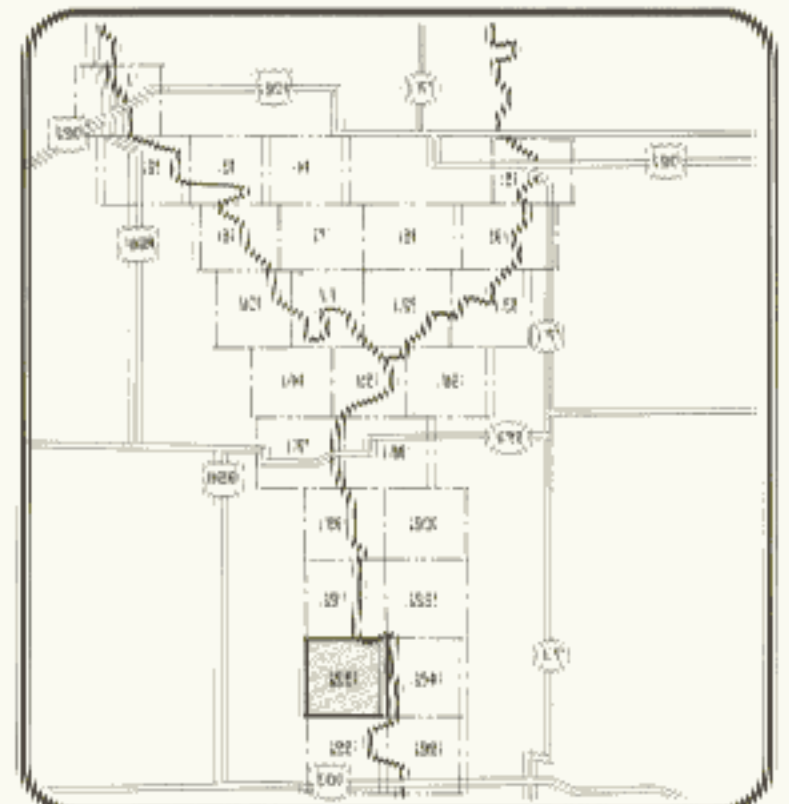
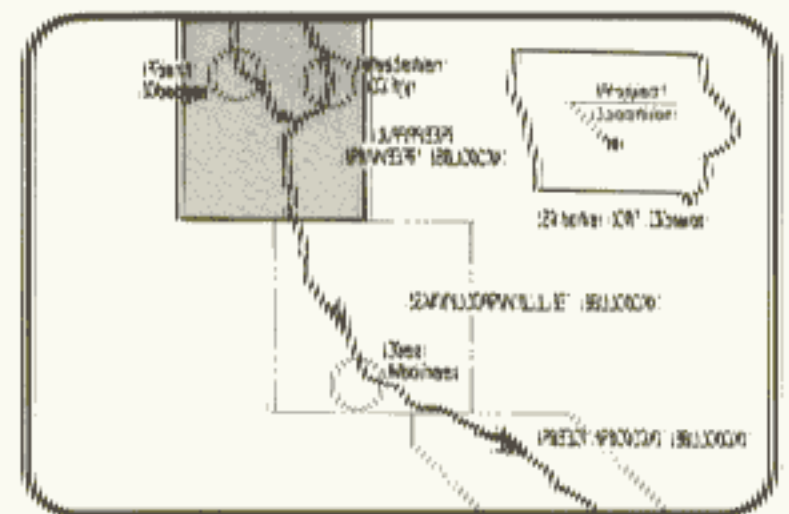
- Greenbelt Boundary
- Federal Fee Area
- State Area
- Local Area
- Incorporated Municipalities

Scale: 1:50,000

North Arrow

Des Moines Recreational River And Greenbelt

U.S. ARMY ENGINEER DISTRICT - ROCK ISLAND
 REGION: UPPER MISSOURI VALLEY DIST. 151 DATE: 8-85



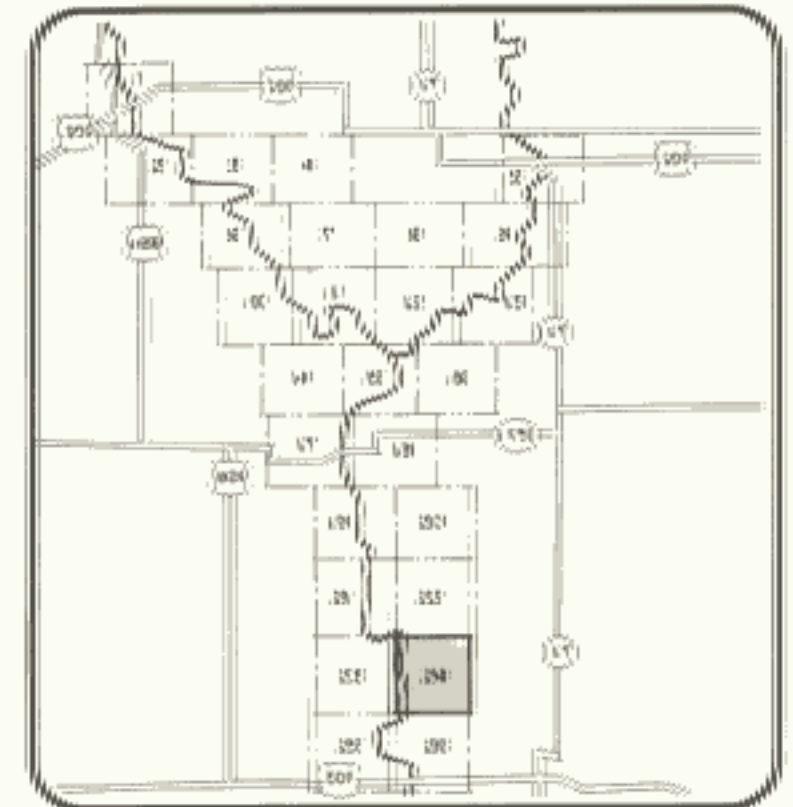
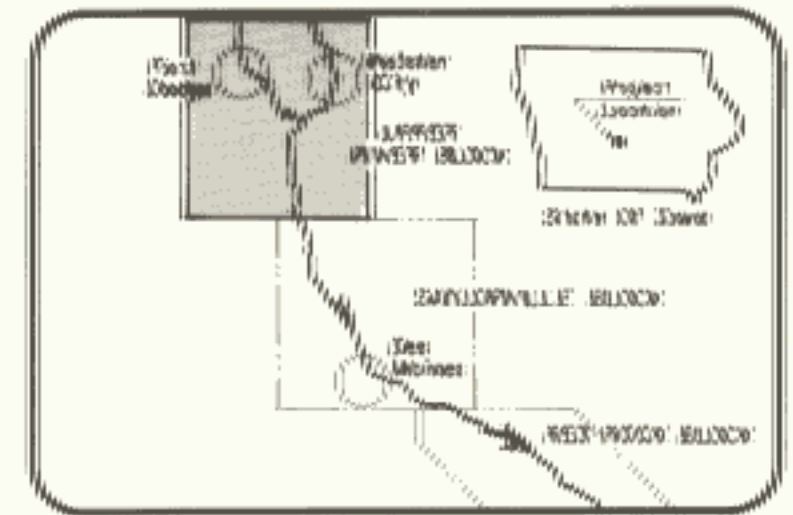
Legend

- Greenbelt Boundary
- Federal Area
- State Area
- Local Area
- Incorporated Municipalities

SCALE FEET

**Des Moines Recreational River
And Greenbelt**

U.S. ARMY ENGINEERS DISTRICT - BOISE, IDAHO
 BELLEVILLE, IDAHO RIVER DRAWING NO. DATE: 10-1-51



Legend

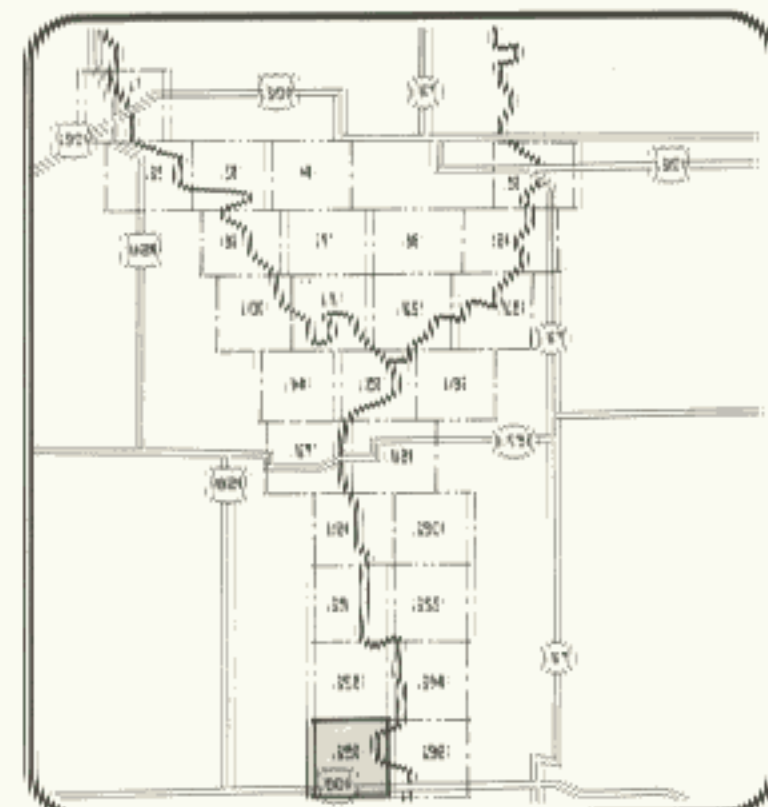
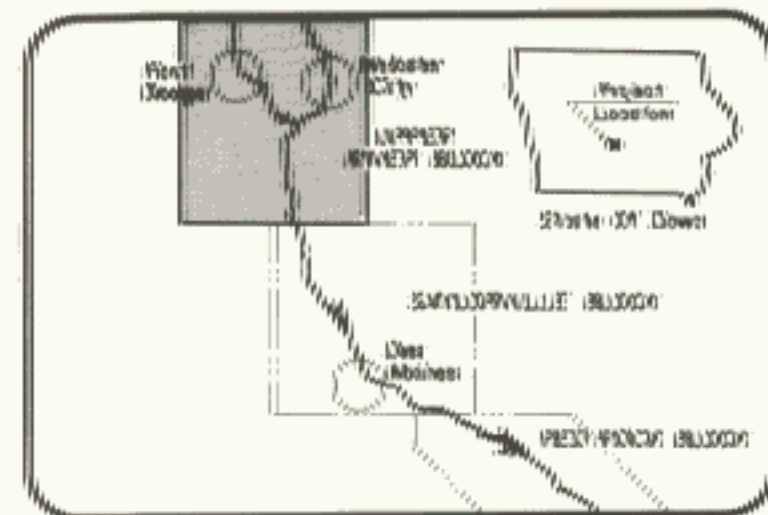
- Greenbelt Boundary
- Federal Free Area
- State Area
- Local Area
- Incorporated Municipalities

(NORTH)

1000 0 10000
SCALE FEET

**Des Moines Recreational River
And Greenbelt**

U.S. ARMY ENGINEERS DISTRICT - PROJECT 22467
RELATIO: UPPER DES MOINES RIVER 24 DATE: 11-67



Legend

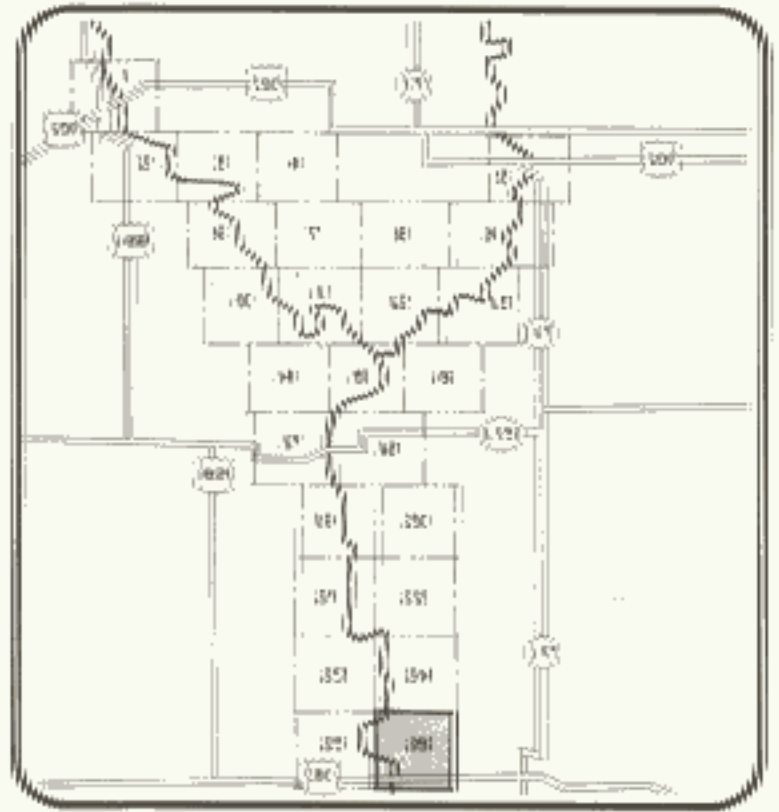
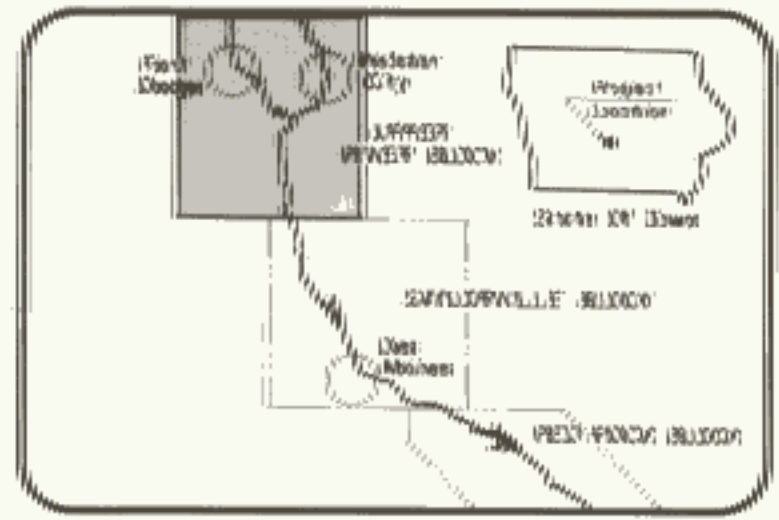
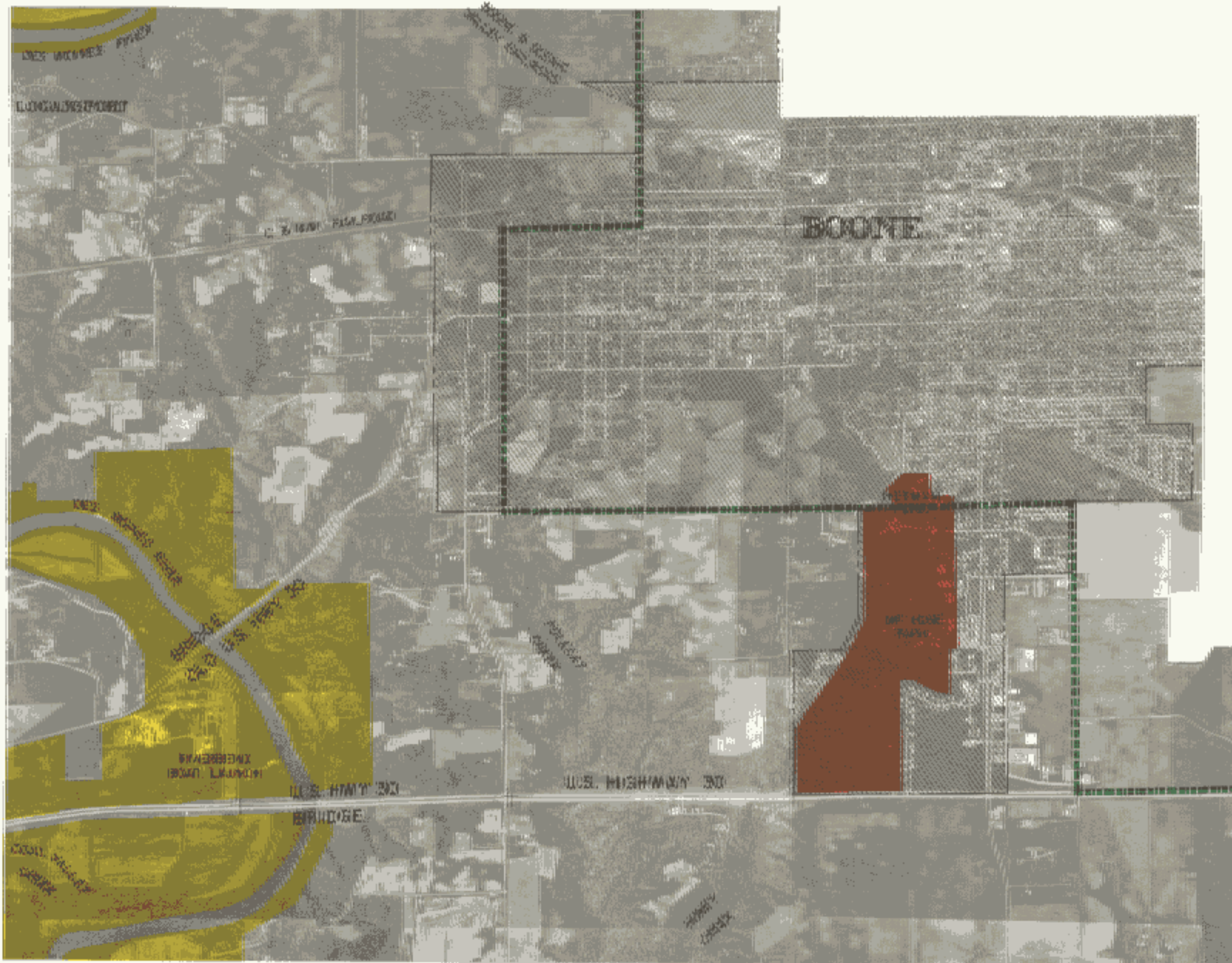
- Greenbelt Boundary
- Federal Fee Area
- State Area
- Local Area
- Incorporated Municipalities

Scale: 1:50,000

North Arrow

Des Moines Recreational River And Greenbelt

U.S. ARMY ENGINEER DISTRICT - ROCK ISLAND
 REGION: UPPER MISSOURI VALLEY DIST. 151 DATE: 8-85



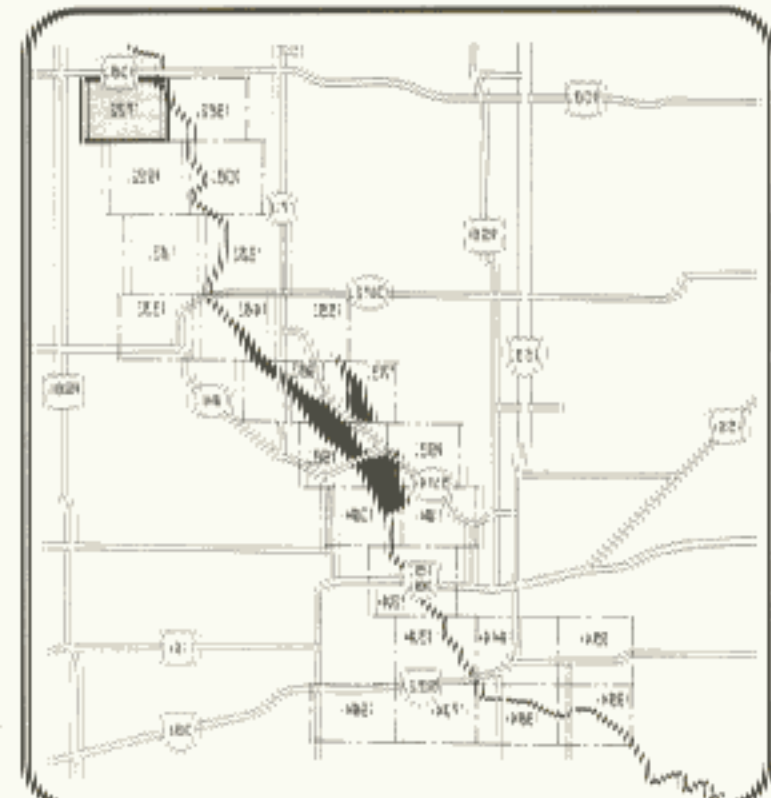
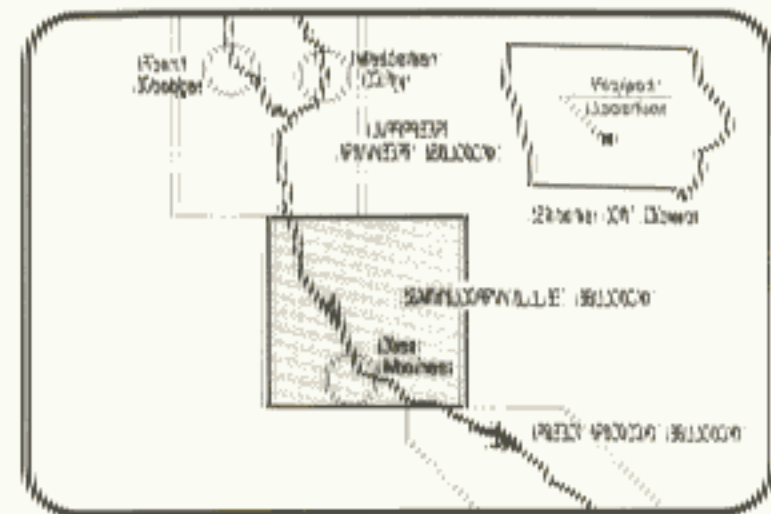
Legend

- Greenbelt Boundary
- Federal Free Areas
- State Areas
- Local Areas
- Incorporated Municipalities

10000 0 20000
SCALE: FEET

Des Moines Recreational River and Greenbelt

U.S. ARMY ENGINEER DISTRICT -- BOONE ISLAND
RELAY: JEFFERSON RIVER ISLAND: 191 DATE: 10-65

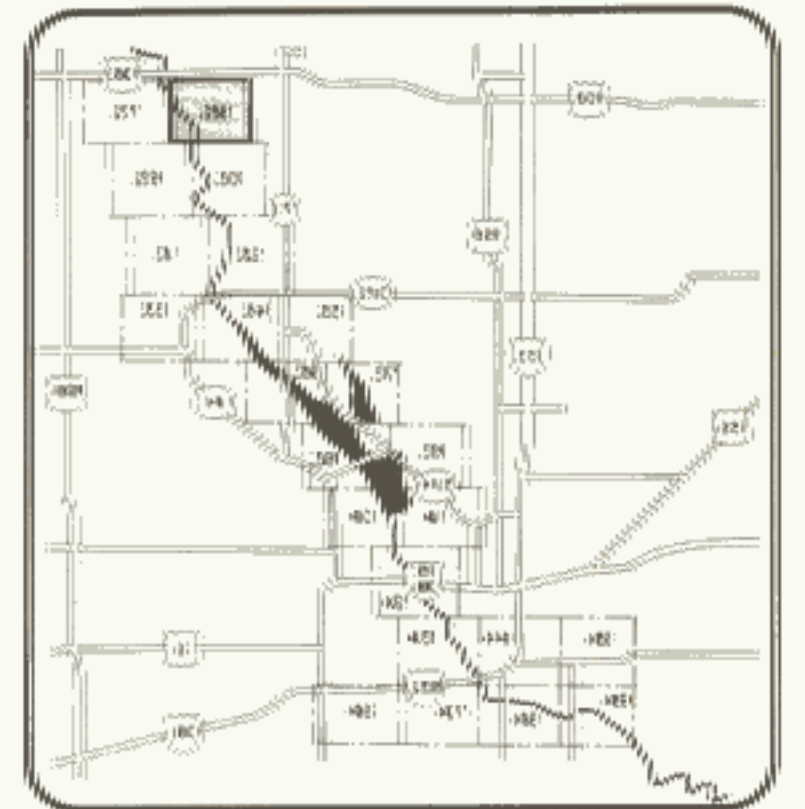
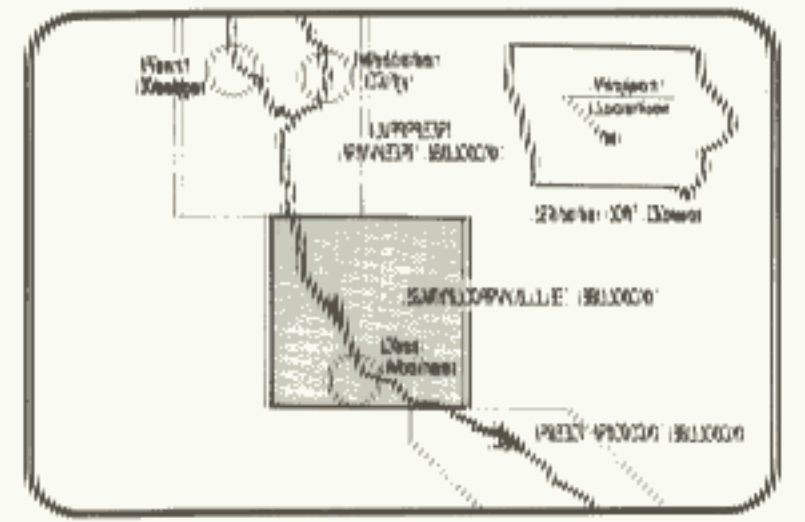
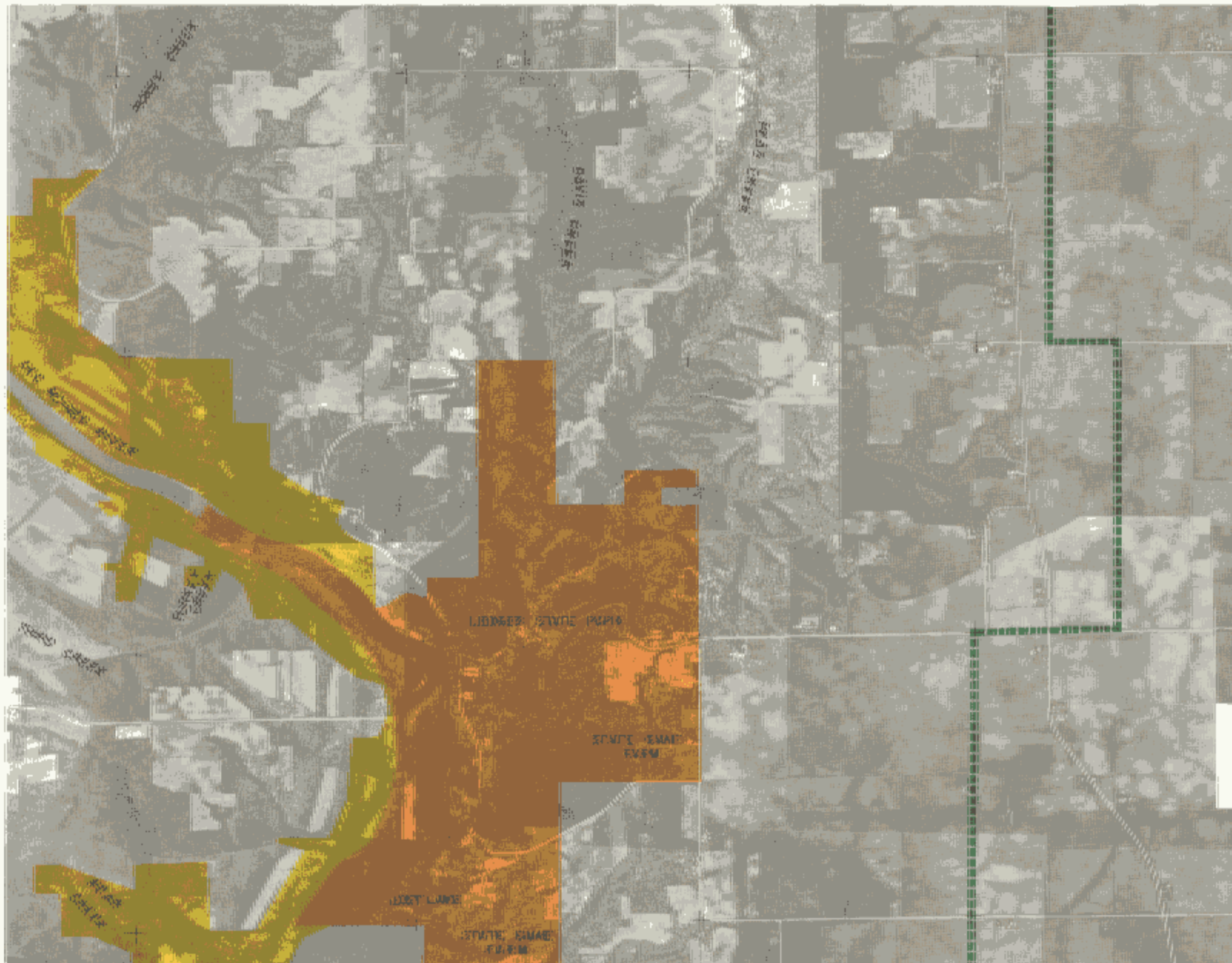


Legend

- Greenbelt Boundary
- Federal Free Area
- State Area
- Local Area
- Incorporated Municipalities

**Des Moines Recreational River
And Greenbelt**

U.S. ARMY ENGINEER DISTRICT -- BOONVILLE
DESIGNED: SAUNDERSVILLE PLANNED: 1971 DATE: 8-81



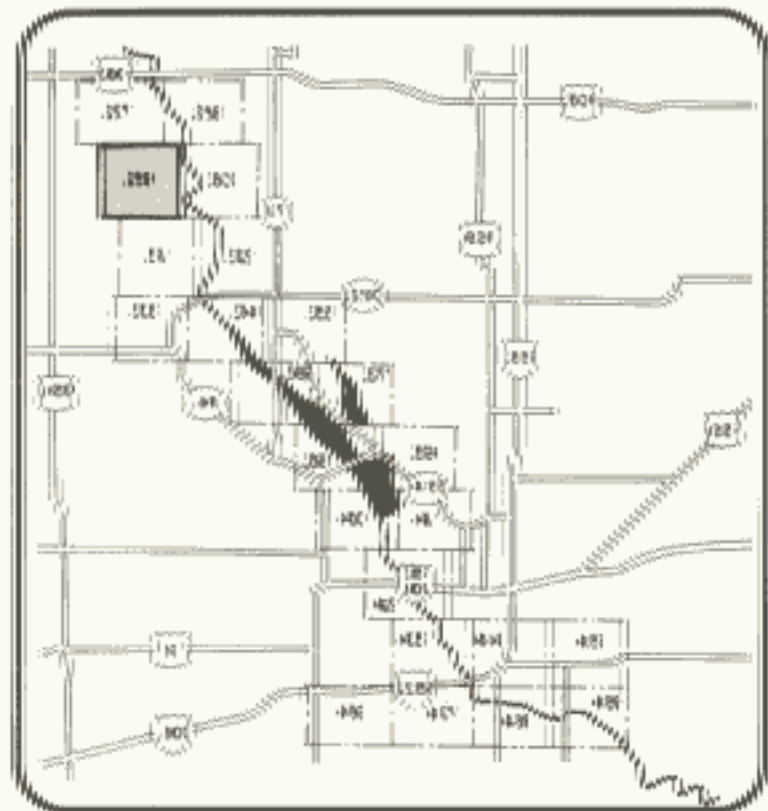
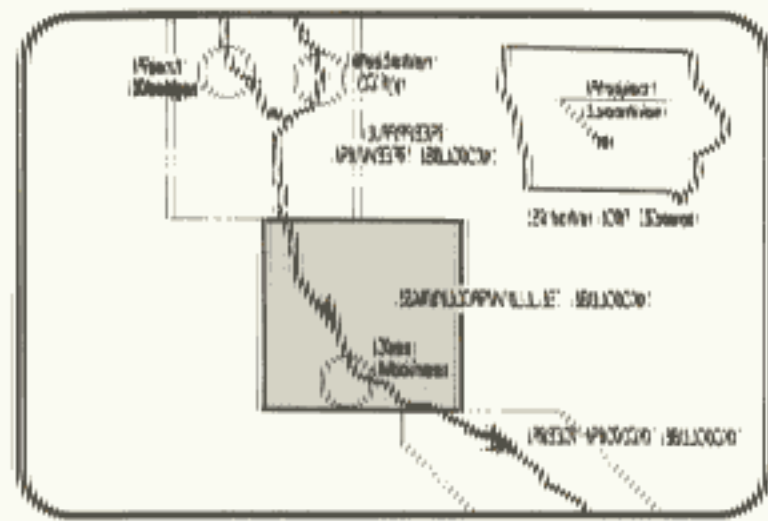
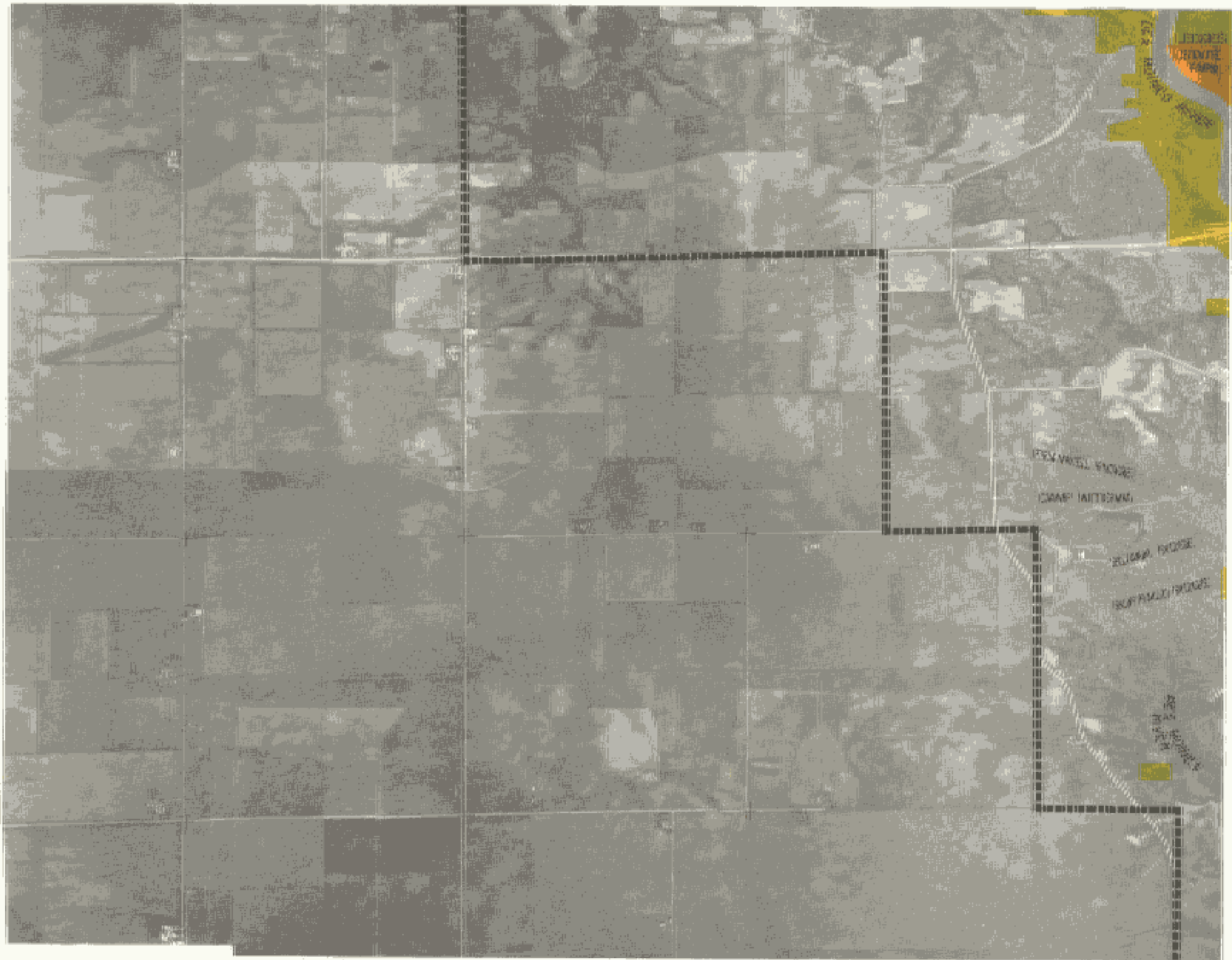
Legend

- Greenbelt Boundary
- Federal Free Area
- State Area
- Local Area
- Incorporated Municipalities

0 3000 6000 9000
0 100 METERS 0 100 FEET

Des Moines Recreational River And Greenbelt

U.S. ARMY ENGINEER DISTRICT — BOUCE BELLEVUE
DESIGN: SAFFORDVILLE PLANNER: DES. DATE: 10-67



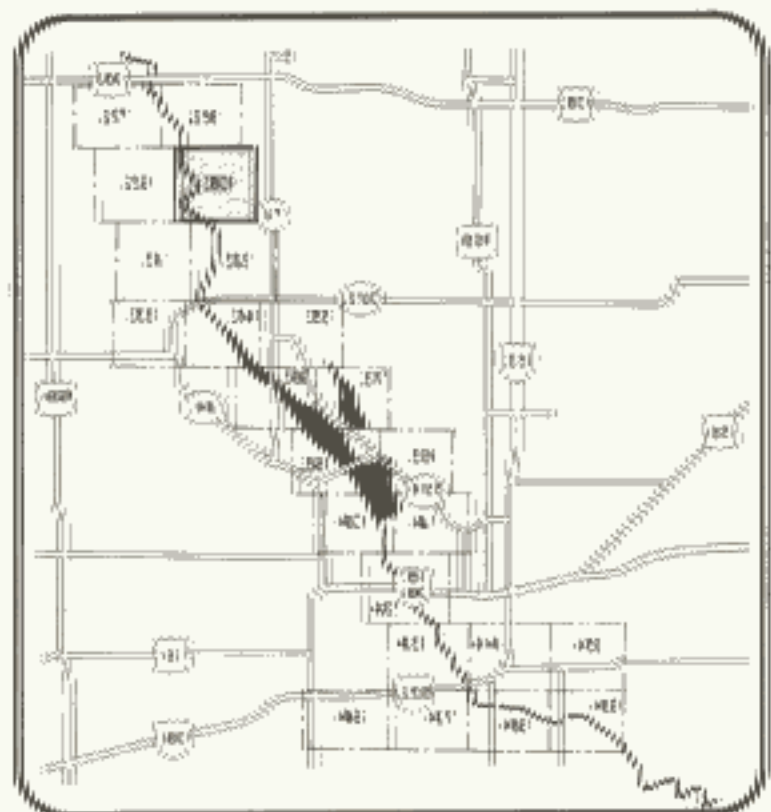
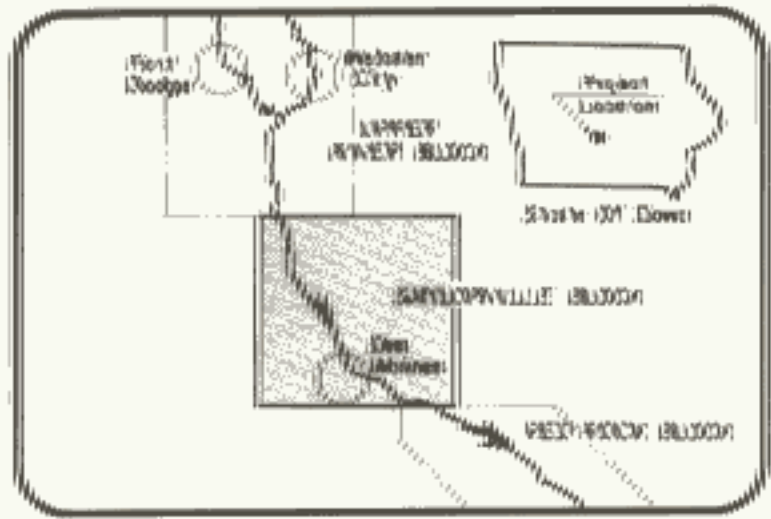
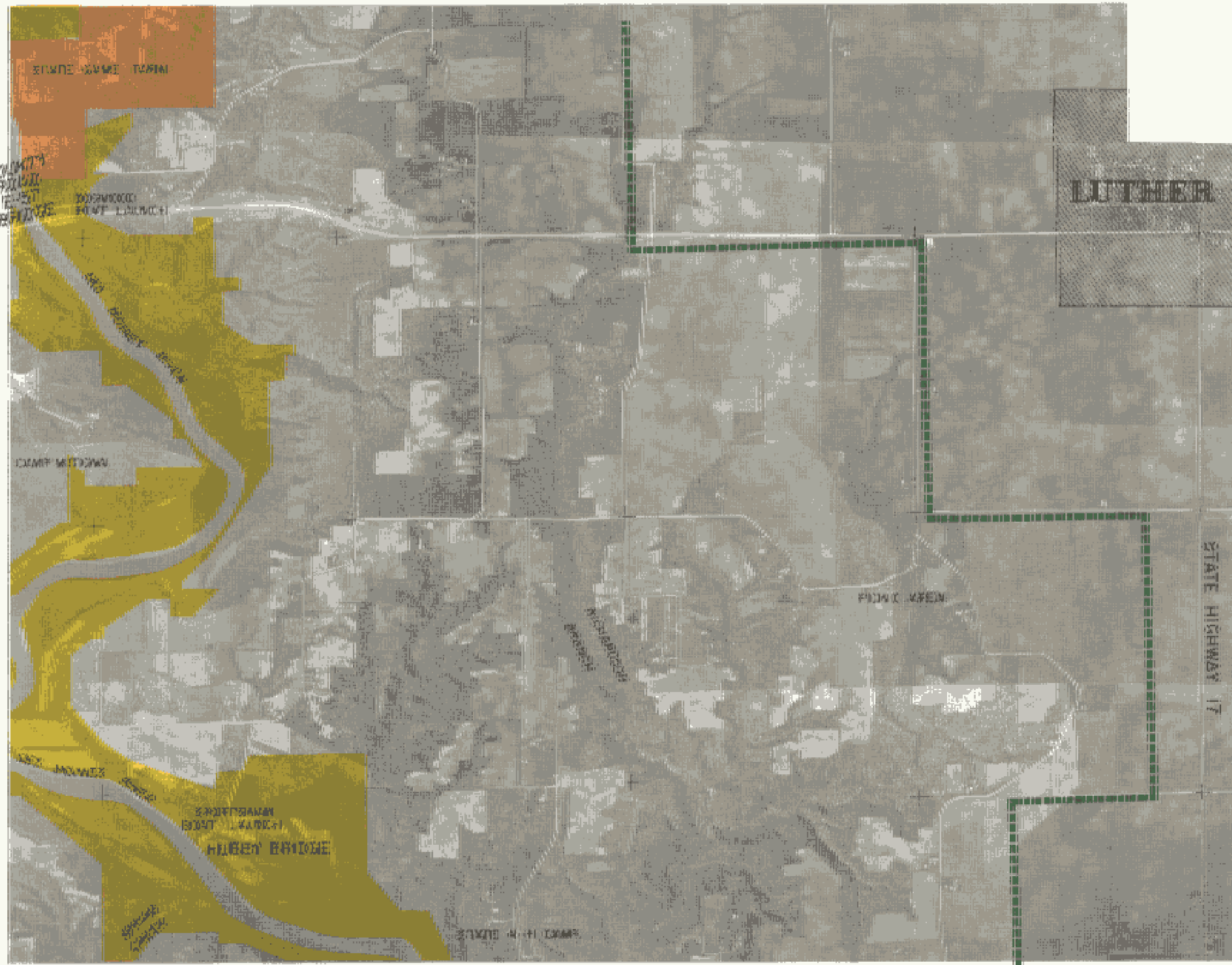
Legend

- Greenbelt Boundary
- Federal Free Area
- Slater Area
- Local Area
- Incorporated Municipalities

Scale: 10000 20000
 1:50000
 1:100000

**Des Moines Recreational River
 And Greenbelt**

U.S. ARMY ENGINEER DISTRICT - ROCK ISLAND
 DRAWING: SARASOTA BRIDGE, ILLINOIS, 1954 DATE: 1954



Legend

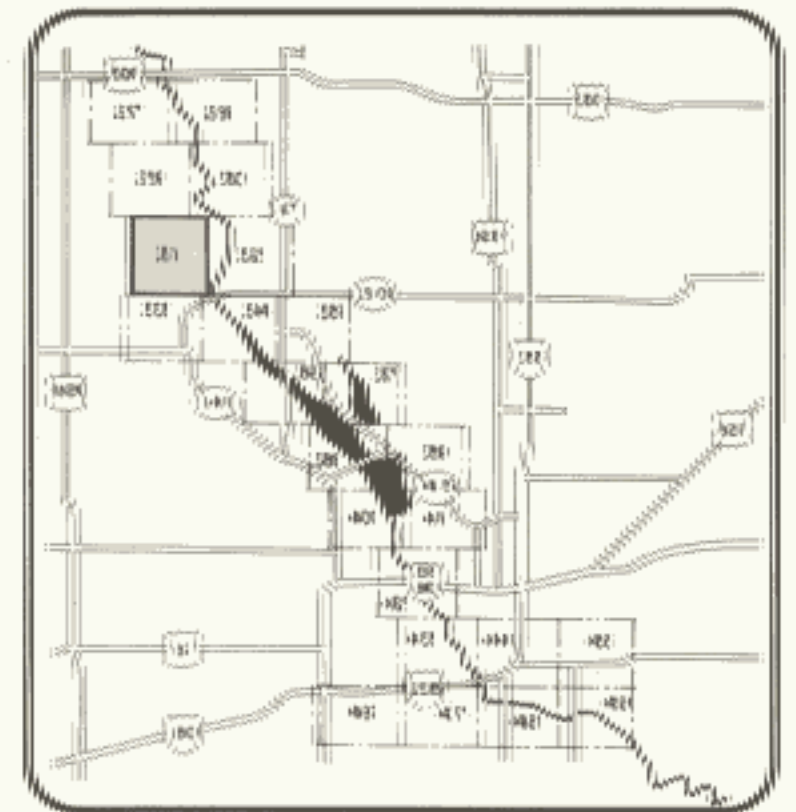
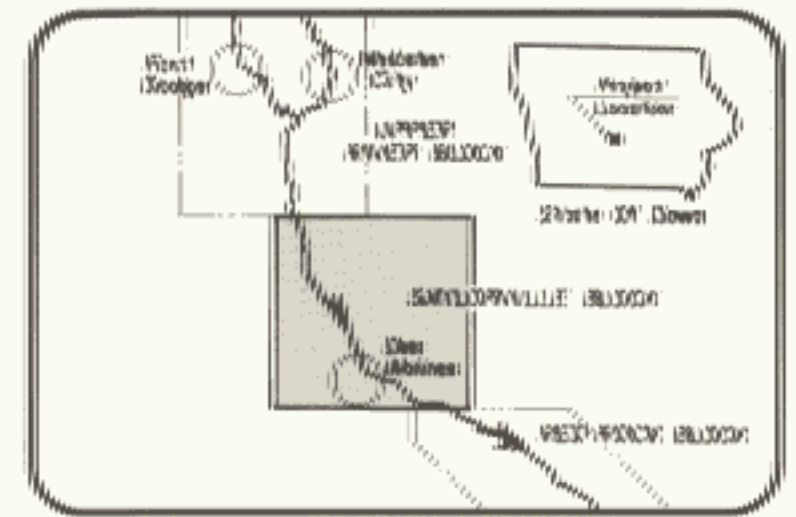
- Greenbelt Boundary
- Federal Free Area
- Elder Area
- Local Area
- Incorporated Municipalities

Des Moines Recreational River and Greenbelt

U.S. ARMY ENGINEER DISTRICT - BOICE BARRAGE
 BELLEVUE, IOWA
 PROJECT NO. DATE: 1981

Scale: 1" = 1000'

North Arrow



Legend

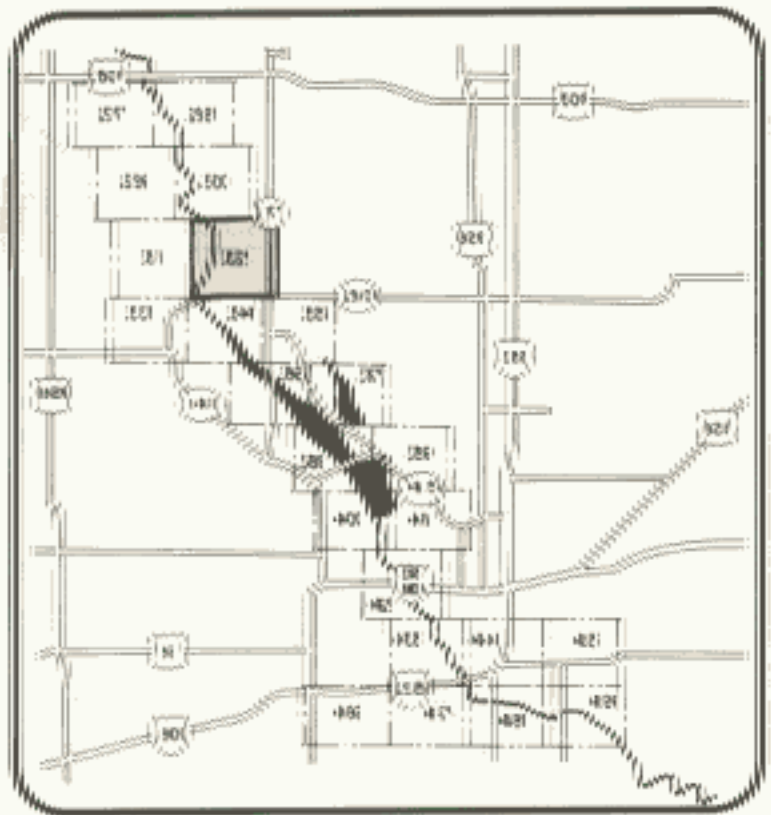
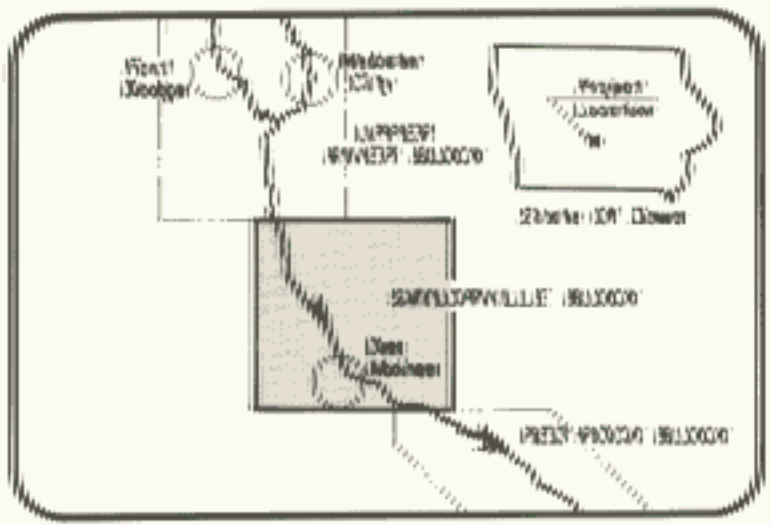
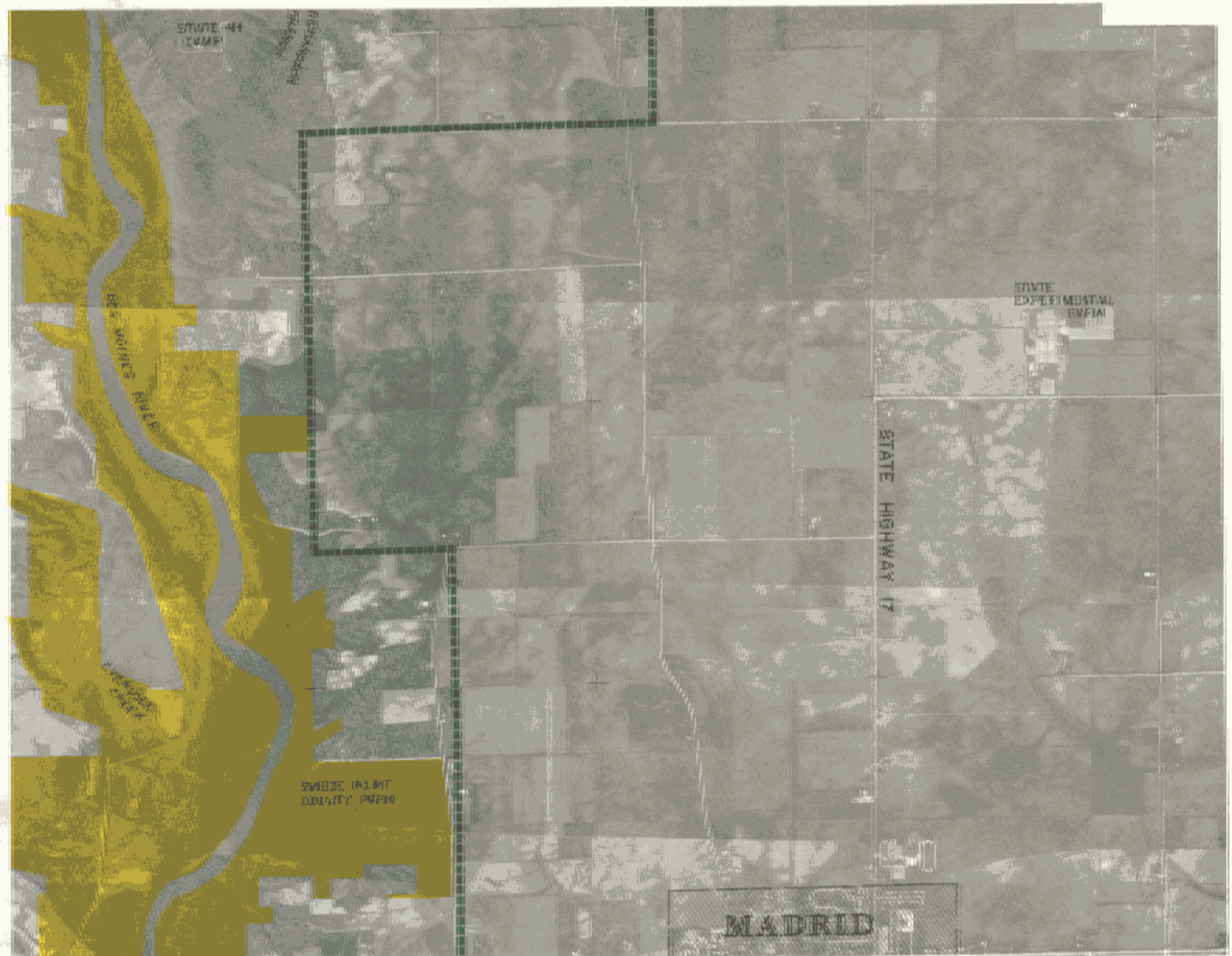
- Greenbelt Boundary
- Federal Free Area
- State Area
- Local Area
- Incorporated Municipalities

NORTH

0 10000 20000 FEET

Des Moines Recreational River and Greenbelt

U.S. ARMY ENGINEER DISTRICT -- BOSTON DISTRICT
 REGION: SANDY CREEK BASIN PLAN: 24 DATE: 8-87



Legend

- Greenbelt Boundary
- Federal Fee Area
- State Area
- Local Area
- Incorporated Municipalities

Map Scale

0 10000 20000
0 1 2
0 10000 20000
MILES FEET

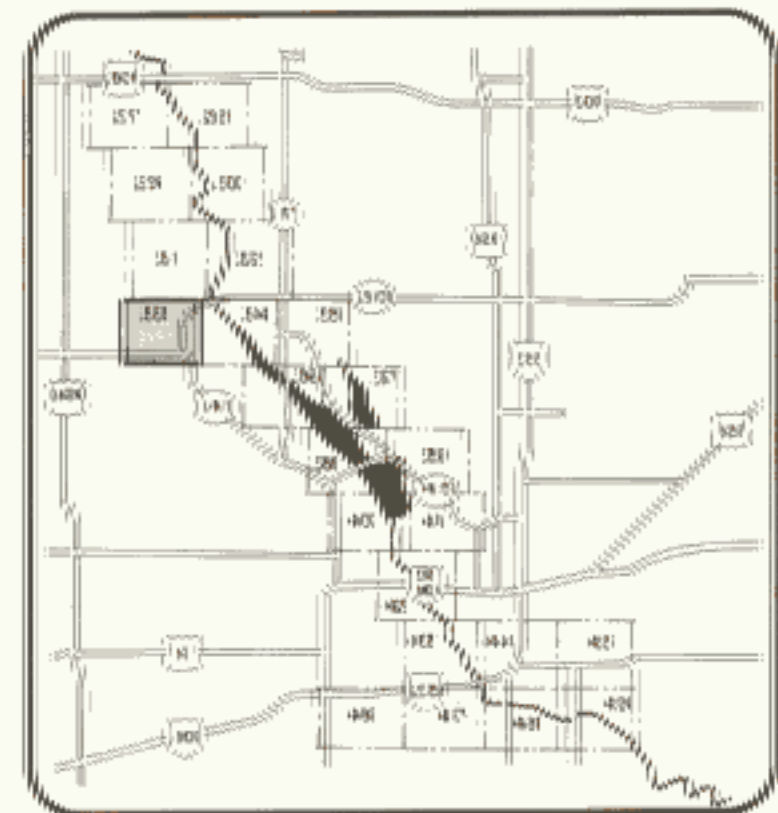
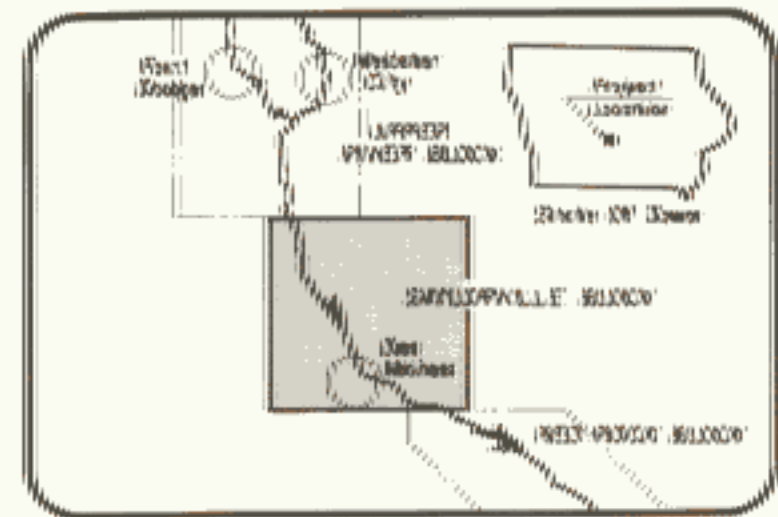
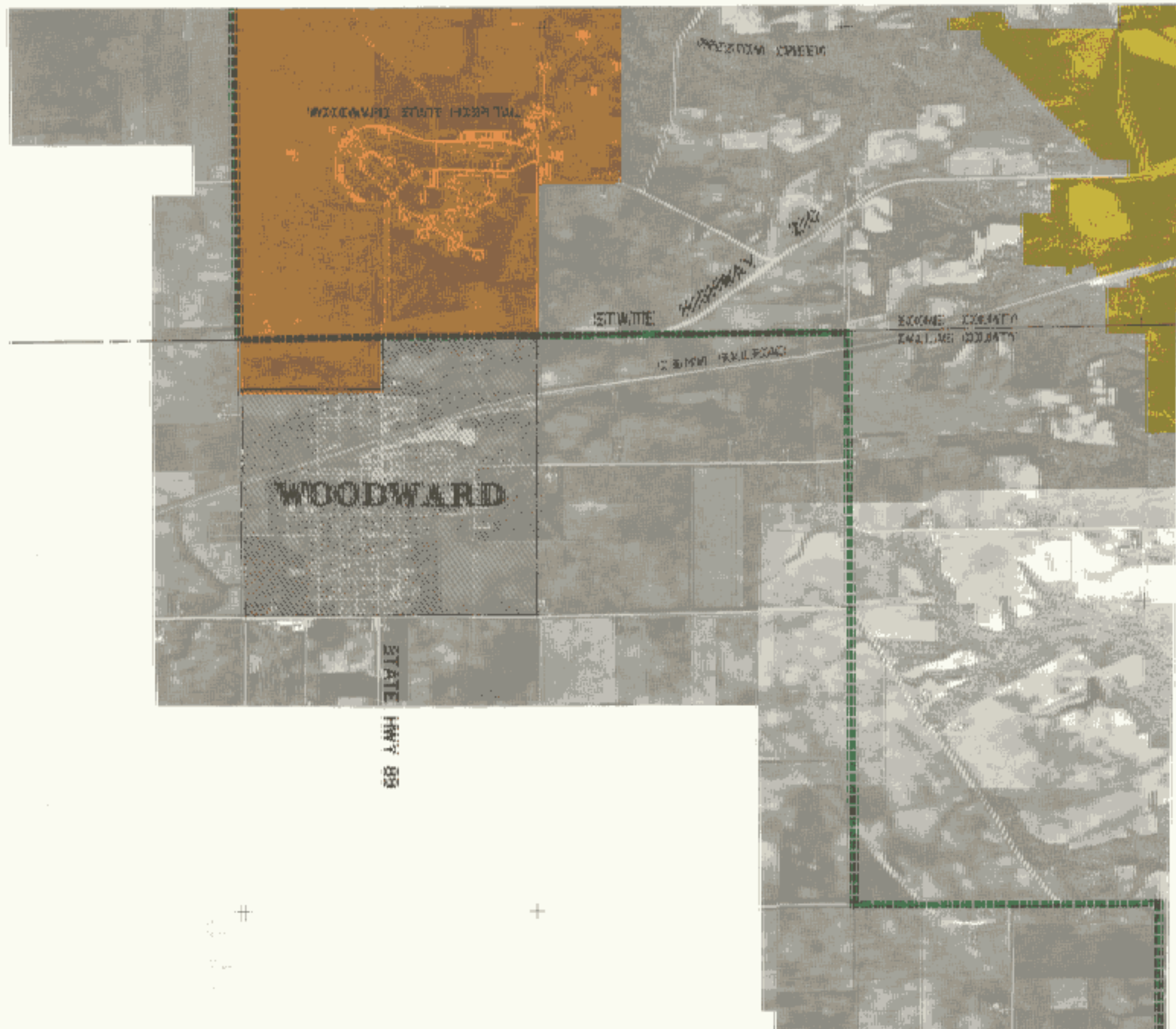
Map Orientation

1900000

Map Title

**Dues Maimeos Recreational River
And Greenbelt**

U.S. ARMY ENGINEER DISTRICT -- BOONVILLE, INDIANA
PROJECT: SAUK COUNTY, WISCONSIN; STATE: 1961



Legend

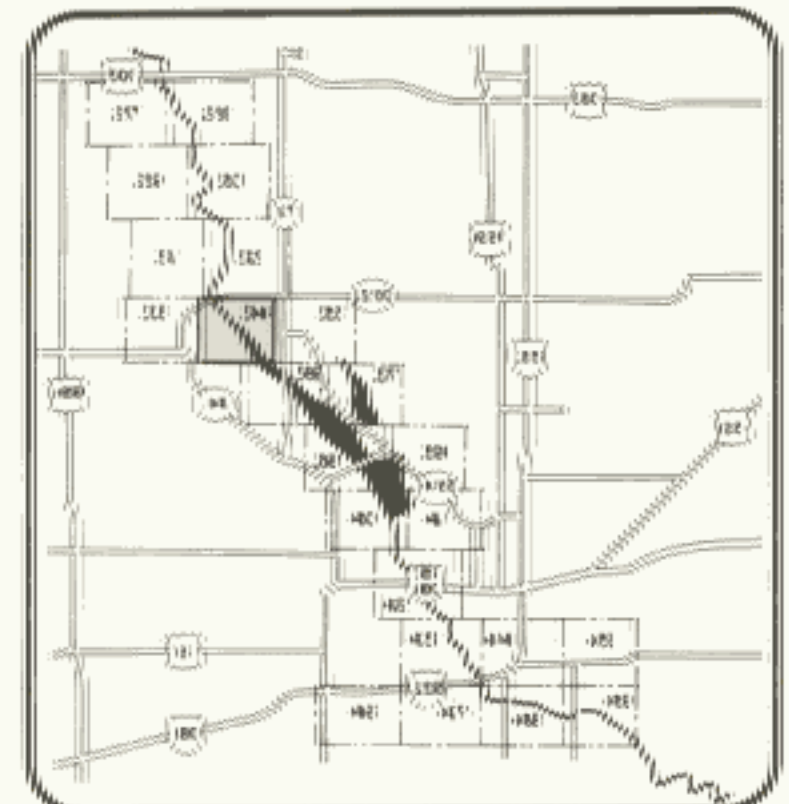
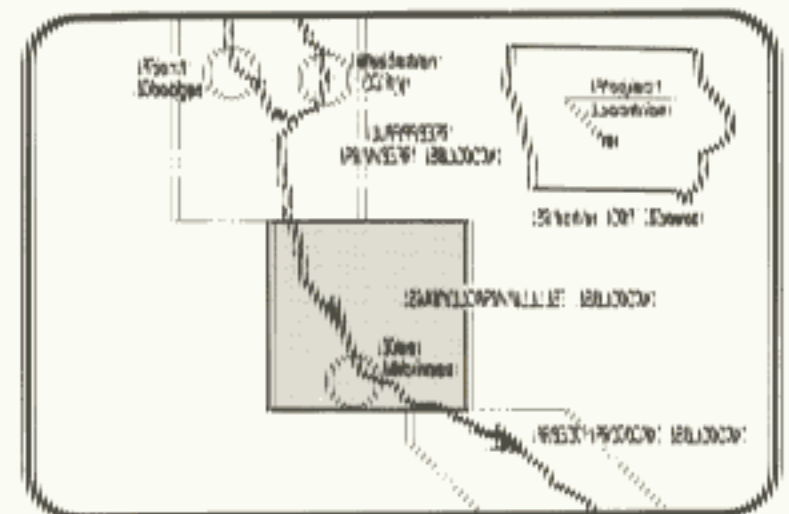
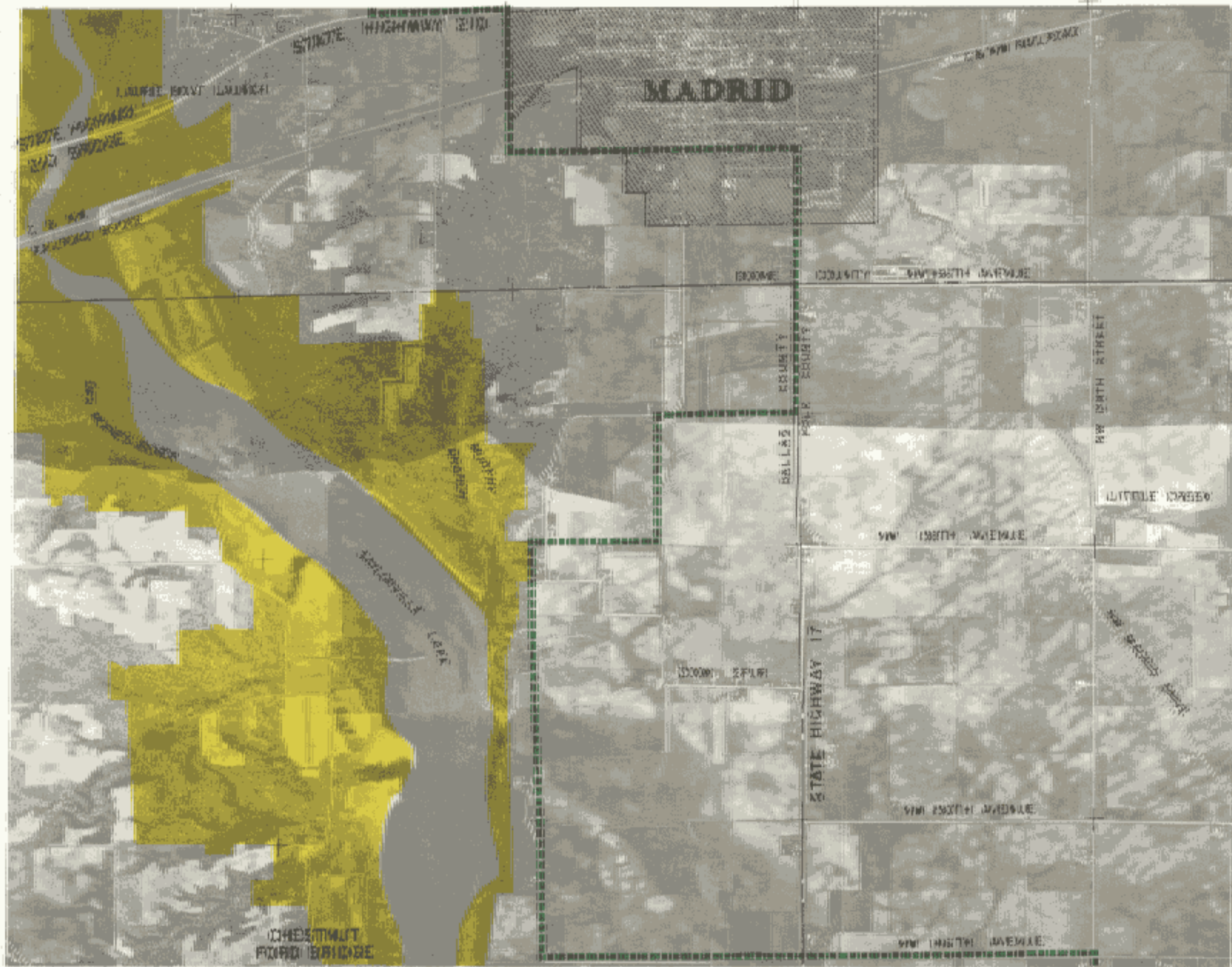
- Greenbelt Boundary
- Federal Fee Area
- Stable Area
- Local Area
- Incorporated Municipalities

10000 X 10000

 10000 FEET

**Des Moines Recreational River
And Greenbelt**

U.S. ARMY ENGINEER DISTRICT - 60001 BELLEVILLE
 BELLEVILLE, MISSOURI, PROJECT NO. 12478, 1987



Legend

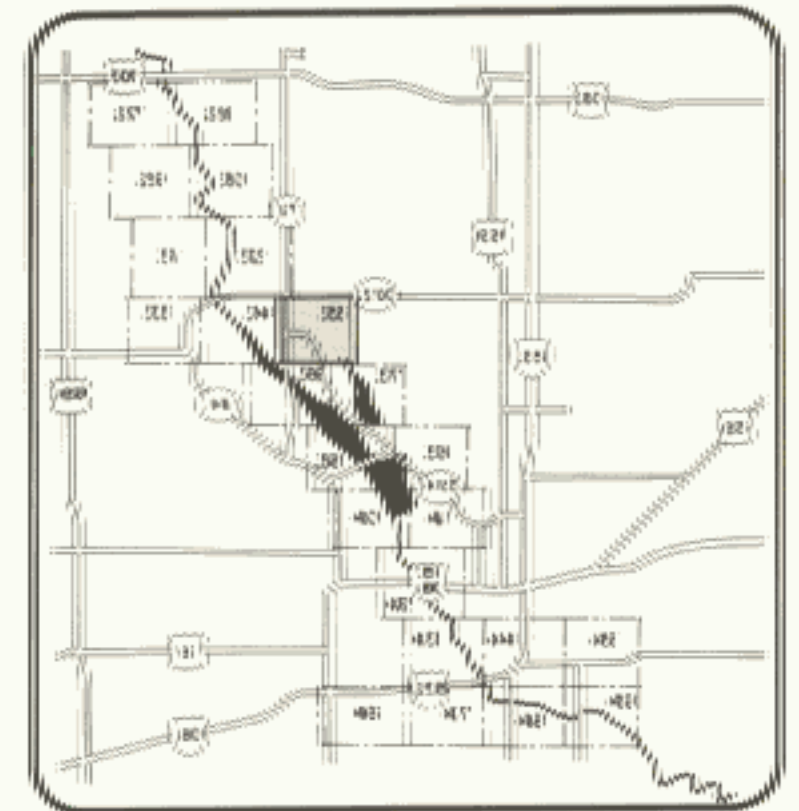
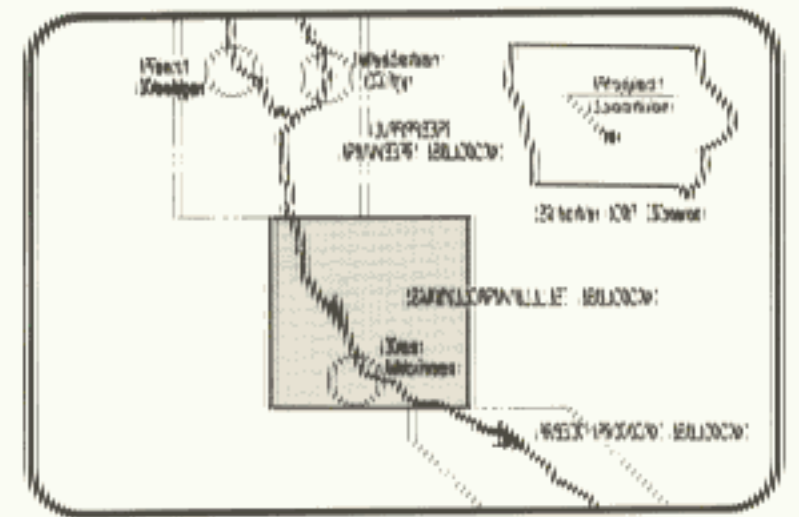
- Greenbelt Boundary
- Federal Free Area
- State Area
- Local Area
- Incorporated Municipalities

NORTH

0 1000 10000 20000
100 MILES 1000 FT

**Des Moines Recreational River
And Greenbelt**

U.S. NAVY ENGINEERING DISTRICT - BOICE ISLAND
BLONDE, SANDY CREEK, IRMA, DAN, DAN, DAN



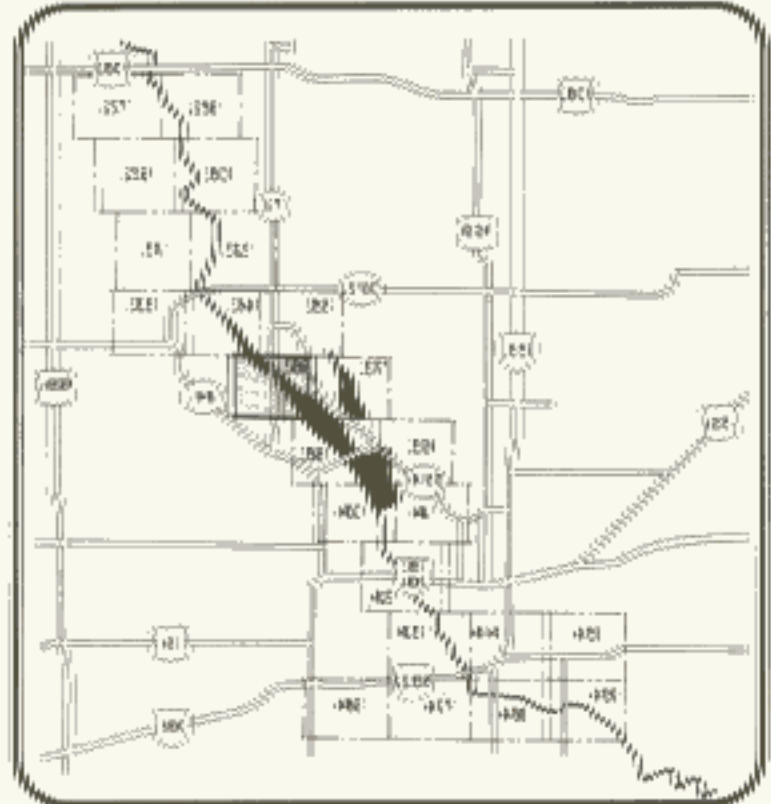
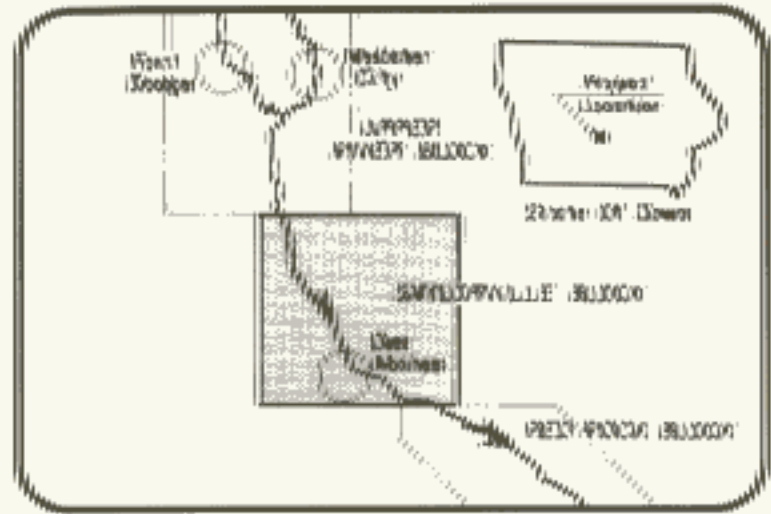
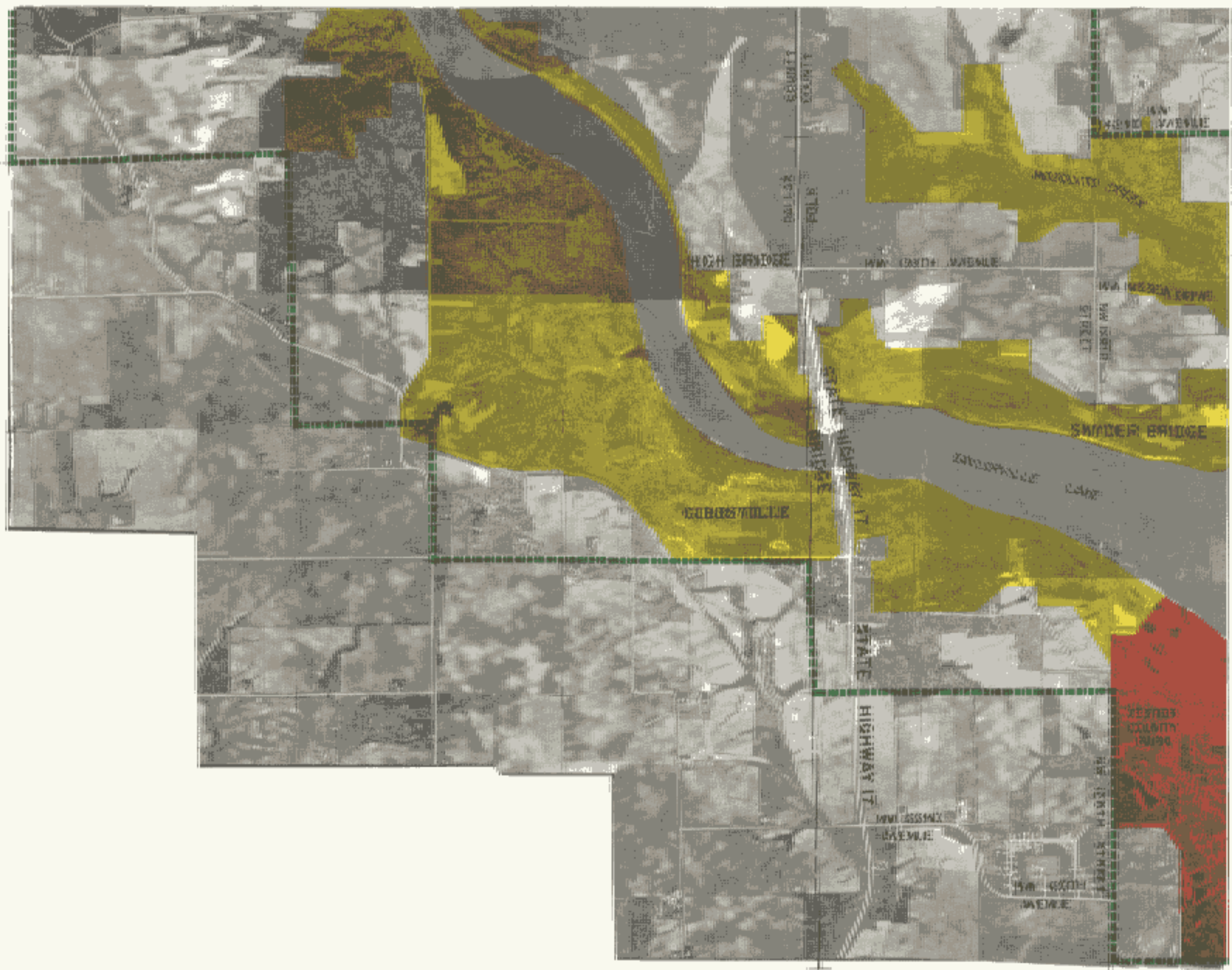
Legend

- Greenbelt Boundary
- Riparian Area
- Urban Area
- Local Area
- Incorporated Municipalities

10000 X 20000
10000 FEET

**Oes Moines Recreational River
And Greenbelt**

U.S. ARMY ENGINEER DISTRICT -- 2000 BELLEVILLE, MISSOURI
PLANNED BY: KAMRIS 10-1987

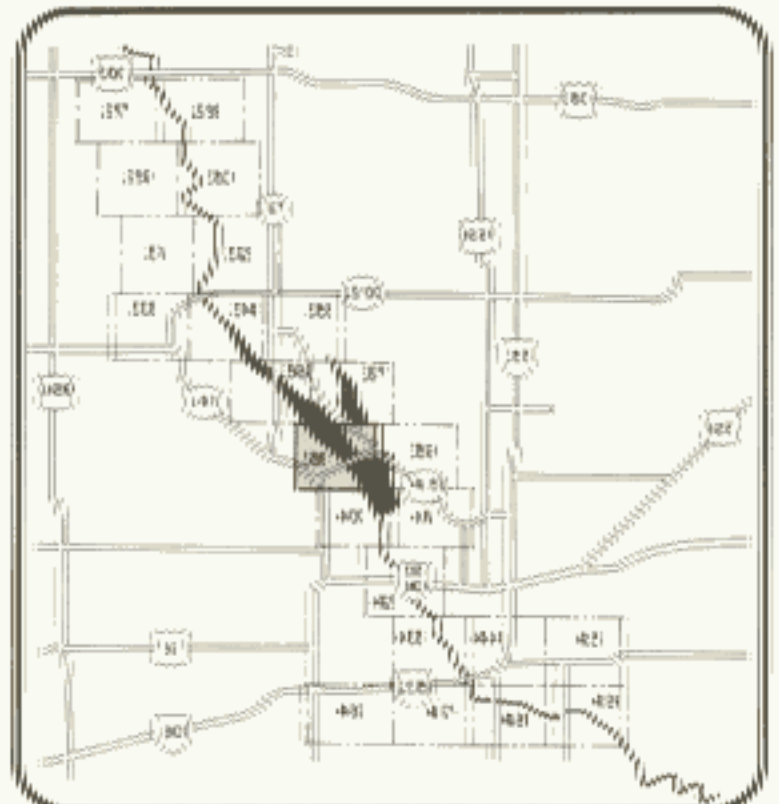
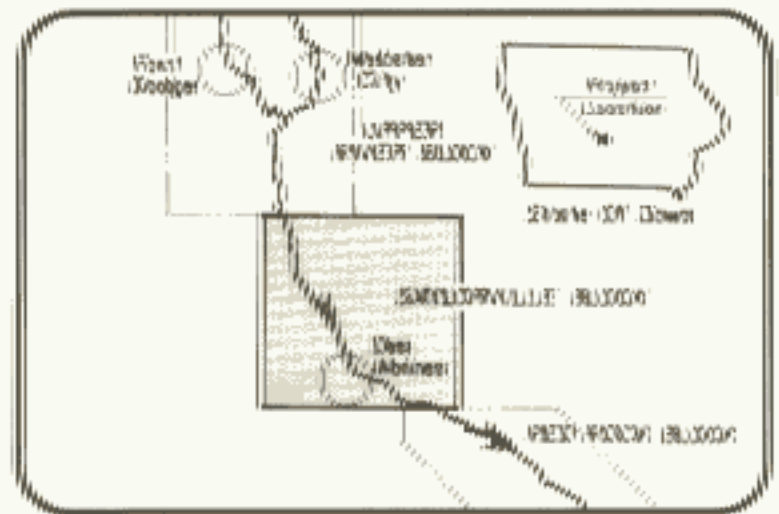
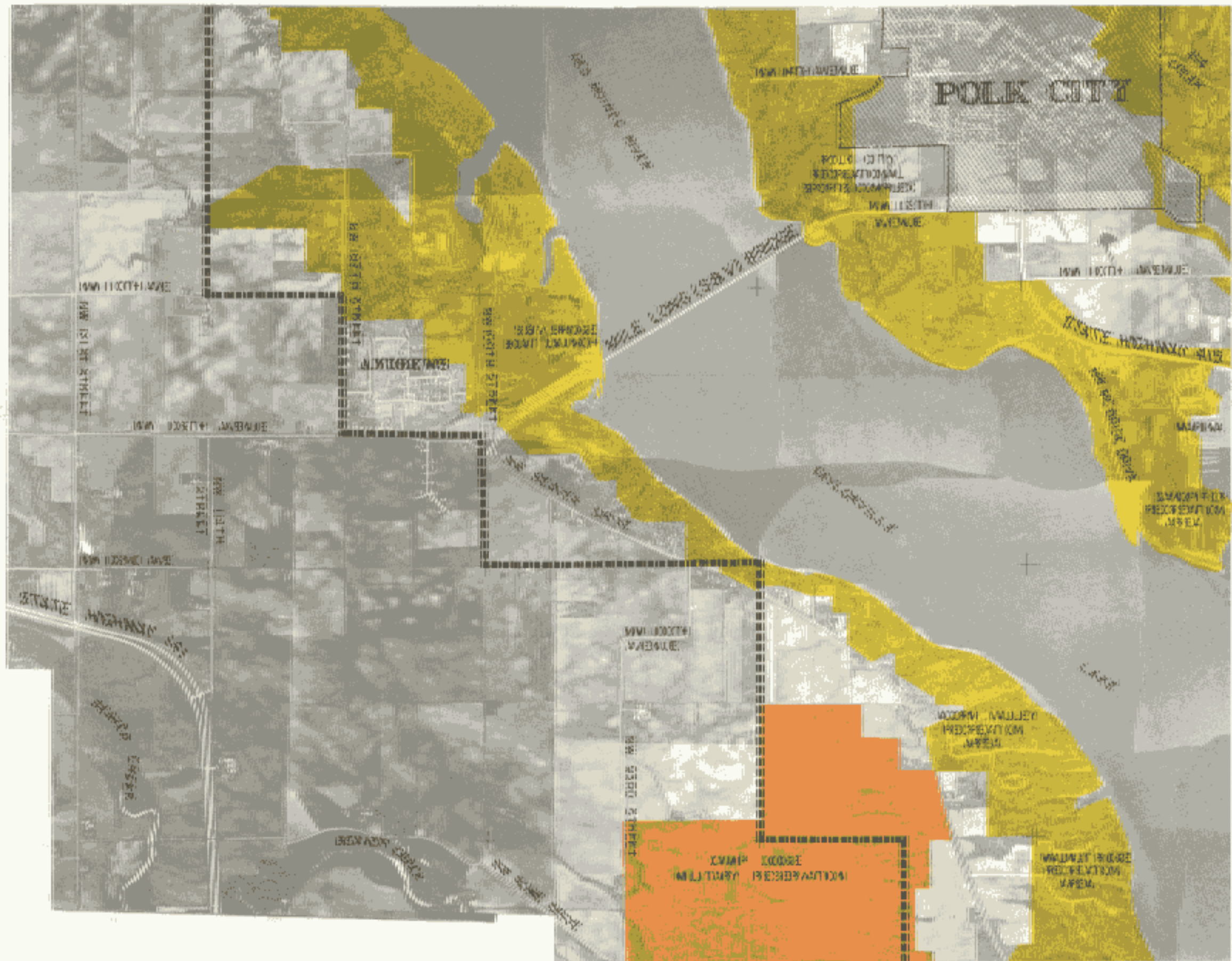


Legend

- Greenbelt Boundary
- Federal Free Area
- Local Area
- Incorporated Municipalities

DES MOINES RECREATIONAL RIVER AND GREENBELT

U.S. ARMY ENGINEERS DISTRICT -- ROUTE 22/190
 BELLEVILLE SANDYVILLE PREY POND DES MOINES



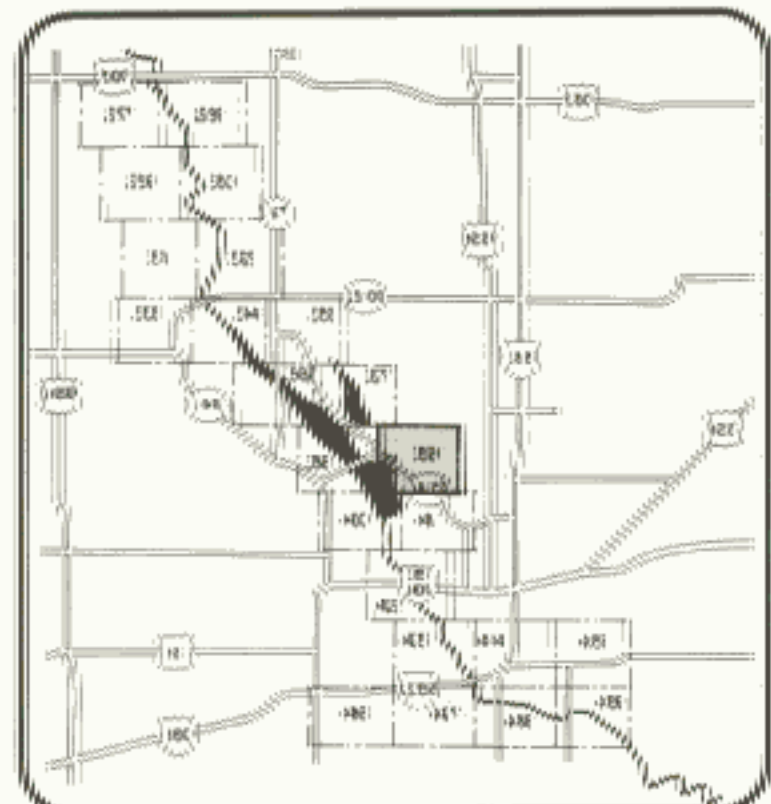
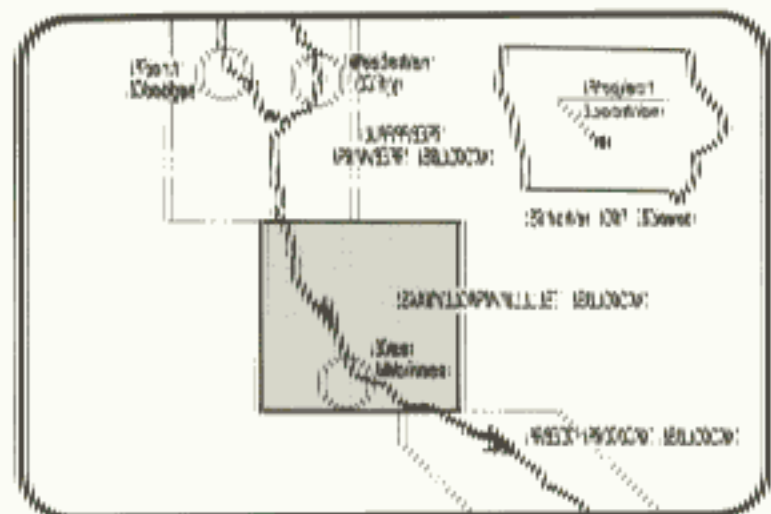
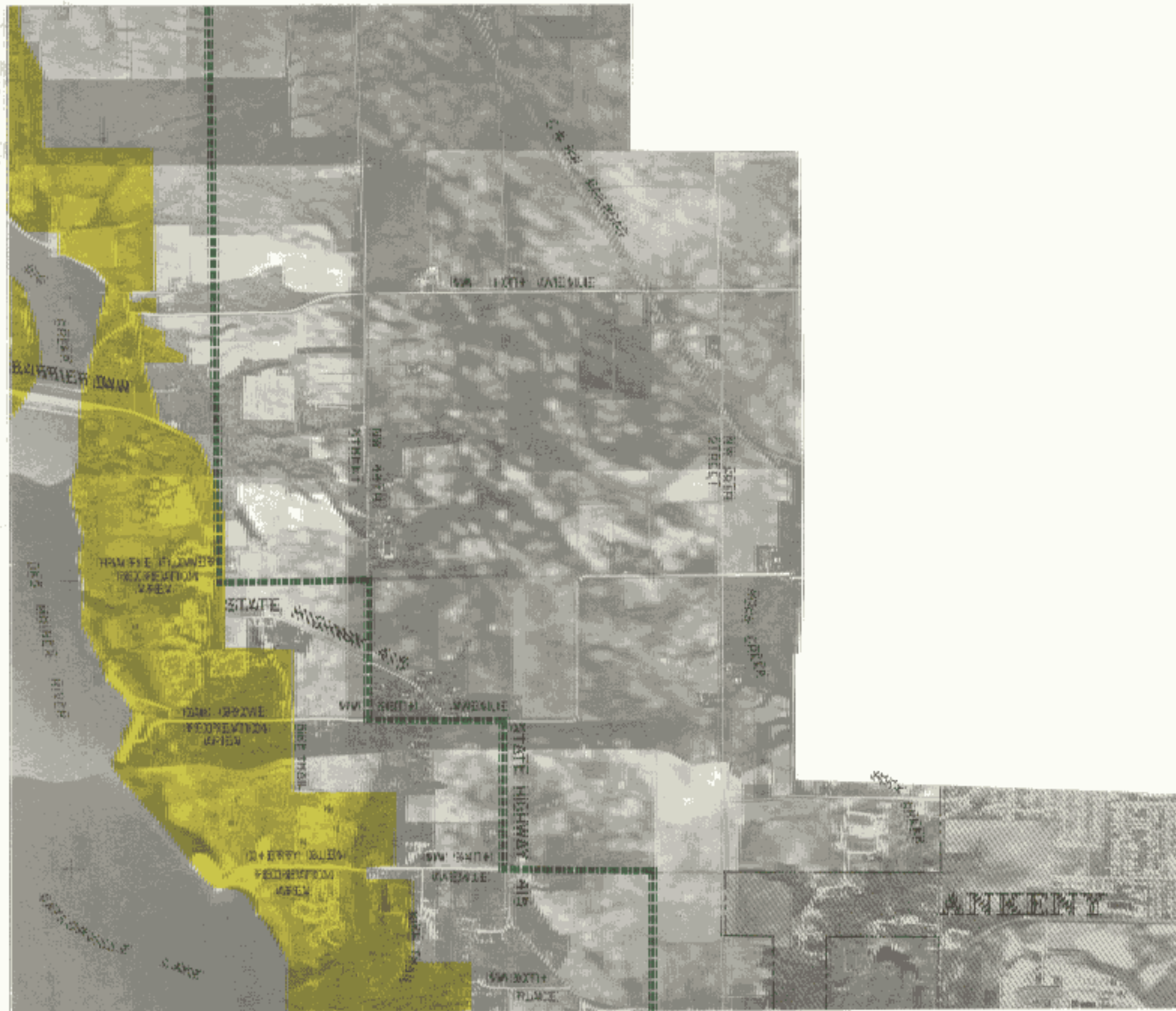
Legend

- Greenbelt Boundary
- Federal Free Area
- State Area
- Local Area
- Incorporated Municipalities

1:0000 1:1 1:20000
SCALE: FEET

Des Moines Recreational River and Greenbelt

U.S. ARMY ENGINEER DISTRICT - MOBILE ALABAMA
PROJECT: MISSOURI VALLEY PROJECT; DRAWING: 28; DATE: 12-54



Legend

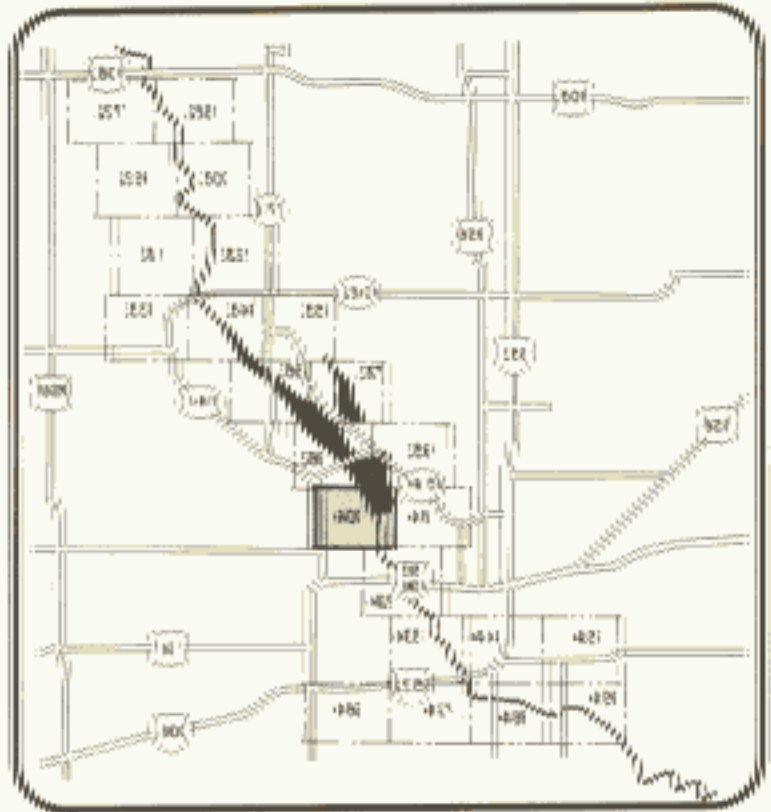
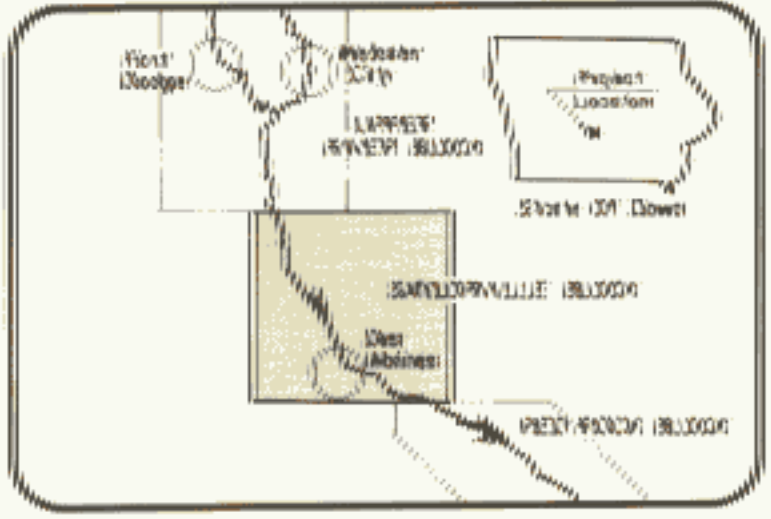
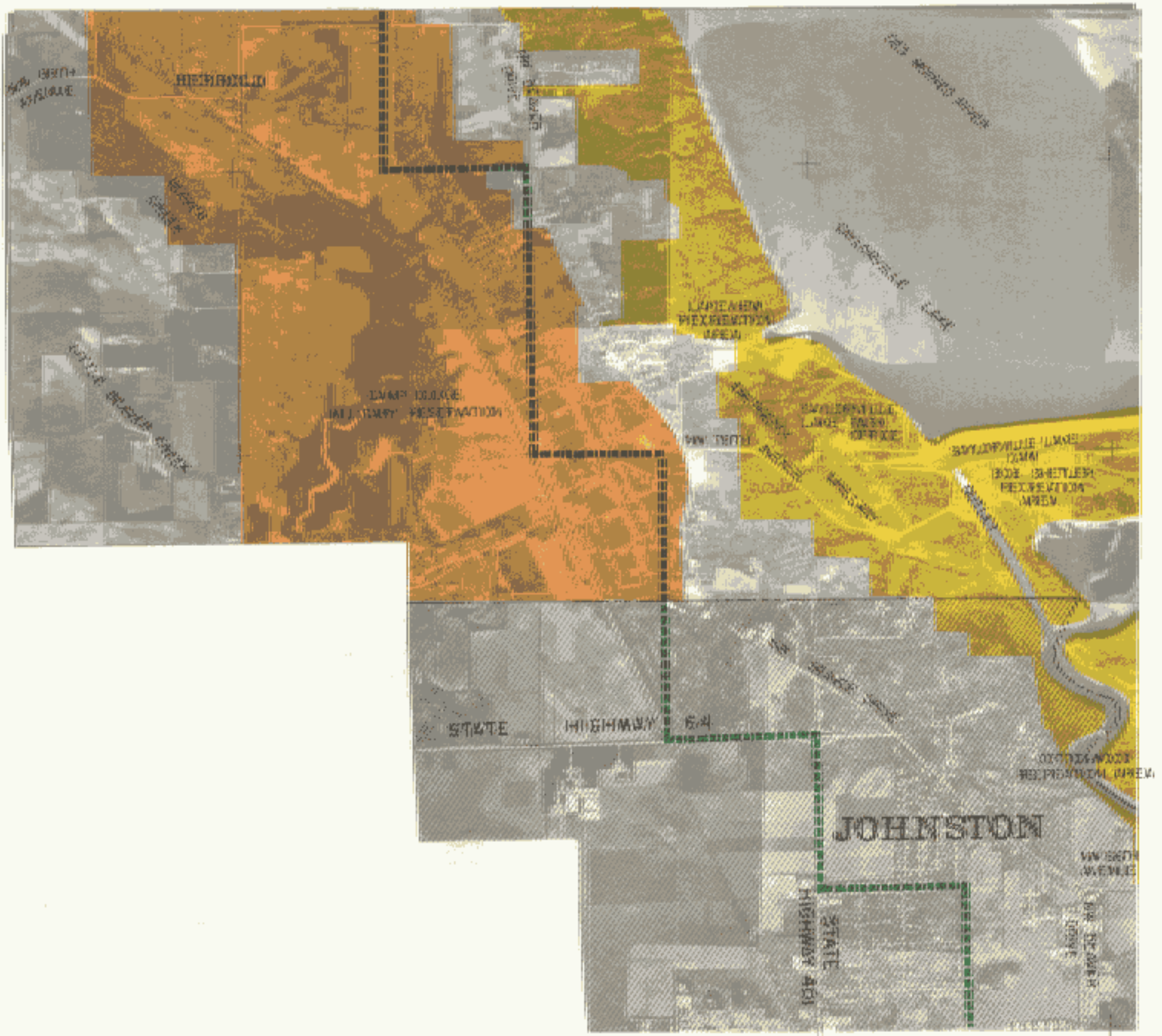
- Greenbelt Boundary
- Federal Free Area
- State Area
- Local Area
- Incorporated Municipalities

1:3000 1:1 1:20000
SCALE

NORTH

**Des Moines Recreational River
And Greenbelt**

U.S. ARMY ENGINEER DISTRICT - BOICE ISLAND
BLOCK: DANIELSVILLE PLUMB: 150 DATED: 1987



Legend

- Greenbelt Boundary
- Federal Free Area
- Shore Area
- Local Area
- Incorporated Municipalities

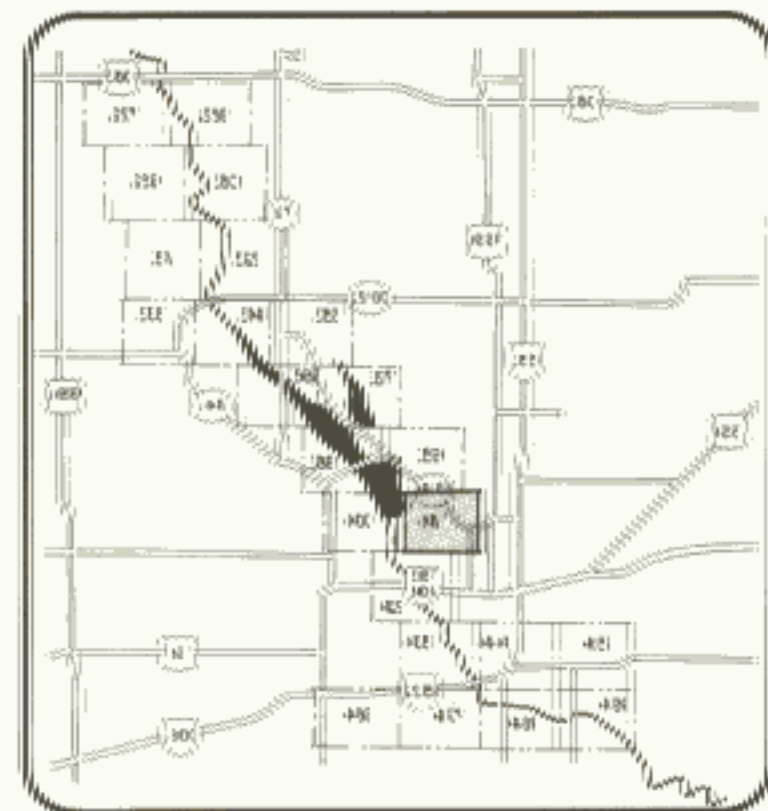
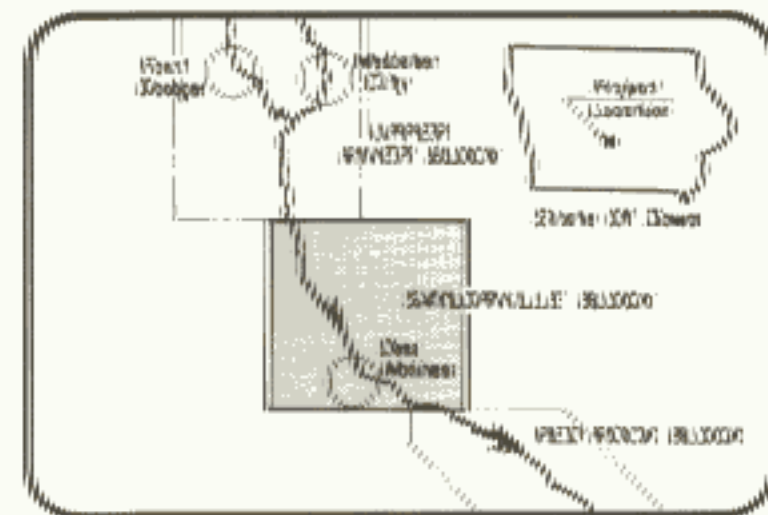
NORTH

SCALE: 1:20000

Des Moines Recreational River and Greenbelt

U.S. ARMY ENGINEER DISTRICT - BOCE BELMONT

RELIEF: SANDORVILLE TOWN: NC DATE: 1981



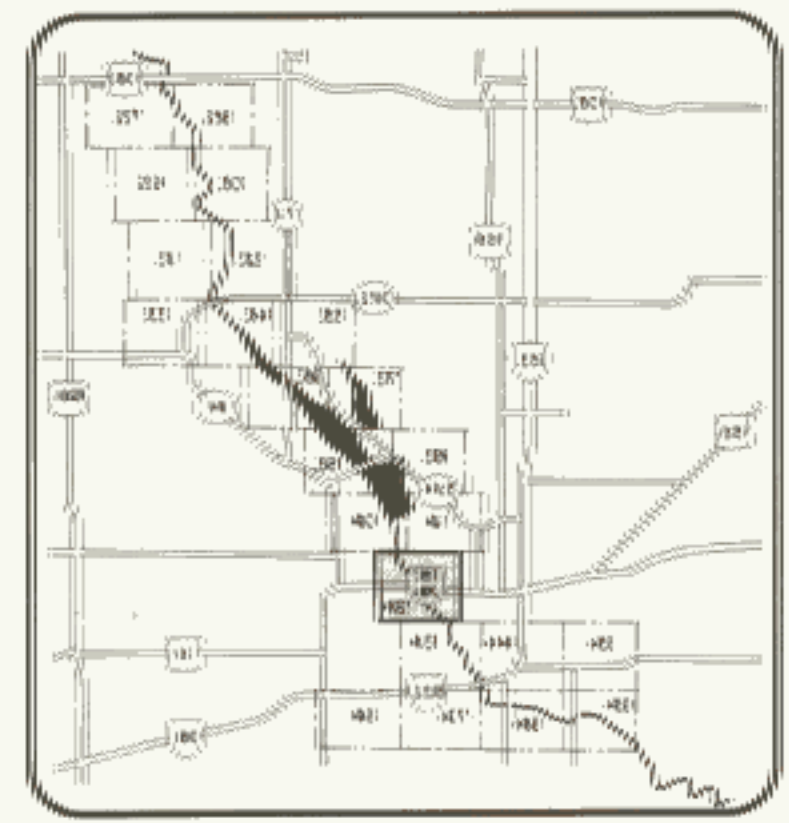
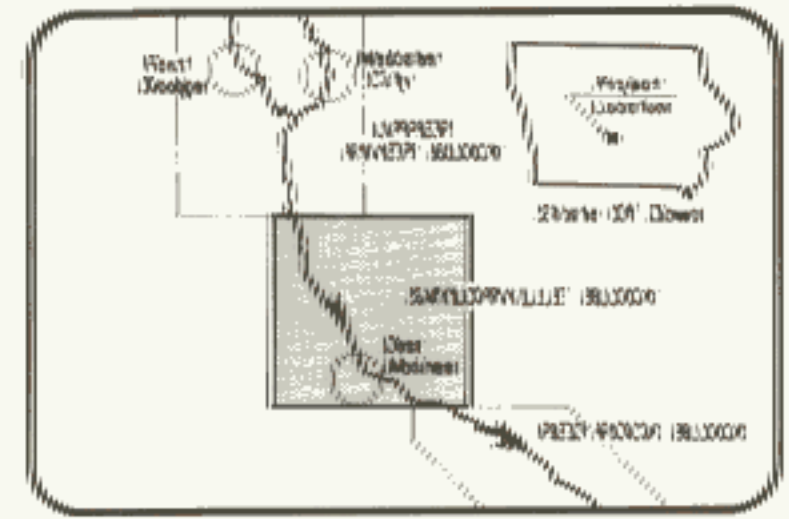
Legend

- Greenbelt Boundary
- Federal Fish Area
- Local Area
- Incorporated Municipalities

10000 0 20000
SCALE: 1:25000

**Des Moines Recreational River
And Greenbelt**

U.S. ARMY ENGINEER DISTRICT - FORT BELLEVILLE
DESIGNED: SAYLORVILLE IOWA: 41 DATE: 6-67

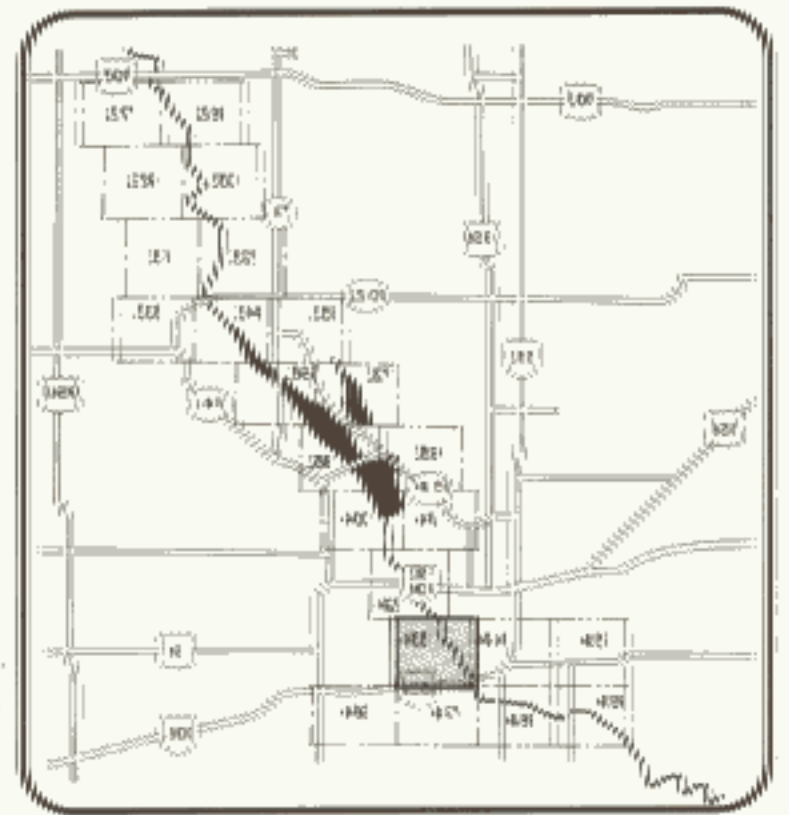
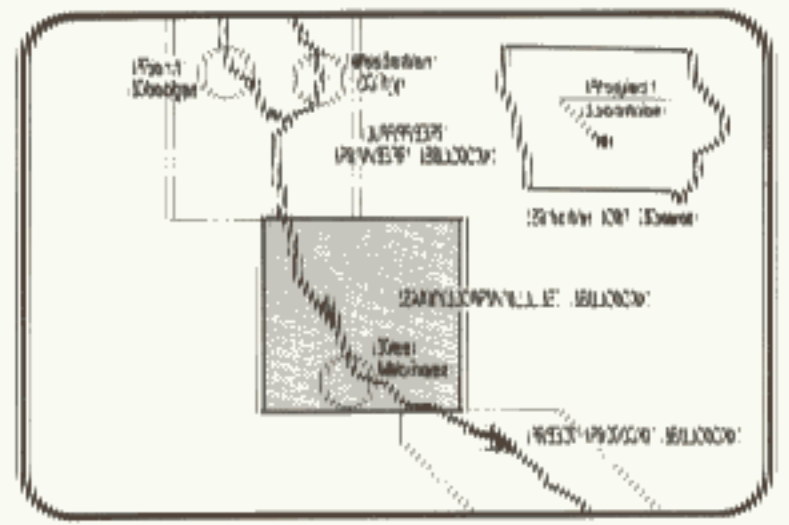
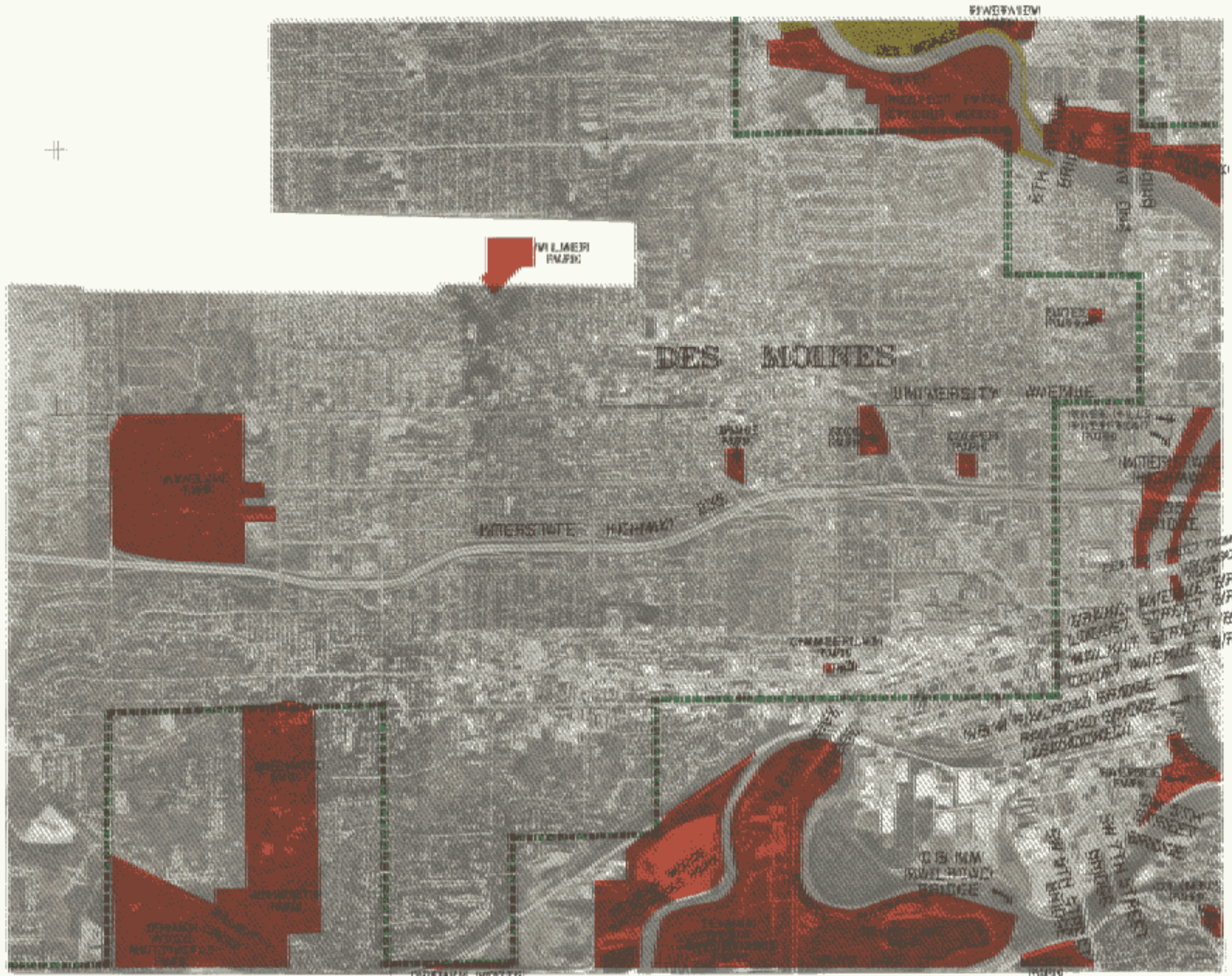


Legend

- Greenbelt Boundary
- Federal Free Area
- State Area
- Local Area
- Incorporated Municipalities

Des Moines Recreational River And Greenbelt

U.S. ARMY ENGINEERS DISTRICT - BOONE, IOWA
 PROJECT: DES MOINES RECREATIONAL RIVER AND GREENBELT
 DATE: 11-67



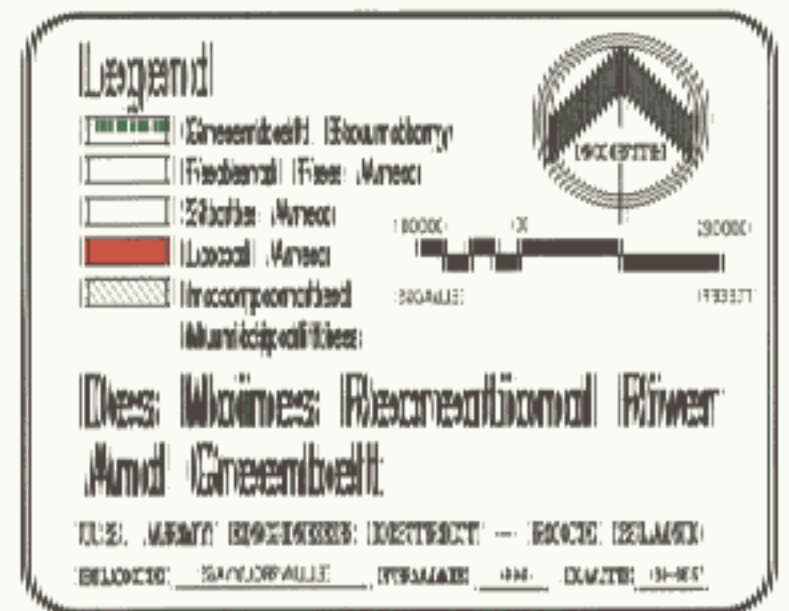
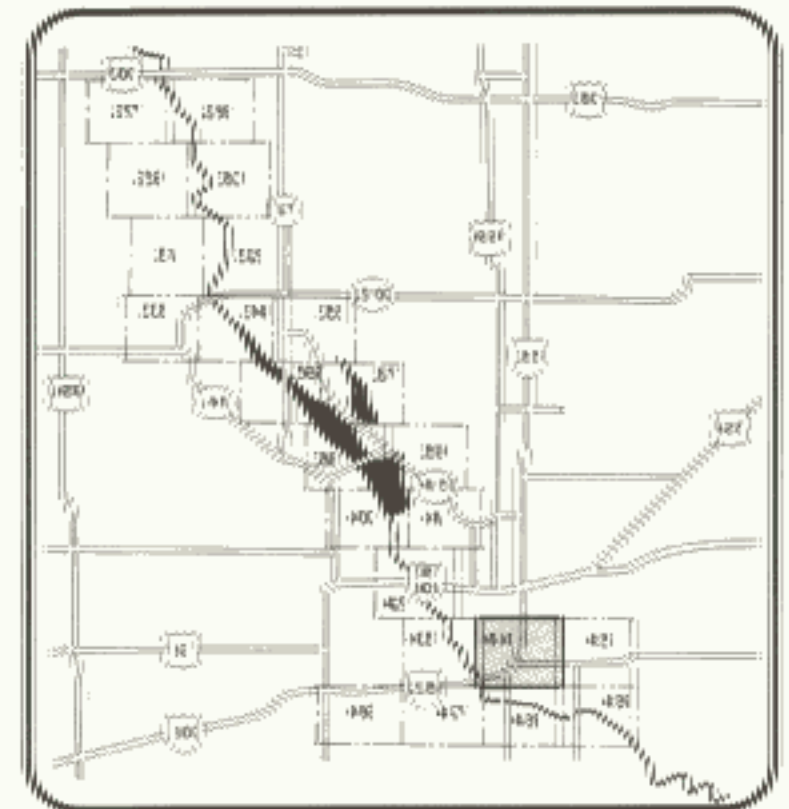
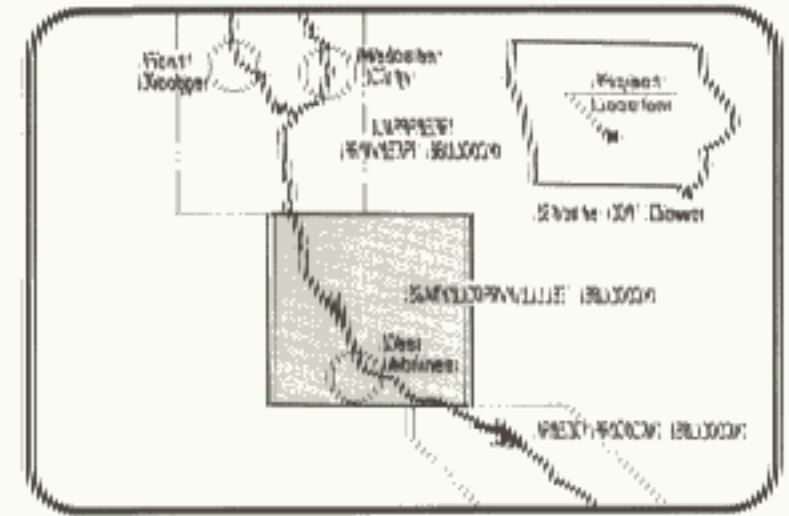
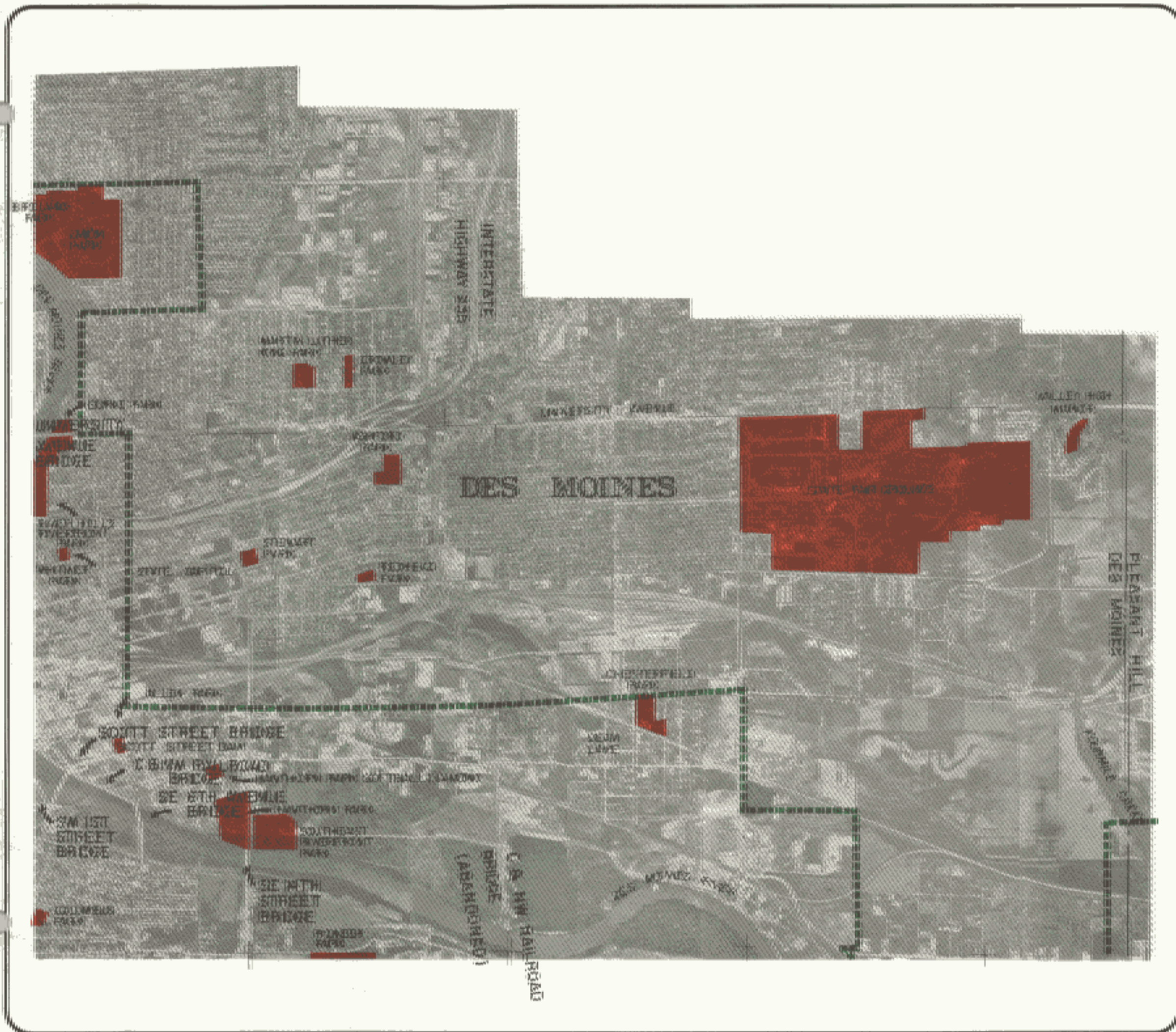
Legend

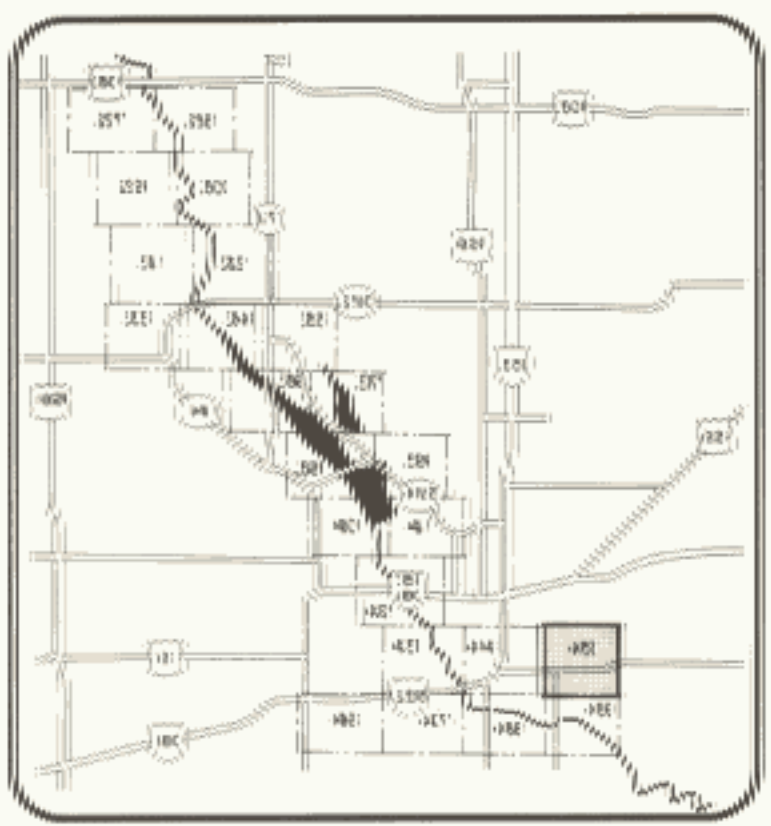
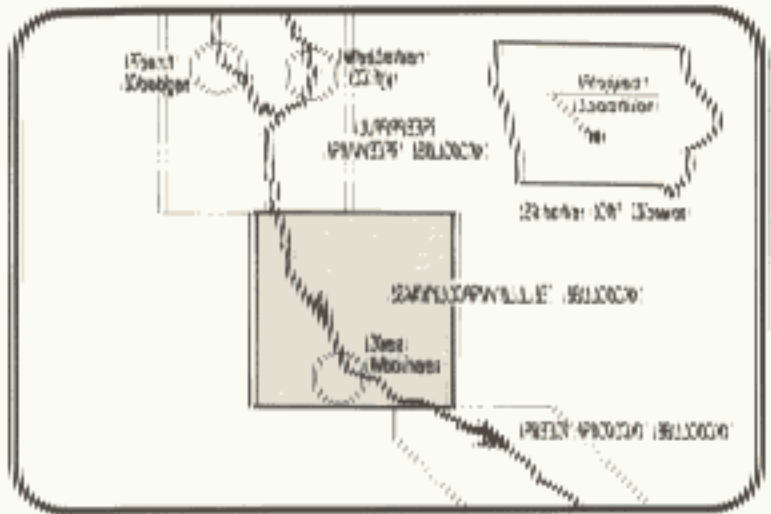
- Greenbelt Boundary
- Federal Fee Area
- State Area
- Local Area
- Incorporated Municipalities

Scale: 1" = 1000'

Des Moines Recreational River And Greenbelt

U.S. Army Engineers District -- 1900, 1901, 1902, 1903, 1904, 1905, 1906, 1907, 1908, 1909, 1910, 1911, 1912, 1913, 1914, 1915, 1916, 1917, 1918, 1919, 1920, 1921, 1922, 1923, 1924, 1925, 1926, 1927, 1928, 1929, 1930, 1931, 1932, 1933, 1934, 1935, 1936, 1937, 1938, 1939, 1940, 1941, 1942, 1943, 1944, 1945, 1946, 1947, 1948, 1949, 1950, 1951, 1952, 1953, 1954, 1955, 1956, 1957, 1958, 1959, 1960, 1961, 1962, 1963, 1964, 1965, 1966, 1967, 1968, 1969, 1970, 1971, 1972, 1973, 1974, 1975, 1976, 1977, 1978, 1979, 1980, 1981, 1982, 1983, 1984, 1985, 1986, 1987, 1988, 1989, 1990, 1991, 1992, 1993, 1994, 1995, 1996, 1997, 1998, 1999, 2000, 2001, 2002, 2003, 2004, 2005, 2006, 2007, 2008, 2009, 2010, 2011, 2012, 2013, 2014, 2015, 2016, 2017, 2018, 2019, 2020, 2021, 2022, 2023, 2024, 2025, 2026, 2027, 2028, 2029, 2030, 2031, 2032, 2033, 2034, 2035, 2036, 2037, 2038, 2039, 2040, 2041, 2042, 2043, 2044, 2045, 2046, 2047, 2048, 2049, 2050, 2051, 2052, 2053, 2054, 2055, 2056, 2057, 2058, 2059, 2060, 2061, 2062, 2063, 2064, 2065, 2066, 2067, 2068, 2069, 2070, 2071, 2072, 2073, 2074, 2075, 2076, 2077, 2078, 2079, 2080, 2081, 2082, 2083, 2084, 2085, 2086, 2087, 2088, 2089, 2090, 2091, 2092, 2093, 2094, 2095, 2096, 2097, 2098, 2099, 2100





Legend

- Greenbelt Boundary
- Federal Free Area
- State Area
- Local Area
- Incorporated Municipalities

Scale: 1" = 1000'

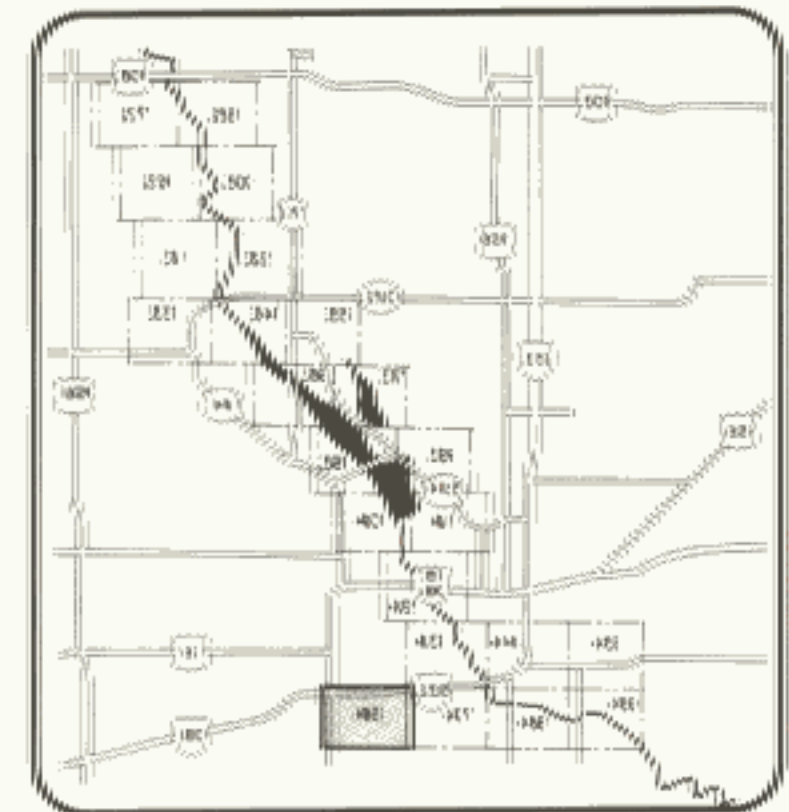
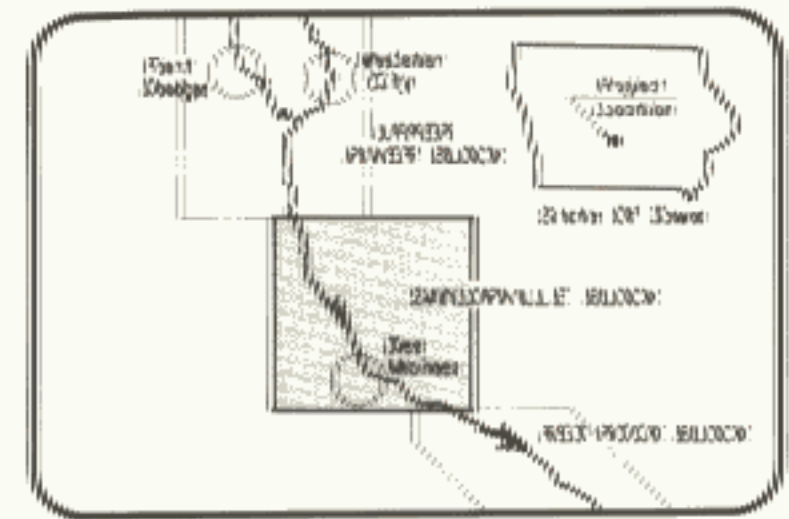
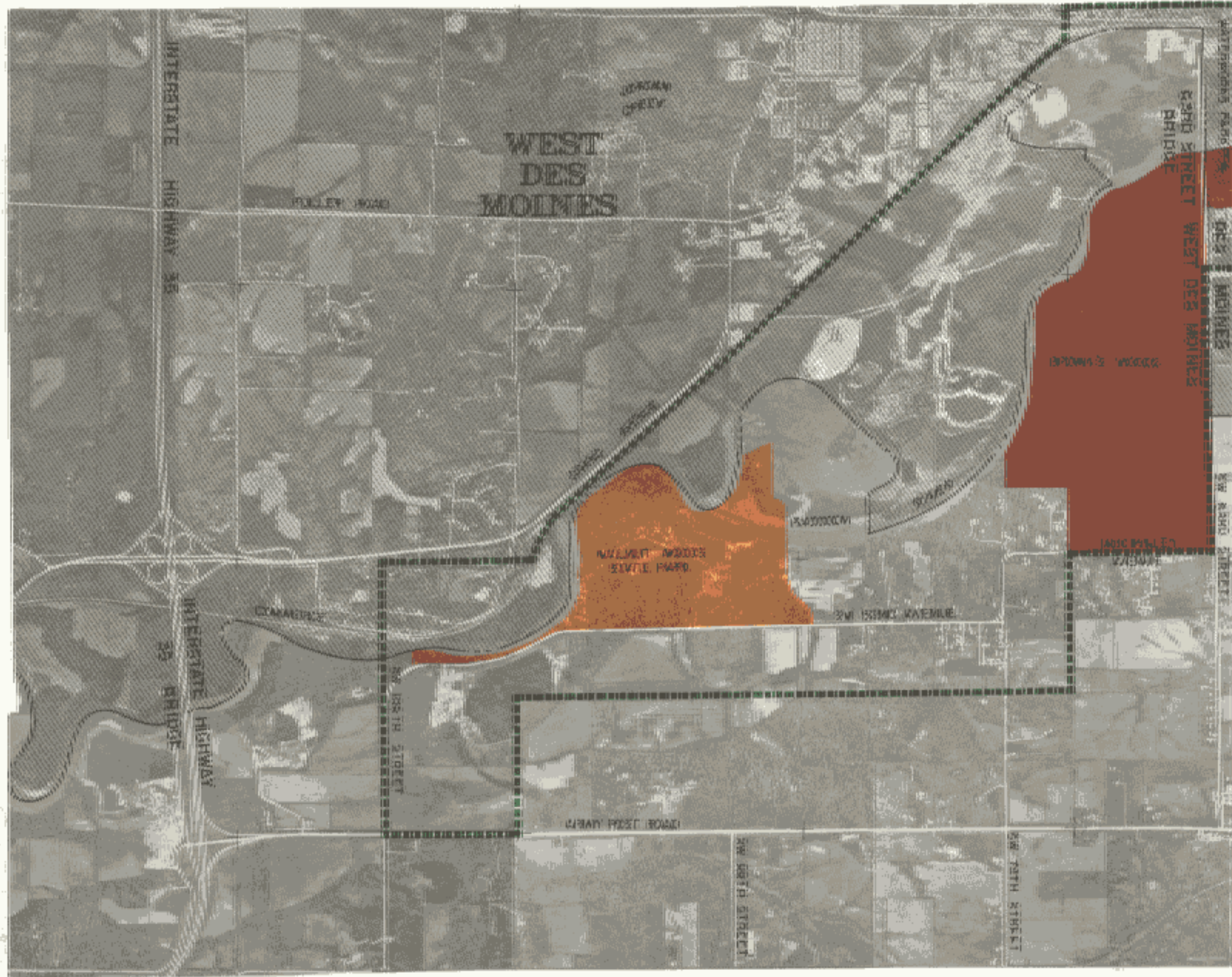
10000' 0' 10000'

10000' 0' 10000'

Des Moines Recreational River And Greenbelt

DES MOINES RECREATIONAL RIVER -- 1900' 12.14.91

LOCAL: SAFFOLDVILLE -- 1900' 12.14.91



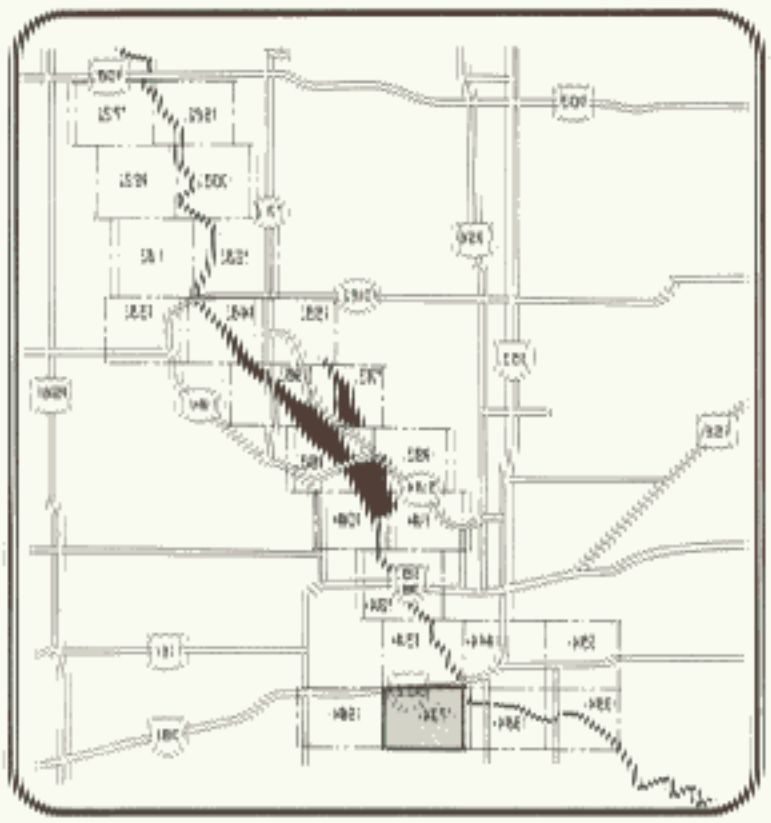
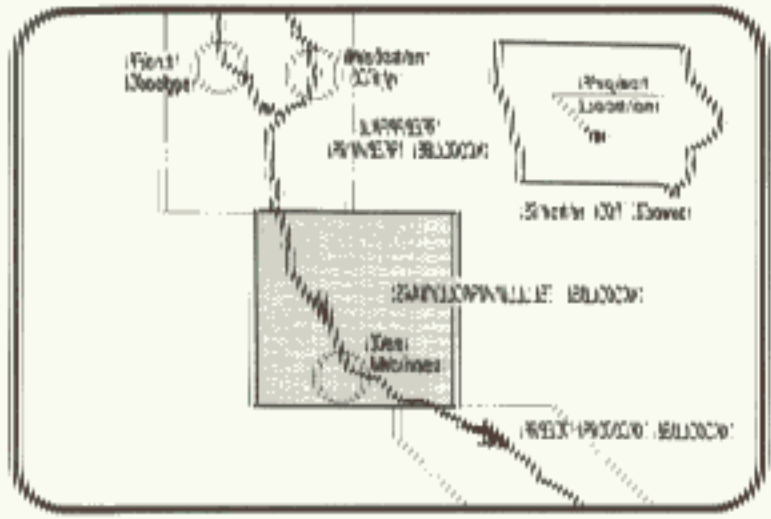
Legend

- Greenbelt Boundary
- Federal Free Area
- State Area
- Local Area
- Incorporated Municipalities

0 100 200
0000 100 20000
10000 10000 10000

Des Moines Recreational River and Greenbelt

U.S. ARMY ENGINEER DISTRICT - ROCK ISLAND
 BELONGS TO: DES MOINES, IOWA; AND: DATE: 10-67



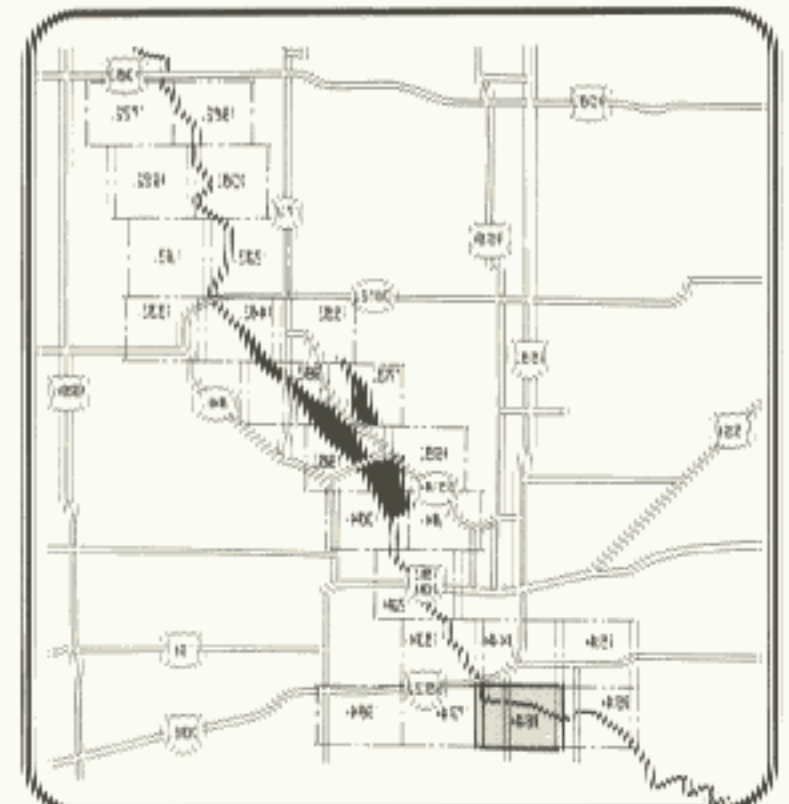
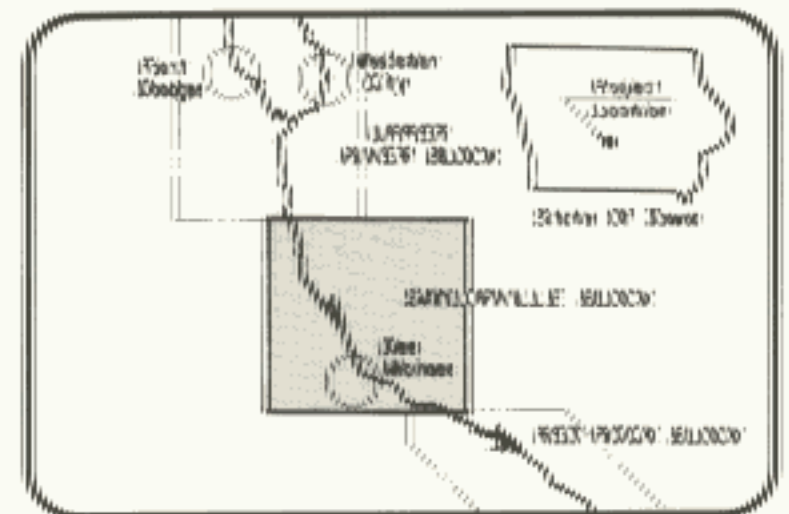
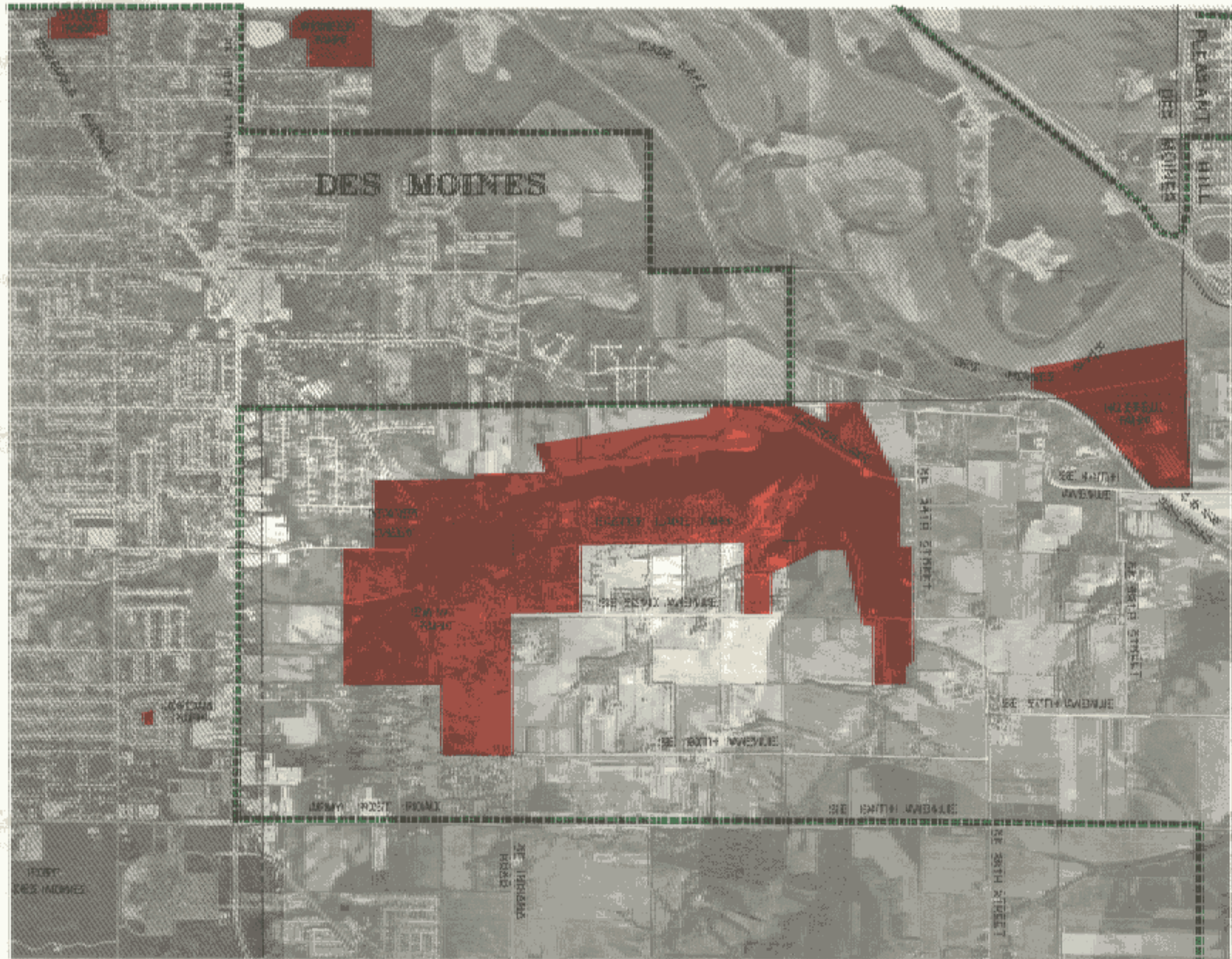
Legend

- Greenbelt Boundary
- Federal Free Area
- State Area
- Local Area
- Incorporated Municipalities

10000 20 10000
SCALE: FEET

**Des Moines Recreational River
And Greenbelt**

U.S. ARMY ENGINEERS DISTRICT -- DODD ISLAND
BLVD. SADDLE VALLEY IOWA 50311 DATE 10-67



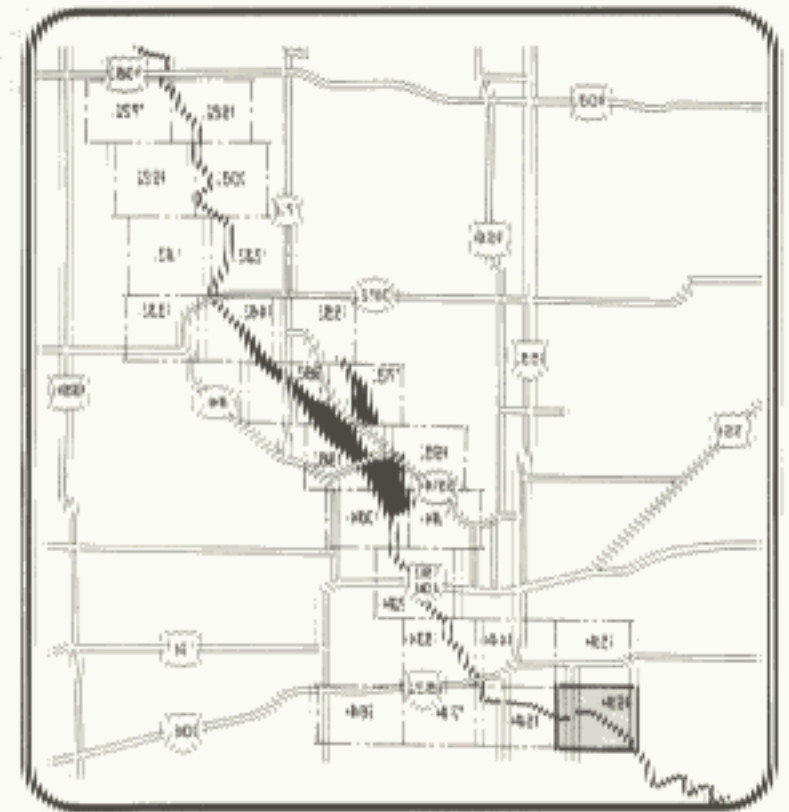
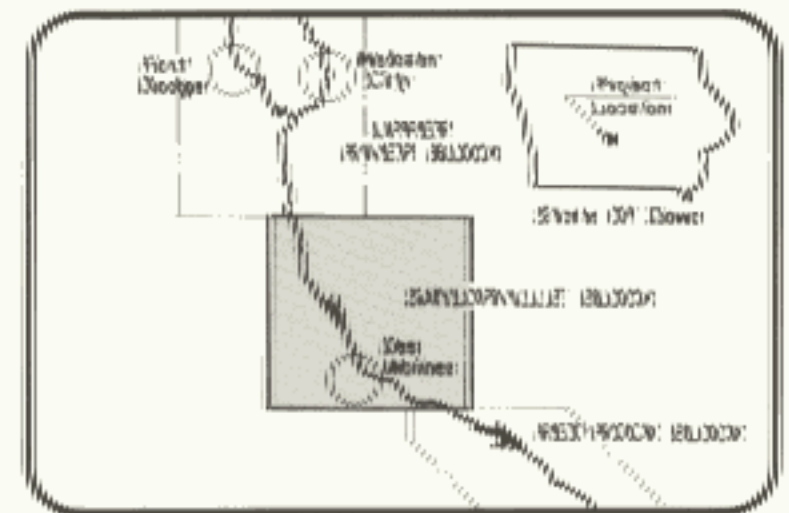
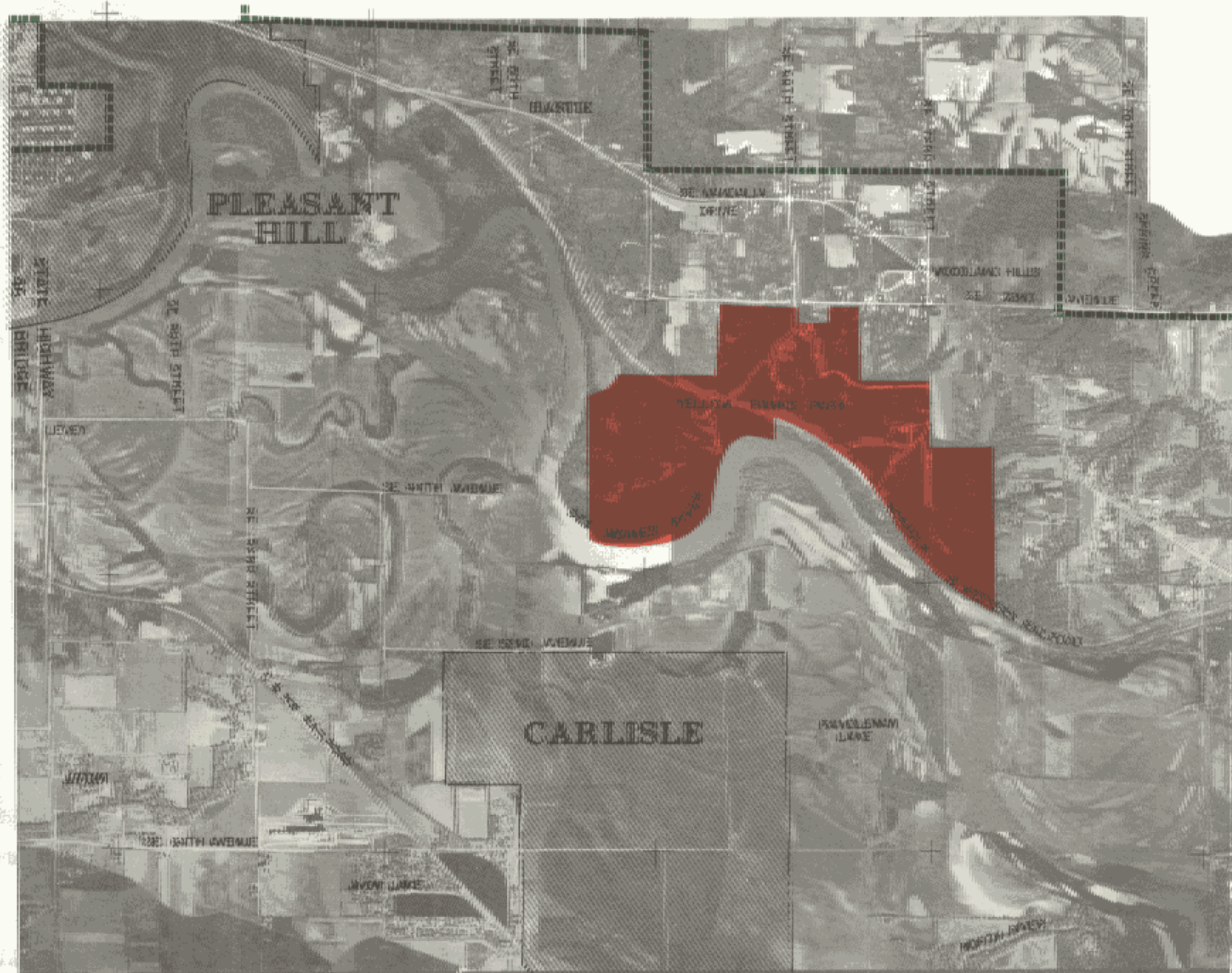
Legend

- Greenbelt Boundary
- Federal Free Area
- State Area
- Local Area
- Incorporated Municipalities

10000 0 10000
10000 FEET

**Des Moines Recreational River
And Greenbelt**

U.S. ARMY ENGINEERS DISTRICT -- 6000, DES MOINES
BLOCKS: HARRISVILLE (100) HARRISVILLE (100) (SCALE 1:1000)



Legend

- Greenbelt Boundary
- Federal Fee Area
- State Area
- Local Area
- Incorporated Municipalities

Scale: 1:10000

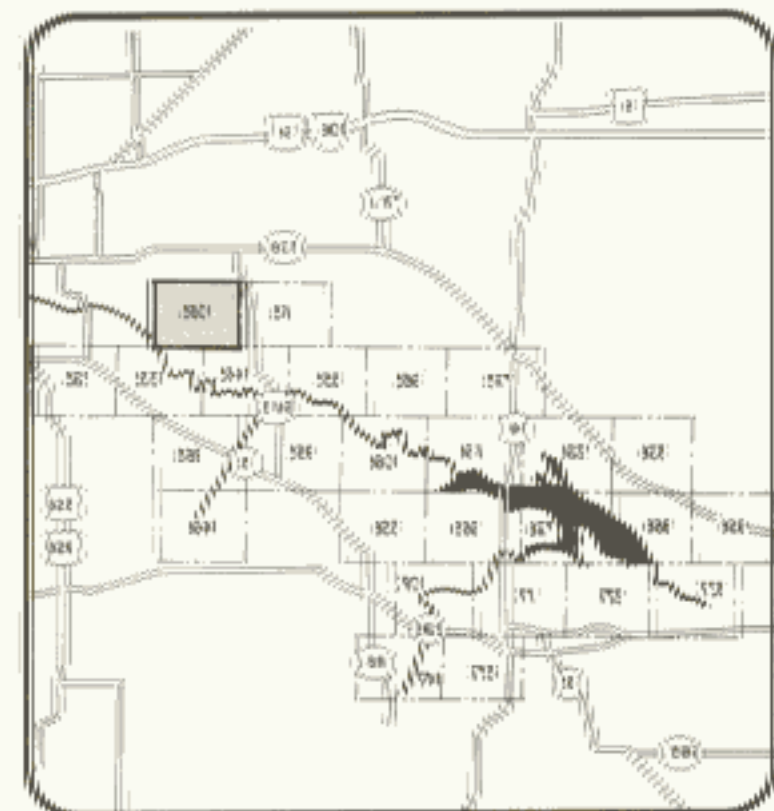
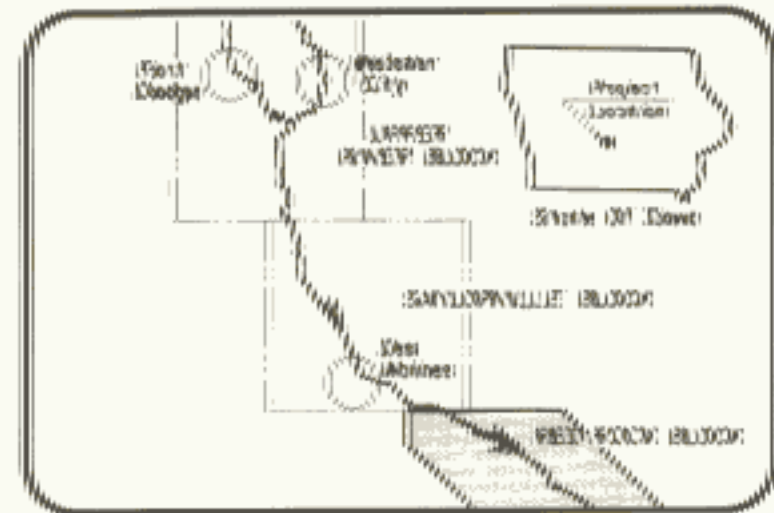
0 10000 20000

0 10000 20000

Des Moines Recreational River And Greenbelt

U.S. ARMY ENGINEER DISTRICT - BOISE DIVISION

PROJECT: EMERALDVILLE BRIDGE AND DAM; DATE: 10-67



Legend

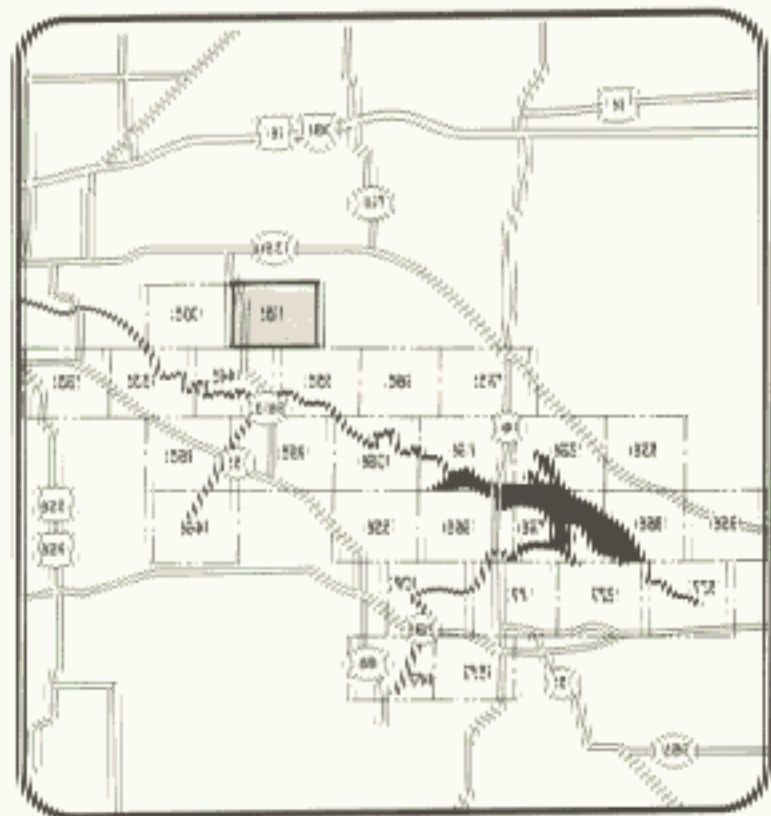
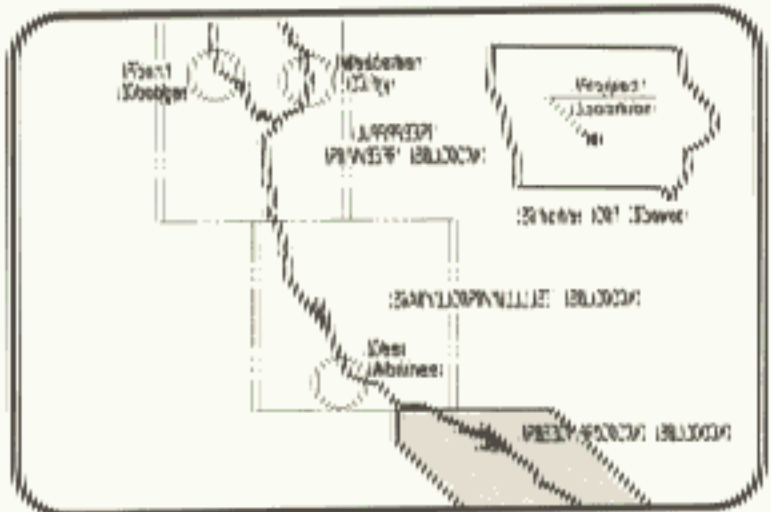
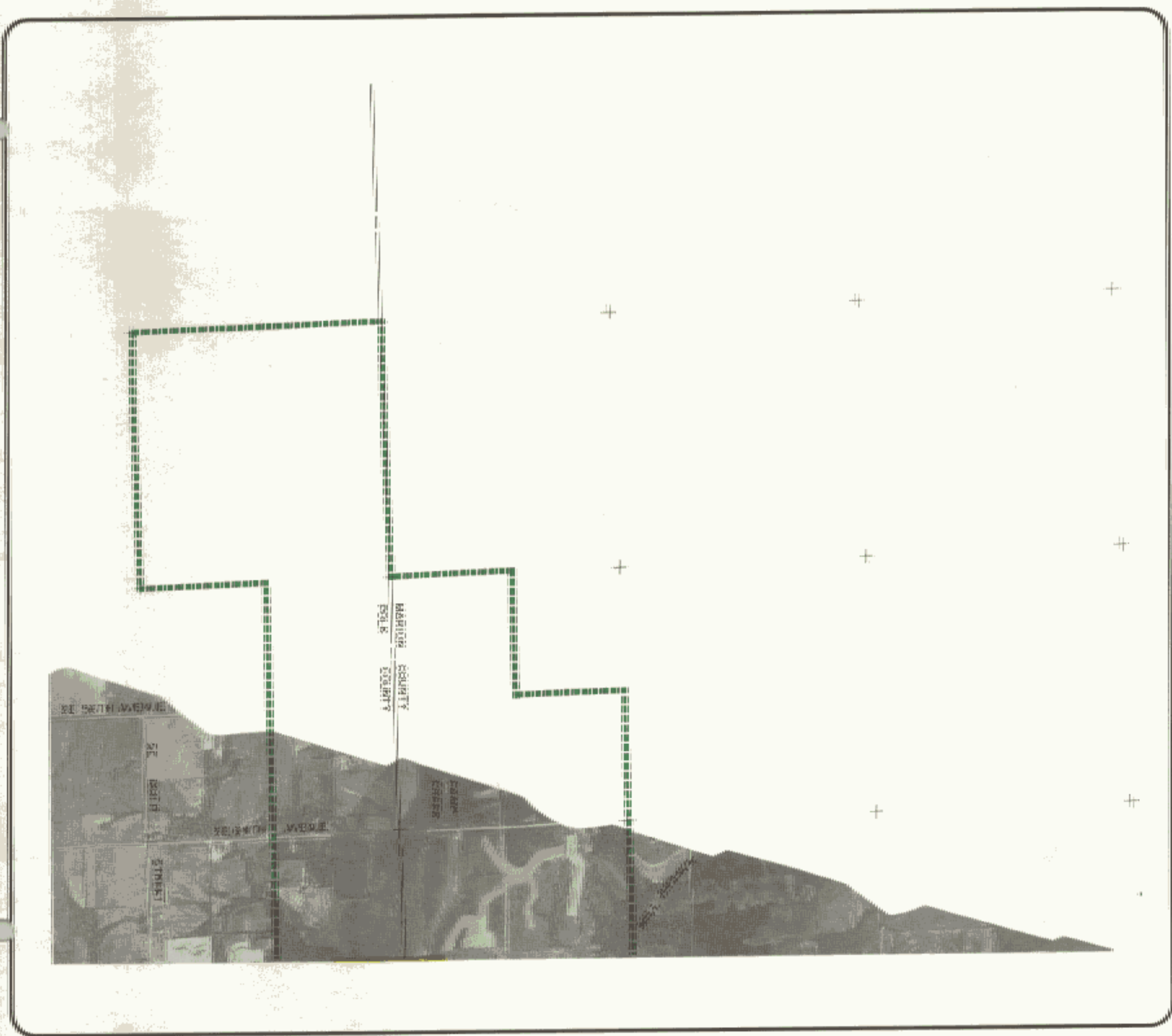
- Greenbelt Boundary
- Federal Free Area
- State Area
- Local Area
- Incorporated Municipalities

N

1:30000 1:1 1:20000
SCALE: 1:30000 1:1 1:20000

**Des Moines Recreational River
And Greenbelt**

U.S. ARMY ENGINEER DISTRICT - ROCK ISLAND
DESIGN: FEB 1950 DRAWING: 500 DATE: 10-57



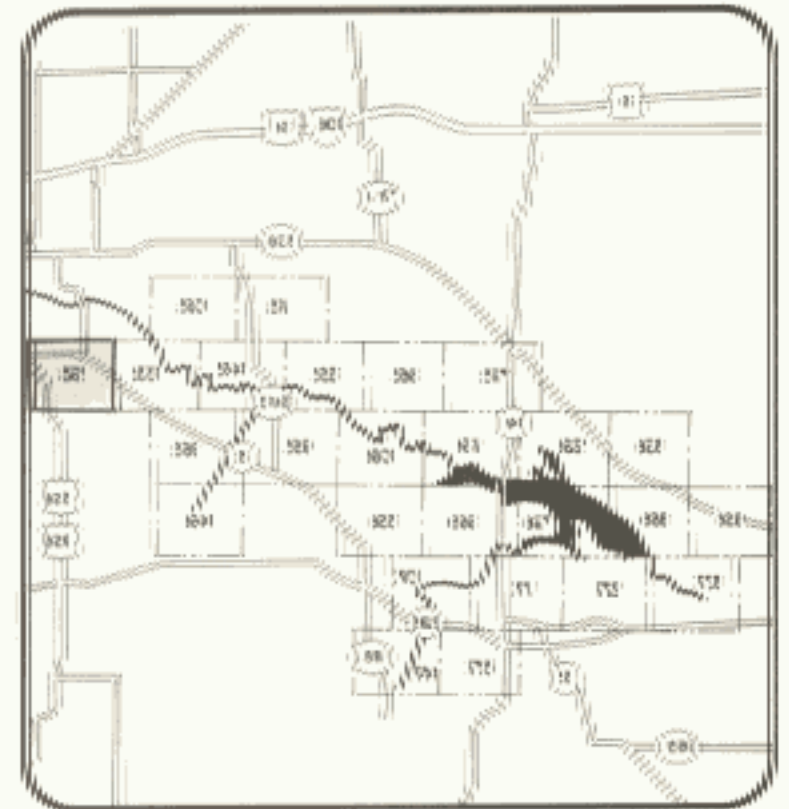
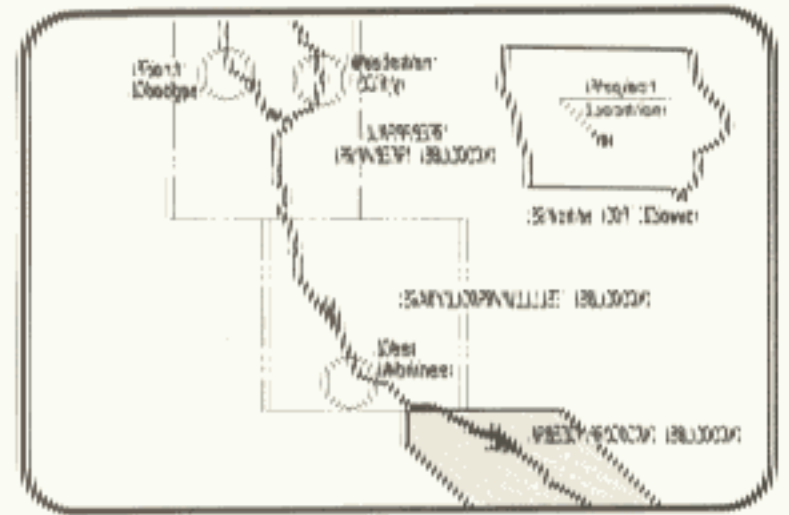
Legend

- Greenbelt Boundary
- Federal Free Area
- State Area
- Local Area
- Incorporated Municipalities

SCALE: 1:10000

Des Moines Recreational River and Greenbelt

U.S. ARMY ENGINEERS DISTRICT - MOBILE DISTRICT
 BELLEVILLE, MISSOURI, PROJECT 104, DRAWING 10-401



Legend

- Greenbelt Boundary
- Federal Free Area
- State Area
- Local Area
- Incorporated Municipalities

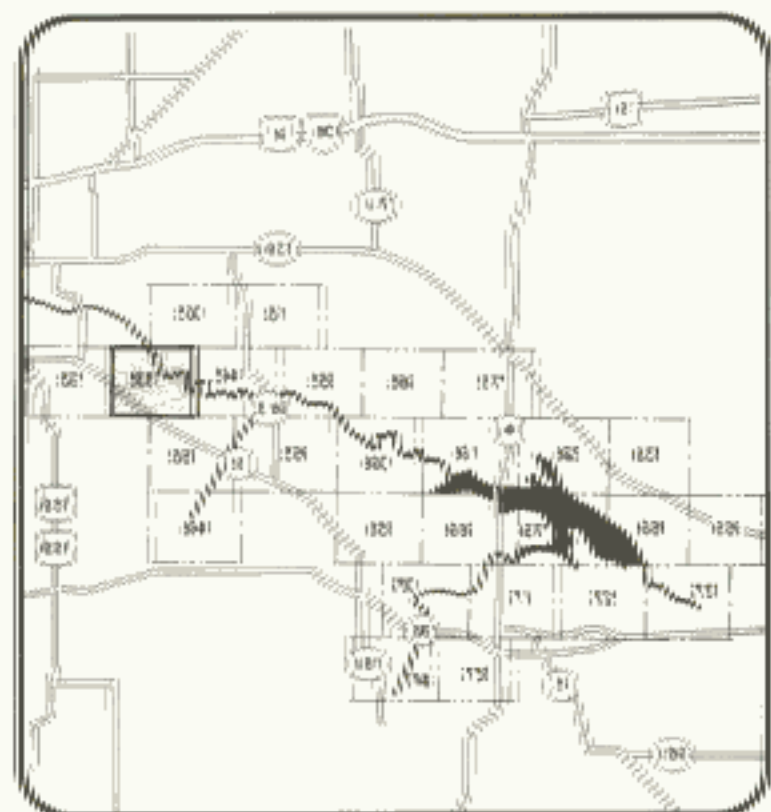
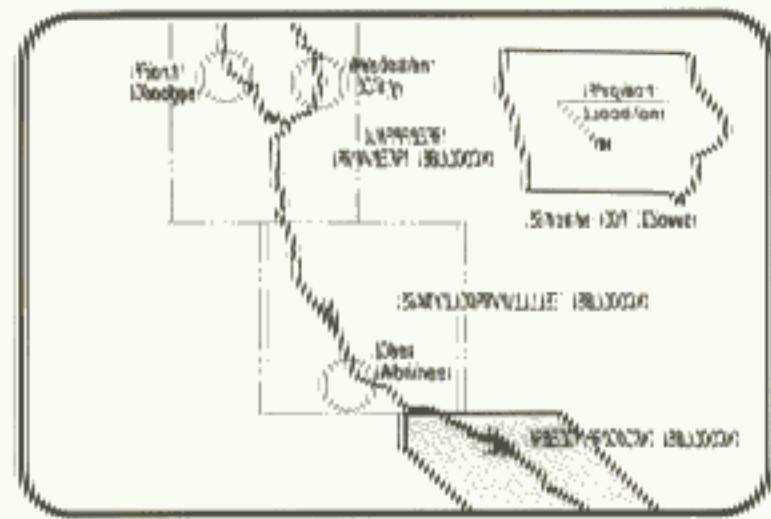
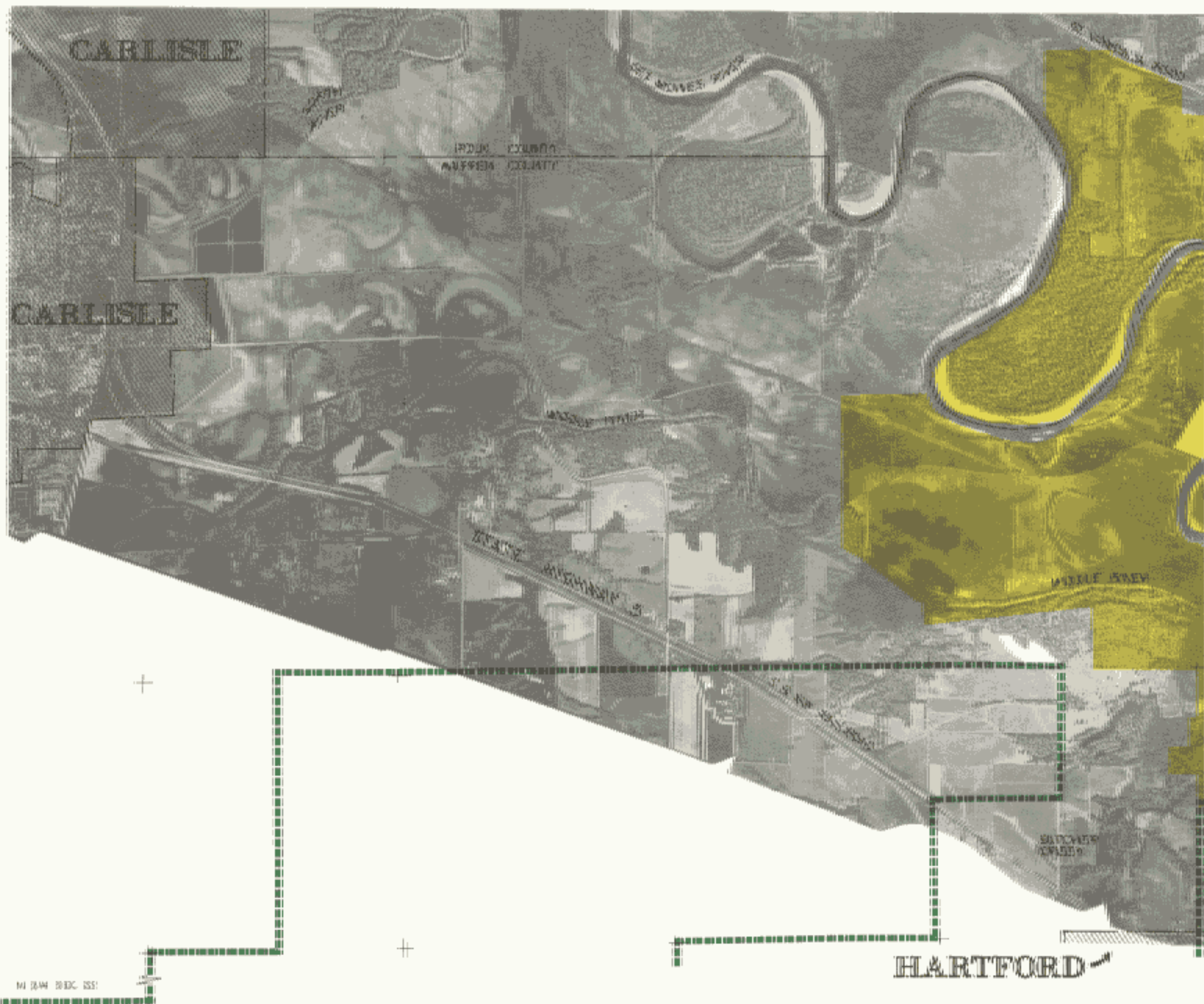
Scale: 1:20,000

North Arrow

Des Moines Recreational River And Greenbelt

U.S. ARMY ENGINEERS DISTRICT - BOUCE BELLEUX

BOUCE BELLEUX 1963 196000 1958000 100 10000 19-84

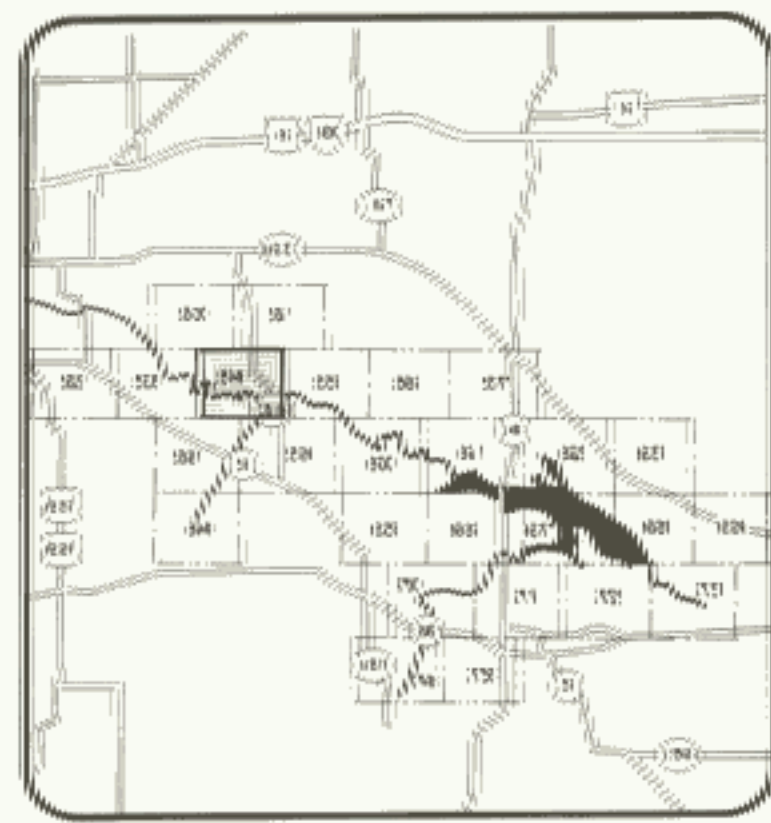
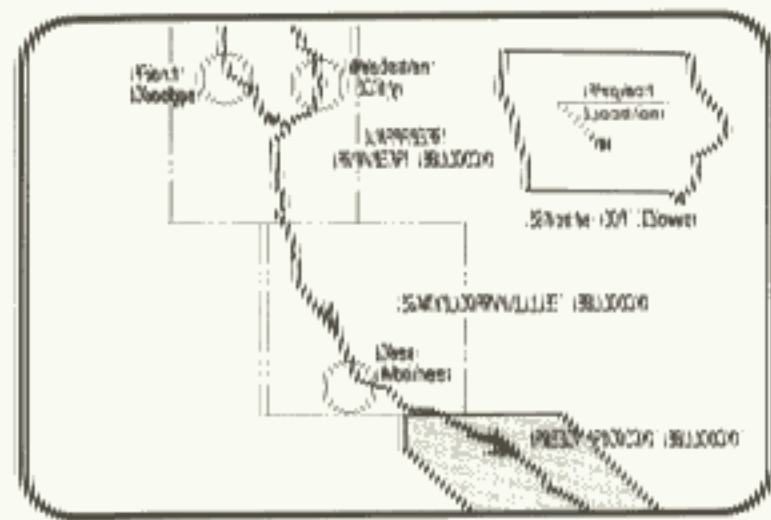


Legend

- Greenbelt Boundary
- Federal Free Area
- Other Area
- Local Area
- Incorporated Municipalities

DES MOINES RECREATIONAL RIVER AND GREENBELT

U.S. ARMY ENGINEERS: KENNETH - BOCE (2246)
 DEDICATED: 1933 1939 1940 1941 1942 1943 1944 1945 1946 1947 1948 1949 1950 1951 1952 1953 1954 1955 1956 1957 1958 1959 1960 1961 1962 1963 1964 1965 1966 1967 1968 1969 1970 1971 1972 1973 1974 1975 1976 1977 1978 1979 1980 1981 1982 1983 1984 1985 1986 1987 1988 1989 1990 1991 1992 1993 1994 1995 1996 1997 1998 1999 2000 2001 2002 2003 2004 2005 2006 2007 2008 2009 2010 2011 2012 2013 2014 2015 2016 2017 2018 2019 2020 2021 2022 2023 2024 2025



Legend

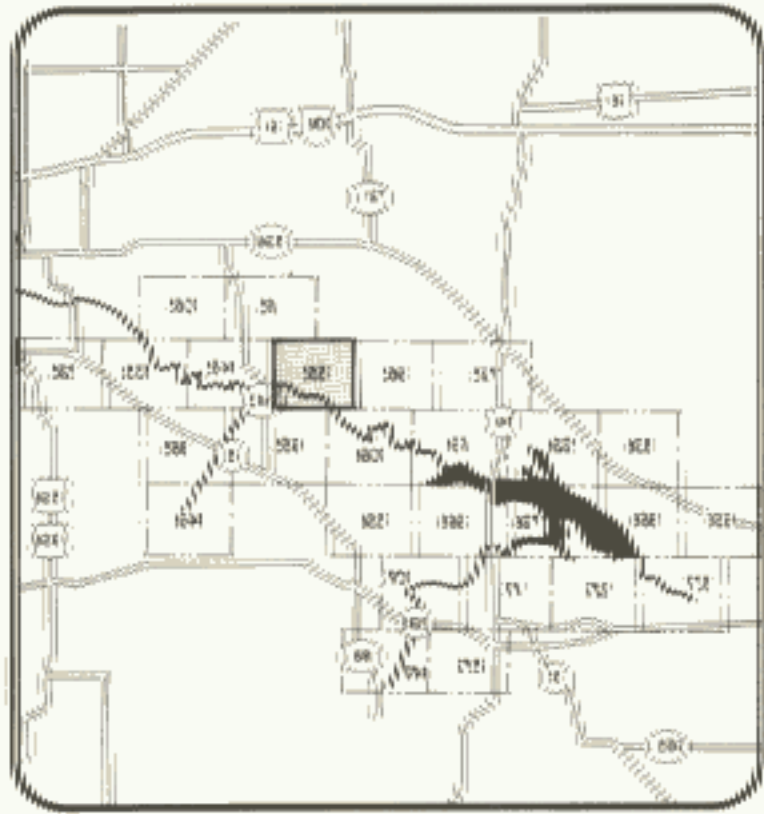
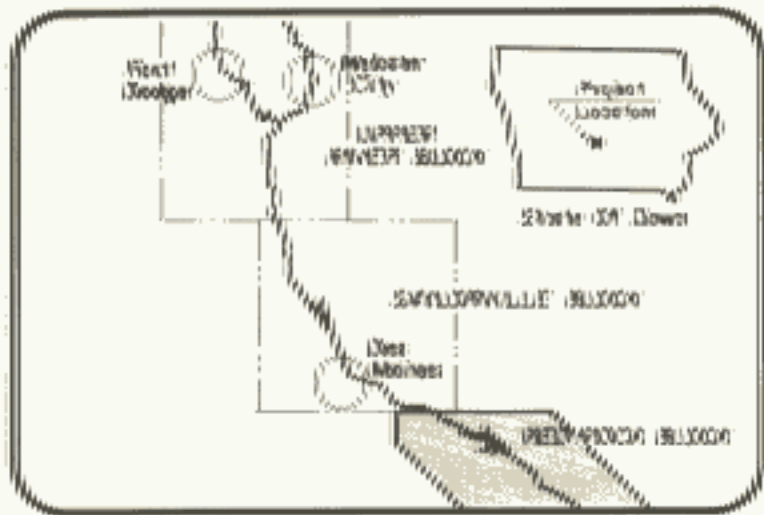
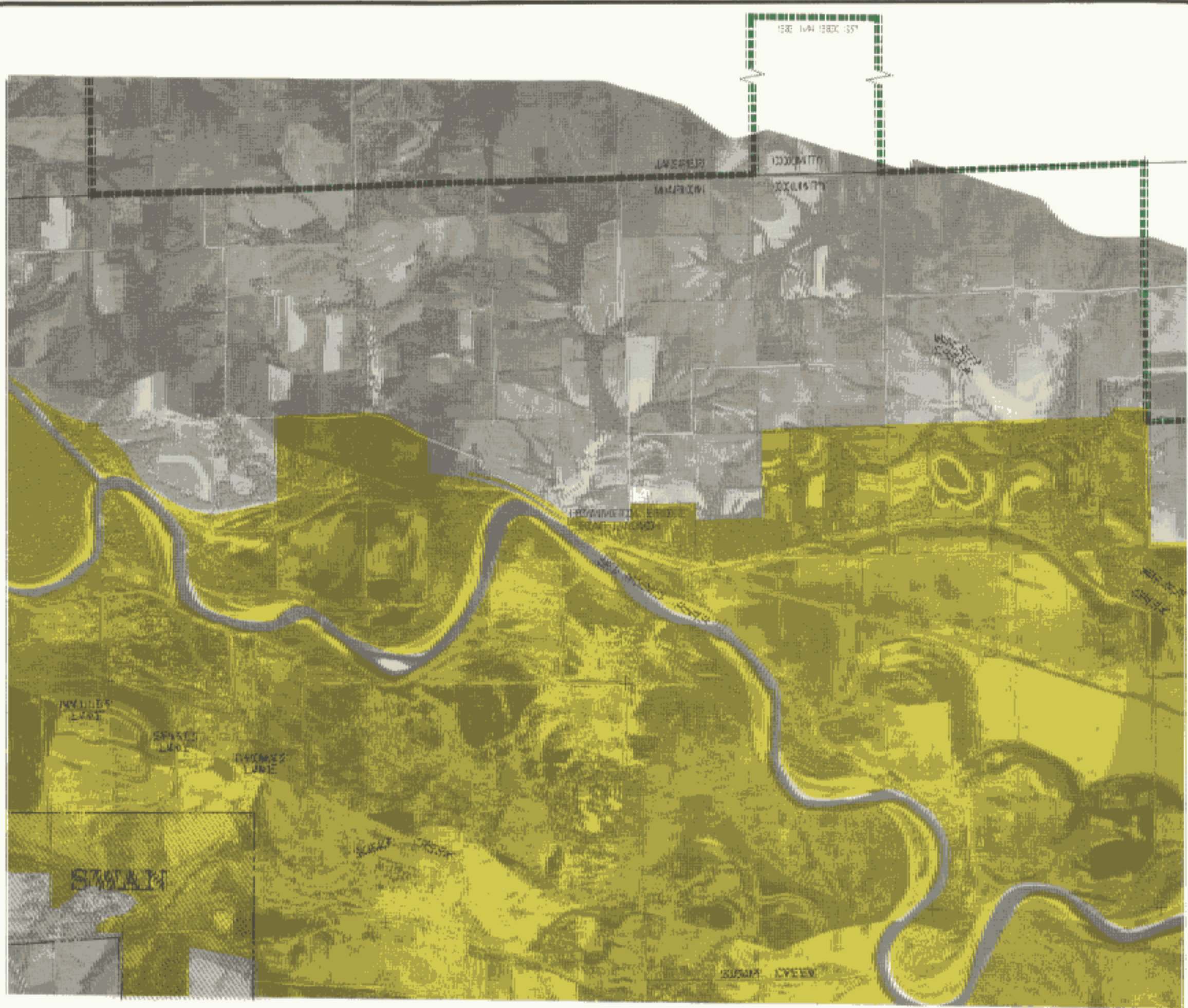
- Greenbelt Boundary
- Federal Free Area
- State Area
- Local Area
- Incorporated Municipalities

NORTH

0 10000 20000
FOOT

**Des Moines Recreational River
And Greenbelt**

U.S. ARMY ENGINEER DISTRICT -- BOONE ISLAND
DESIGNS: 1983, 1980, 1978, 1974, 1971, 1967



Legend

- Greenbelt Boundary
- Federal Free Area
- State Area
- Local Area
- Incorporated Municipalities

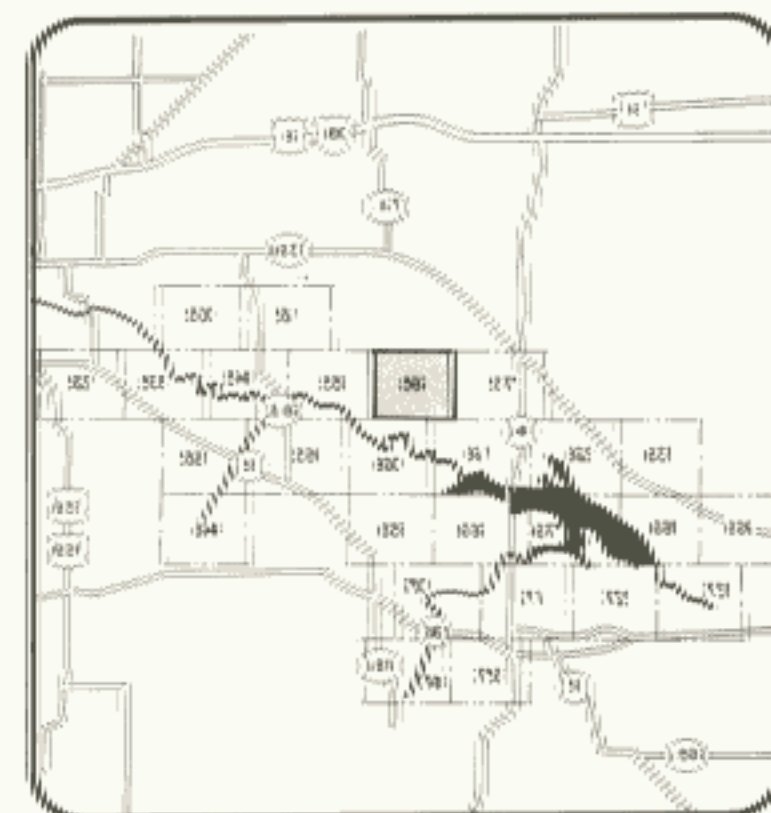
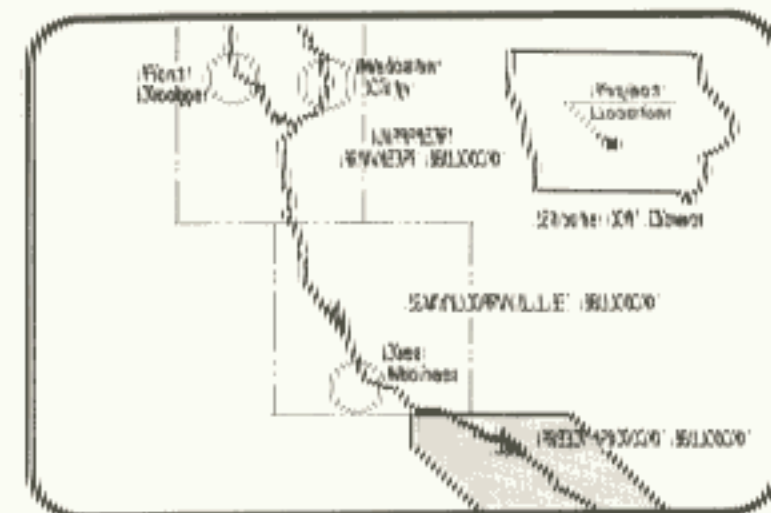
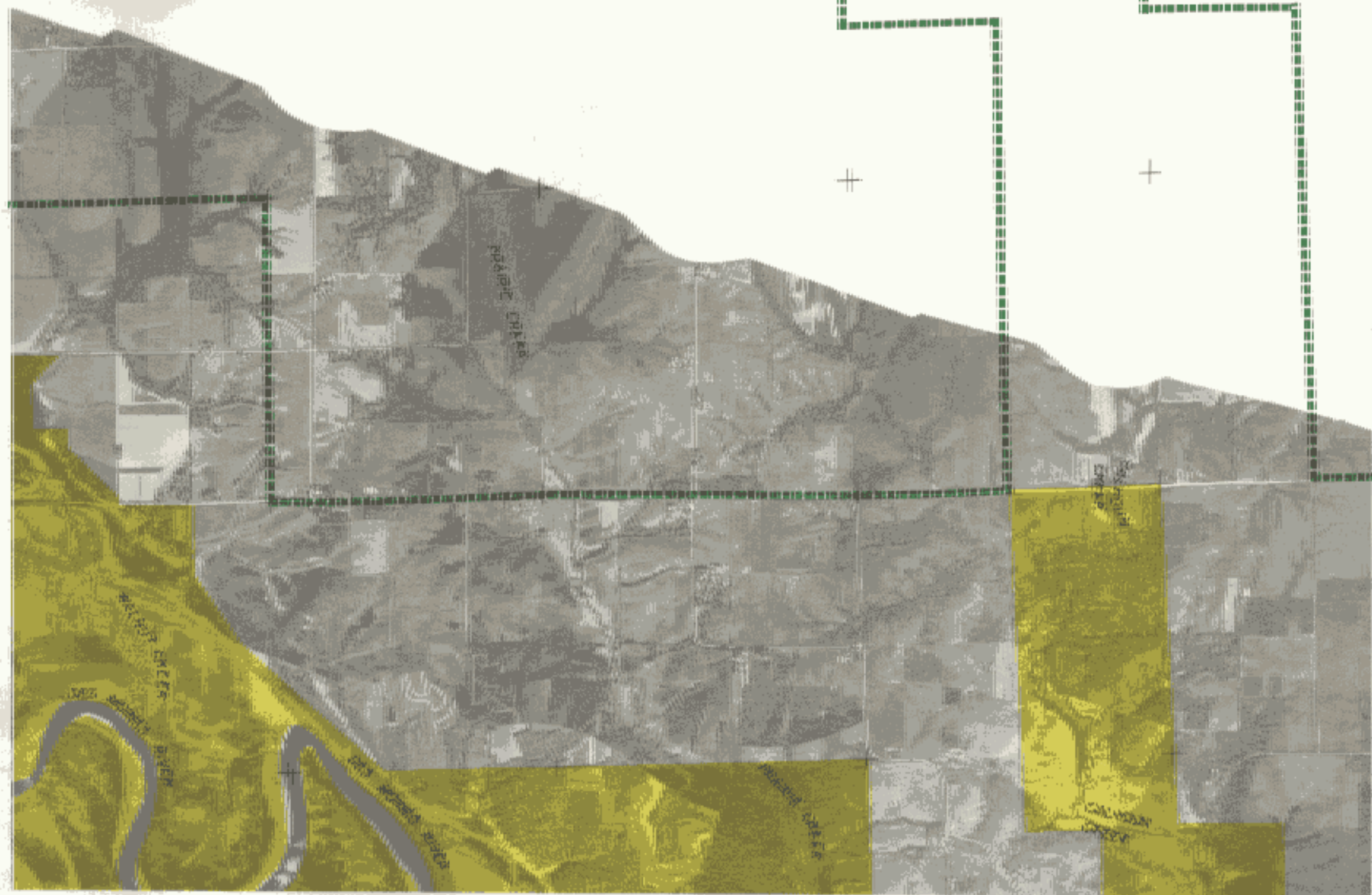
NORTH

1:30000 1:15000 1:7500 1:3750

Des Moines Recreational River And Greenbelt

U.S. ARMY ENGINEER DISTRICT -- BOICE, IOWA

RELAYED: REG: 10000 PYRAMID: 100 SCALE: 1:4000



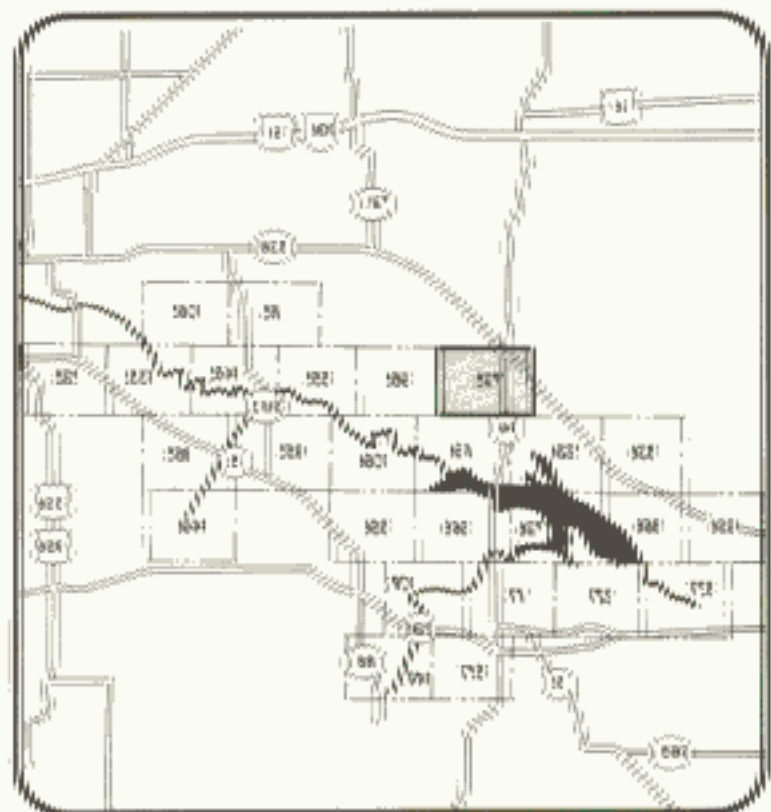
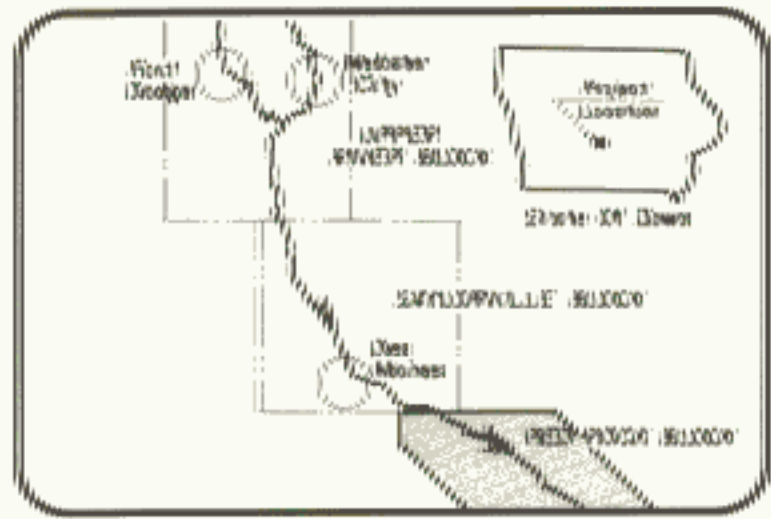
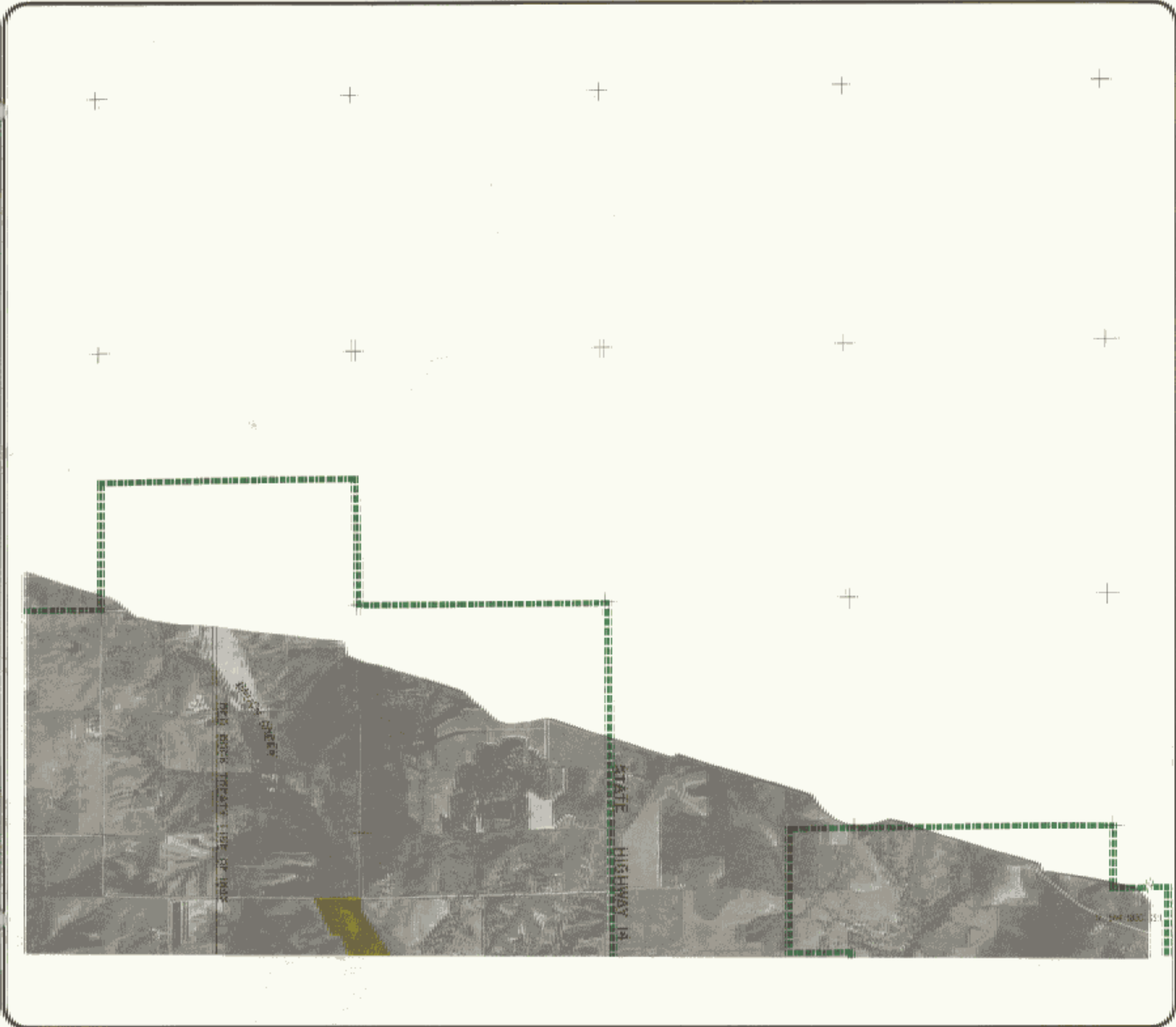
Legend

- Greenbelt Boundary
- Federal Fee Area
- State Area
- Local Area
- Incorporated Municipalities

Des Moines Recreational River and Greenbelt

U.S. ARMY ENGINEER DISTRICT - BOONVILLE, MISSOURI

SCALE: 1" = 1000 FEET



Legend

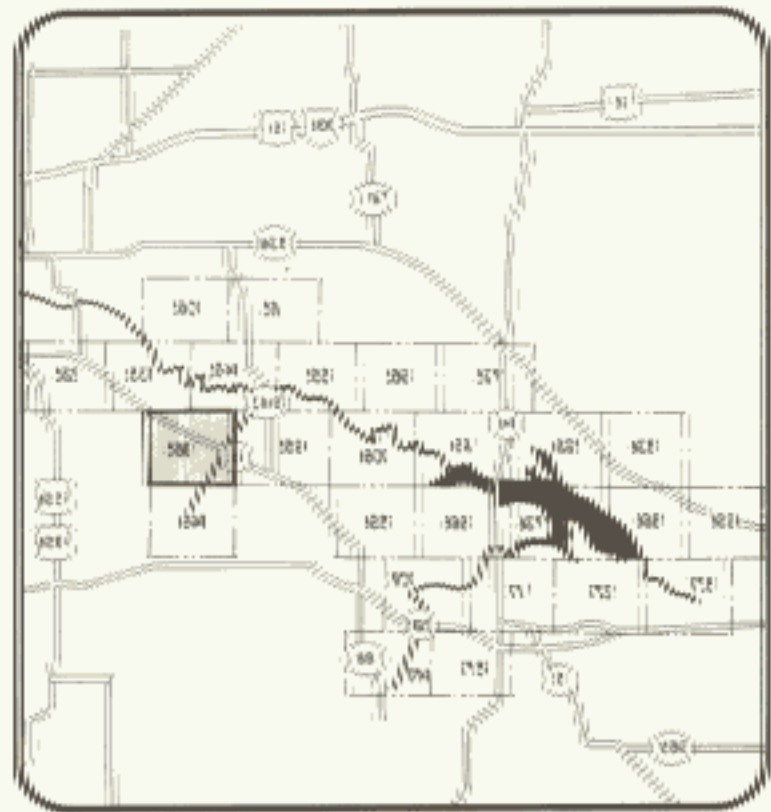
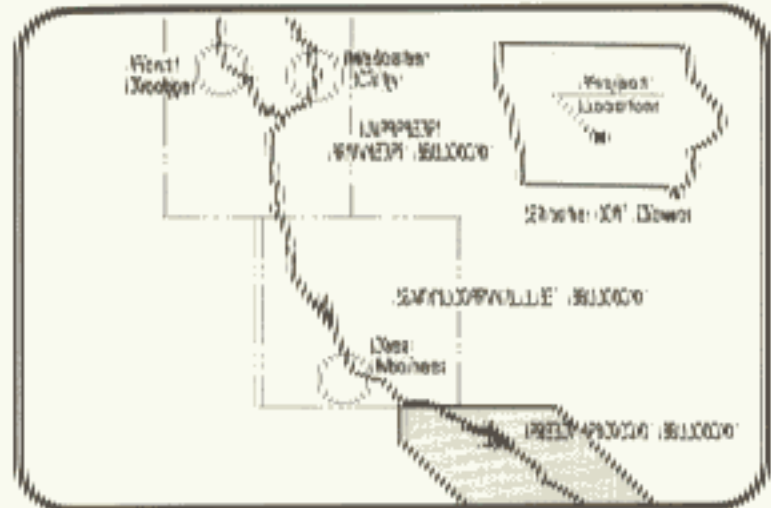
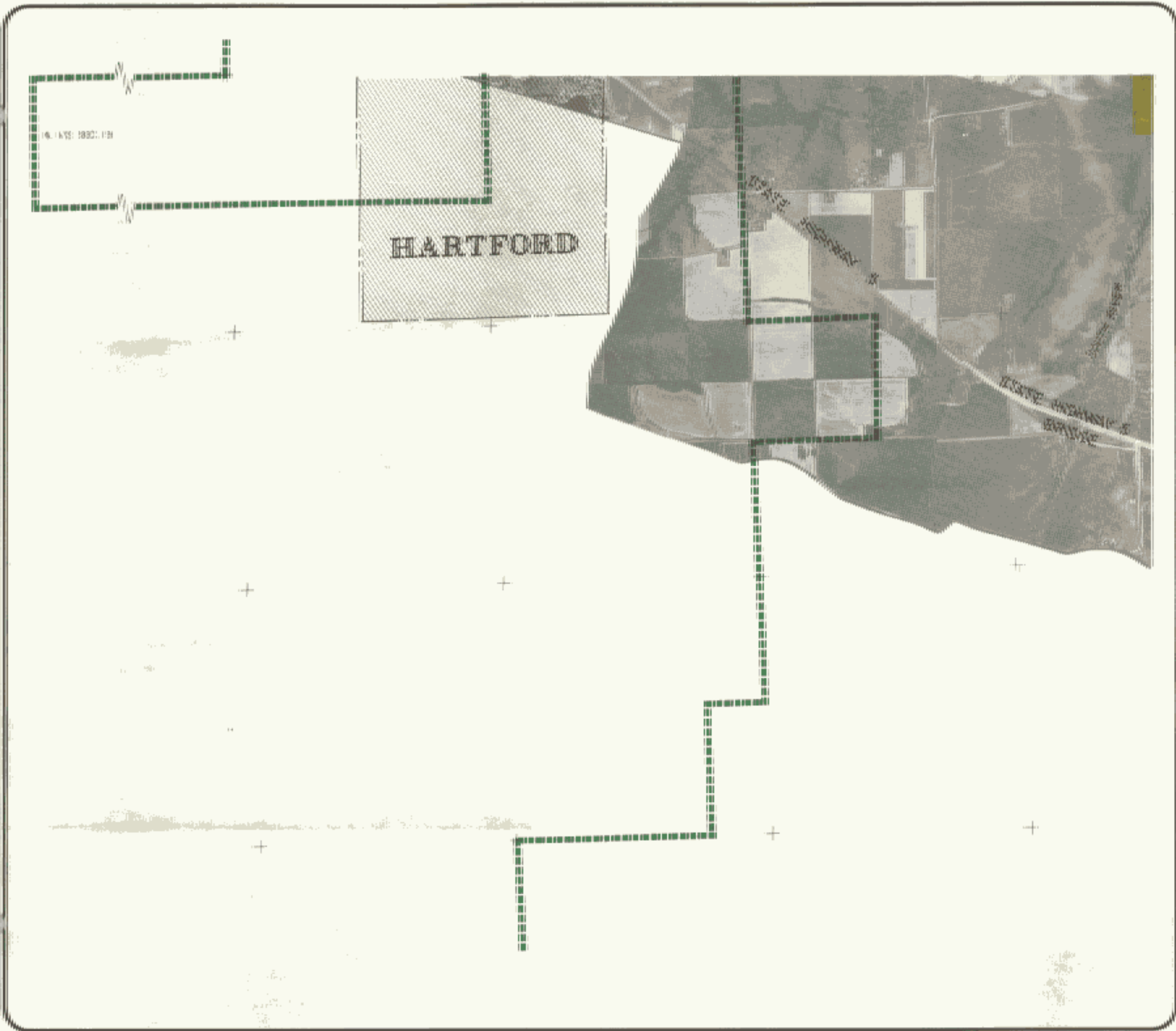
- Greenbelt Boundary
- Federal Free Area
- State Area
- Local Area
- Incorporated Municipalities

NORTH

0 1000 2000
1000 FT 100 M

**Des Moines Recreational River
And Greenbelt**

U.S. ARMY ENGINEER DISTRICT -- BOON ISLAND
RELIEF: 1923-19000; PLANNED: 51; DATE: 10-84



Legend

- Greenbelt Boundary
- Federal Fish Area
- State Area
- Local Area
- Incorporated Municipalities

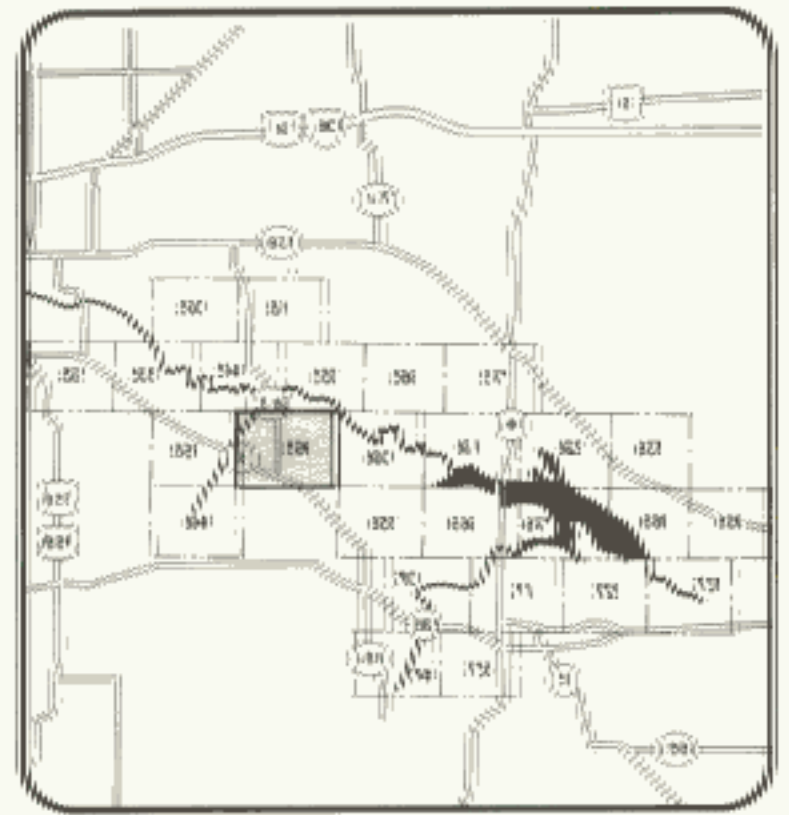
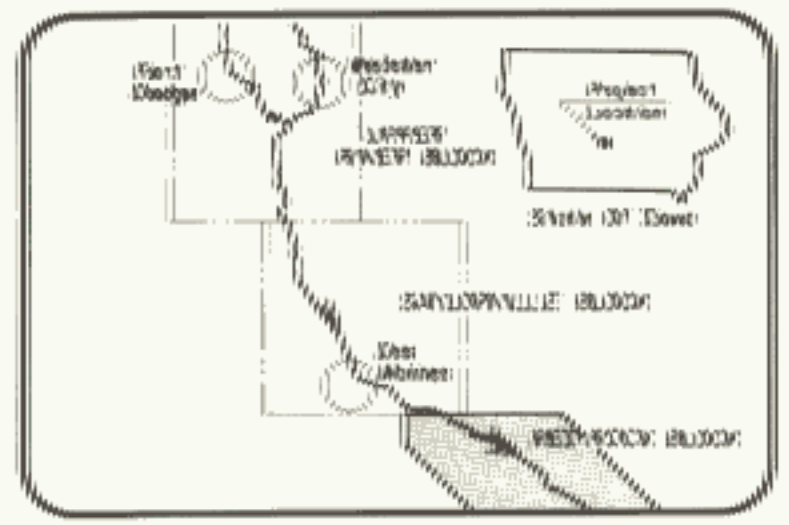
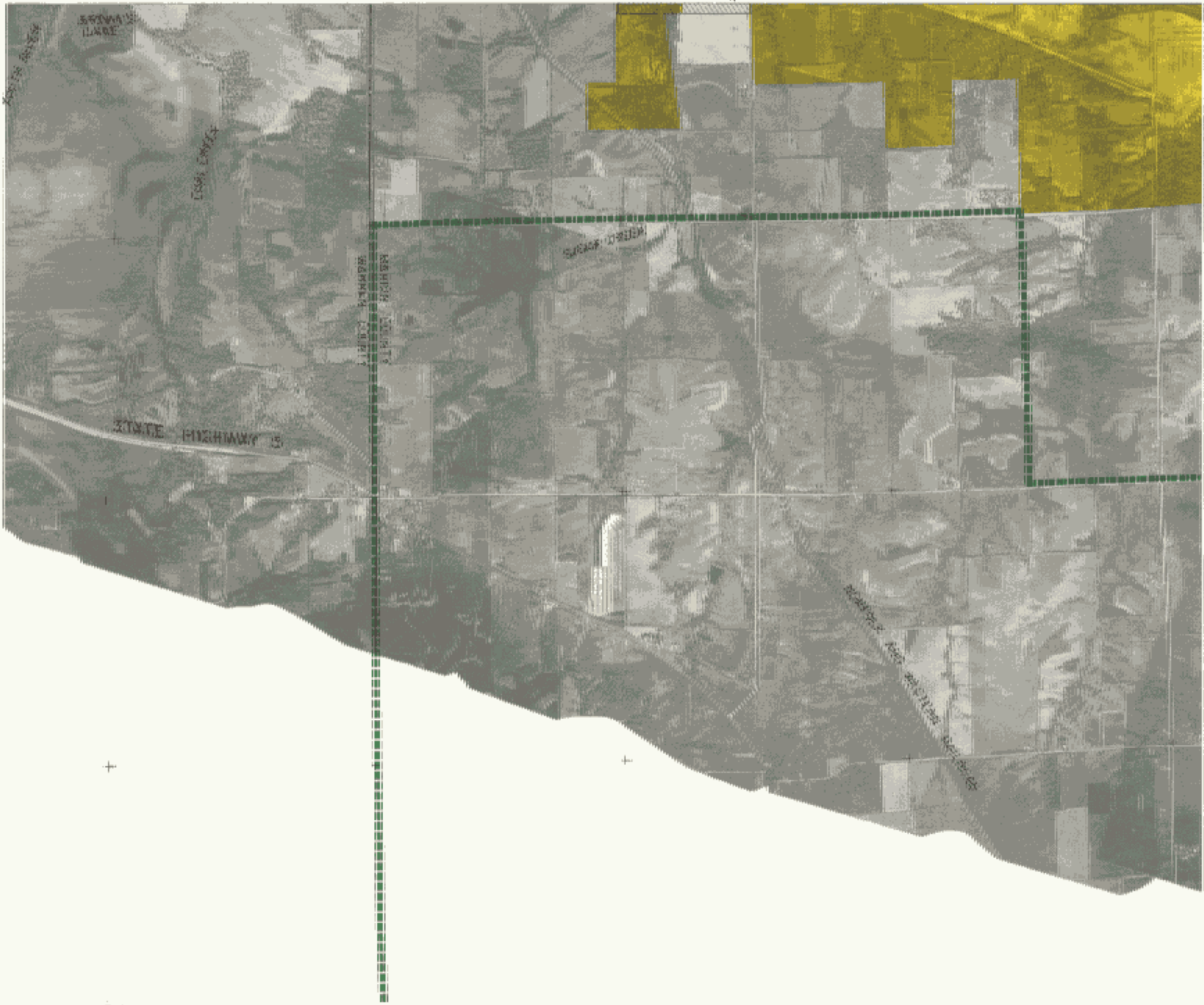
10000 0 20000
1000 FEET

**Des Moines Recreational River
And Greenbelt**

U.S. ARMY ENGINEER DISTRICT - ROCK ISLAND

SCALE: 1:50000 DRAWN: 10-67

SWAMP



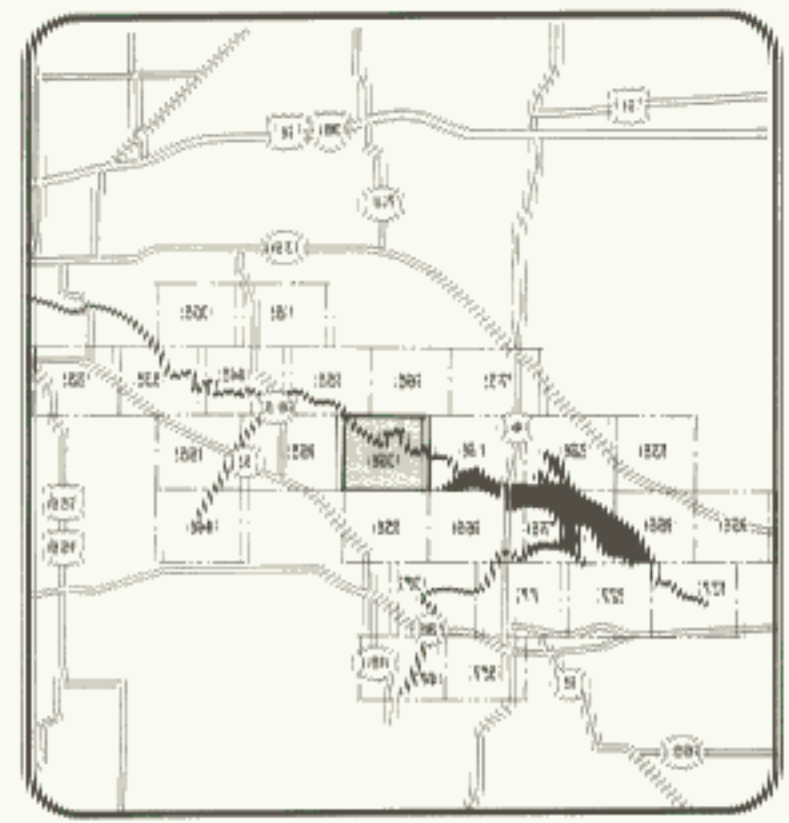
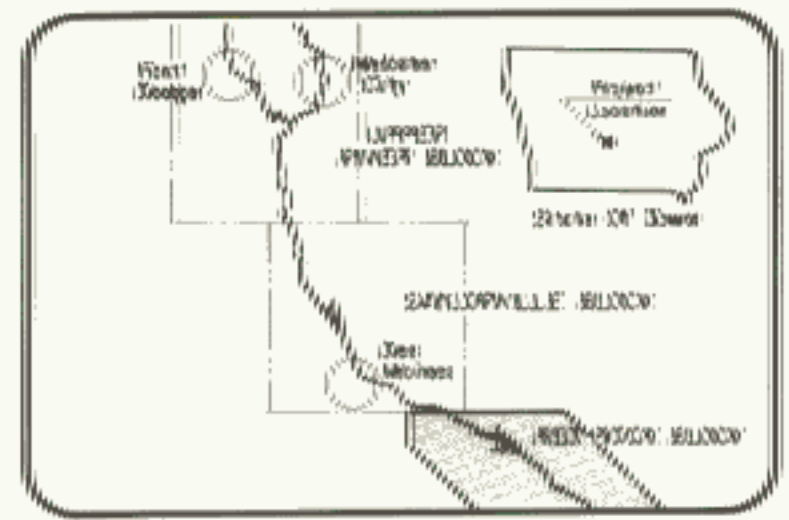
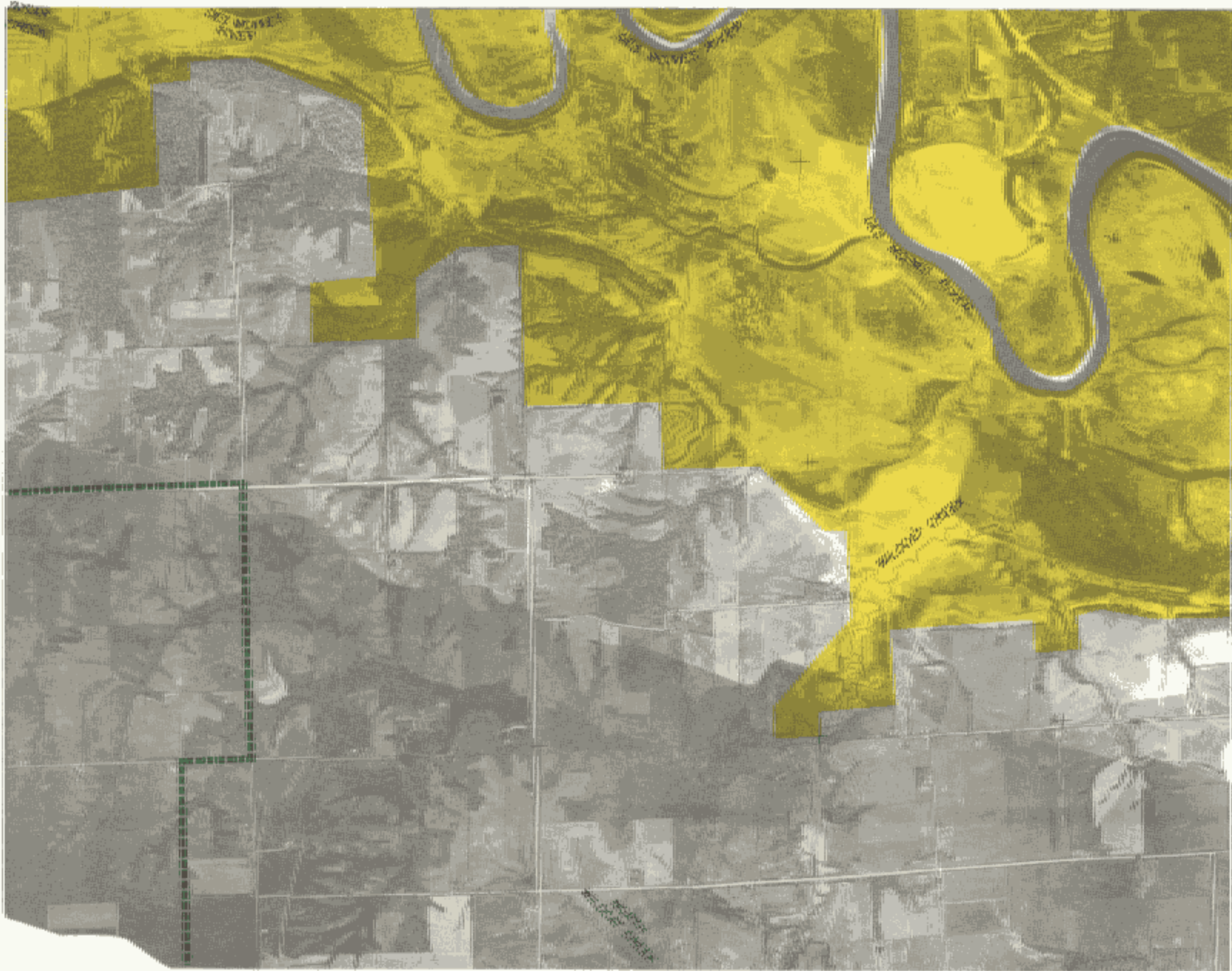
Legend

- Greenbelt Boundary
- Federal Free Area
- State Area
- Local Area
- Incorporated Municipalities

0 5000 10000 15000

**Des Moines Recreational River
And Greenbelt**

U.S. ARMY ENGINEERS DISTRICT - 3000, DES MOINES
 PROJECT: WEST BEND; DRAWING: 104; DATE: 10-54



Legend

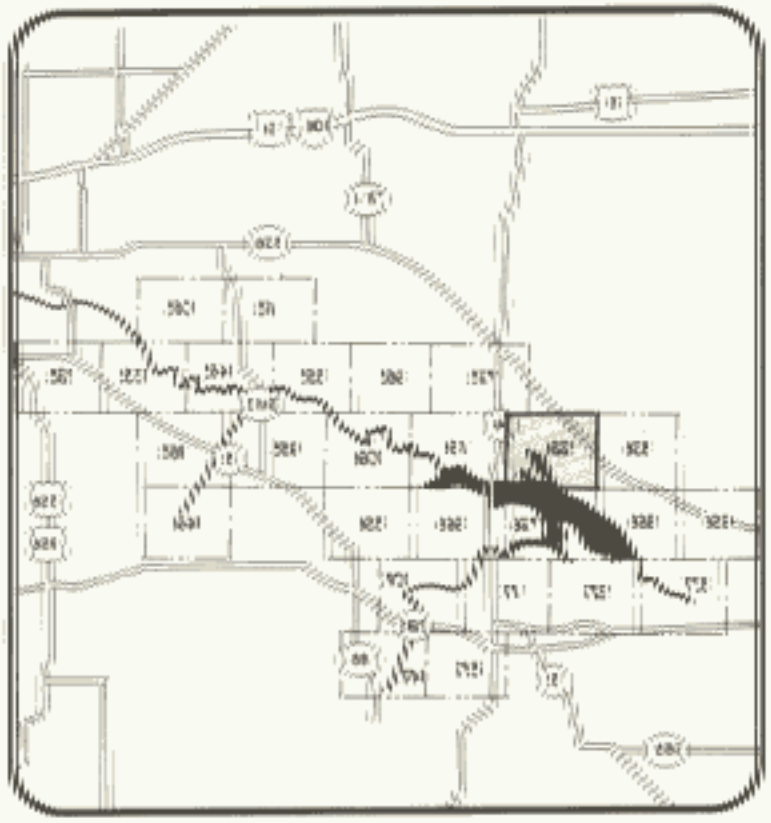
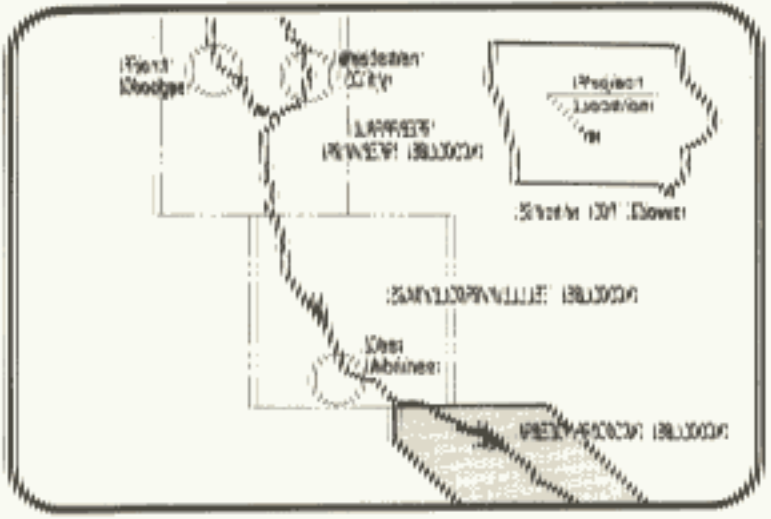
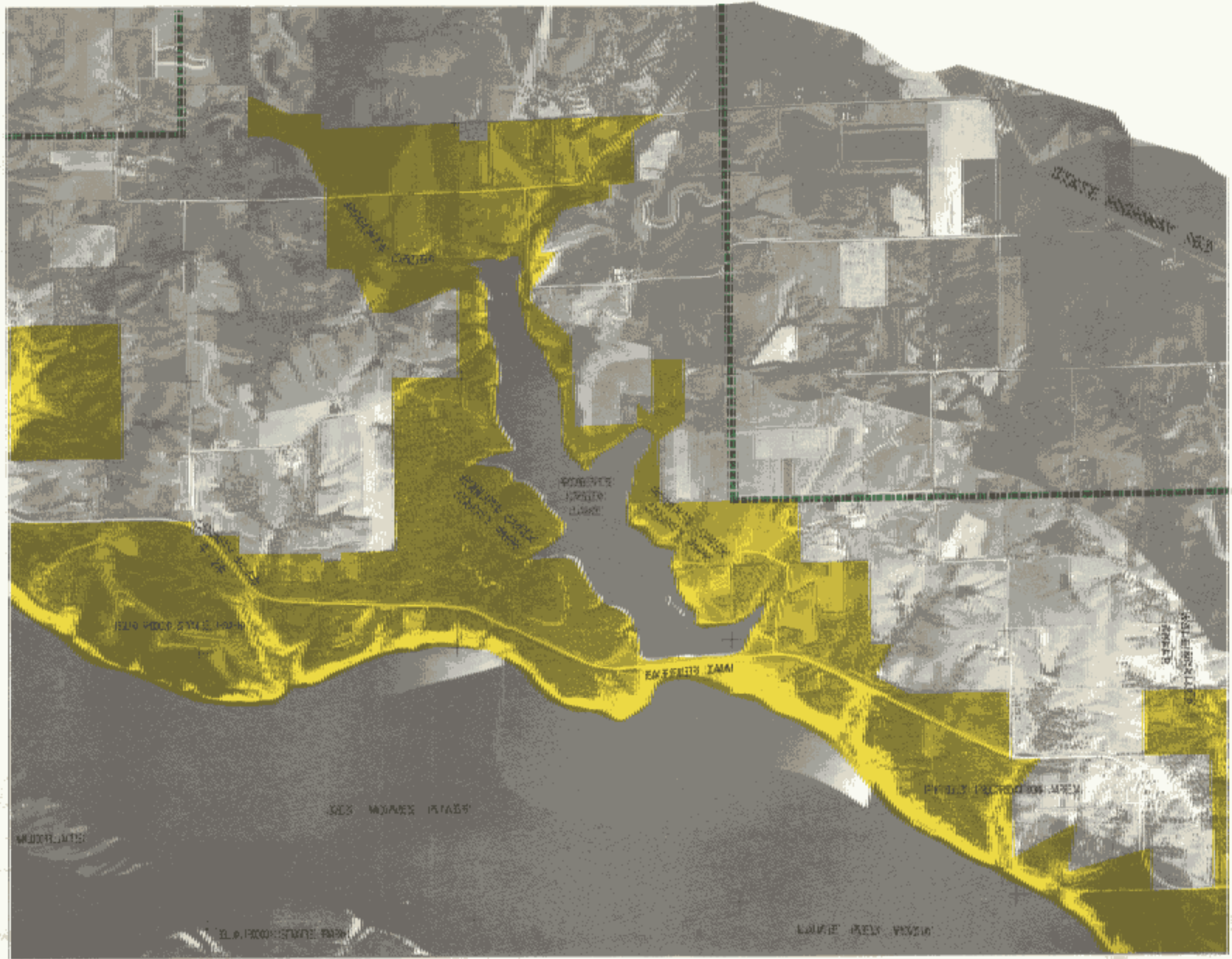
- Greenbelt Boundary
- Federal Free Area
- State Area
- Local Area
- Incorporated Municipalities

NORTH

10000 0 10000
SCALE FEET

**Des Moines Recreational River
And Greenbelt**

U.S. ARMY ENGINEER DISTRICT -- BOUCE ELMERS
DESIGNED: FEB. 1950 DRAWING: 104 DATE: 11-61

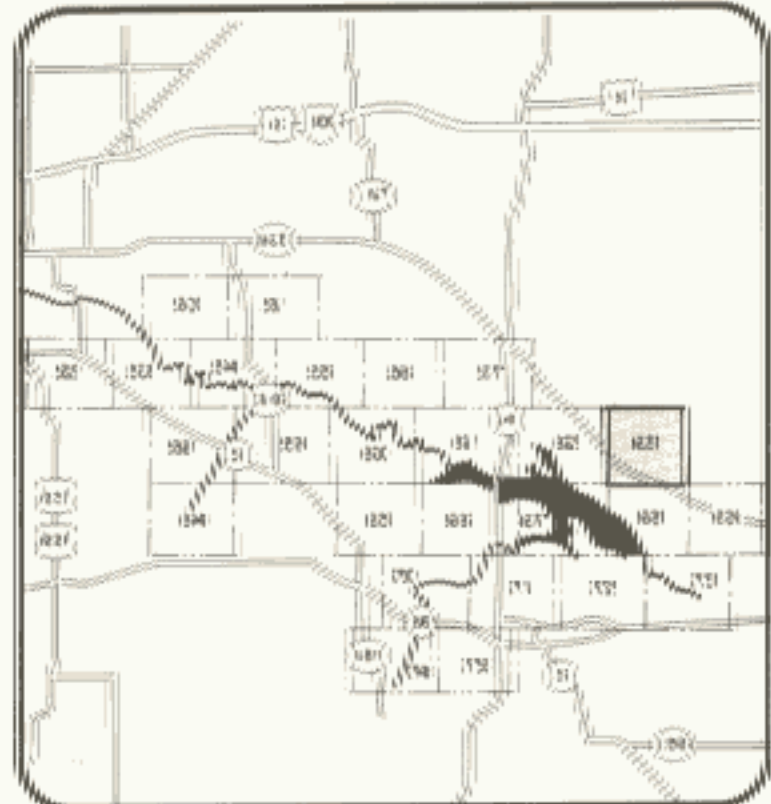
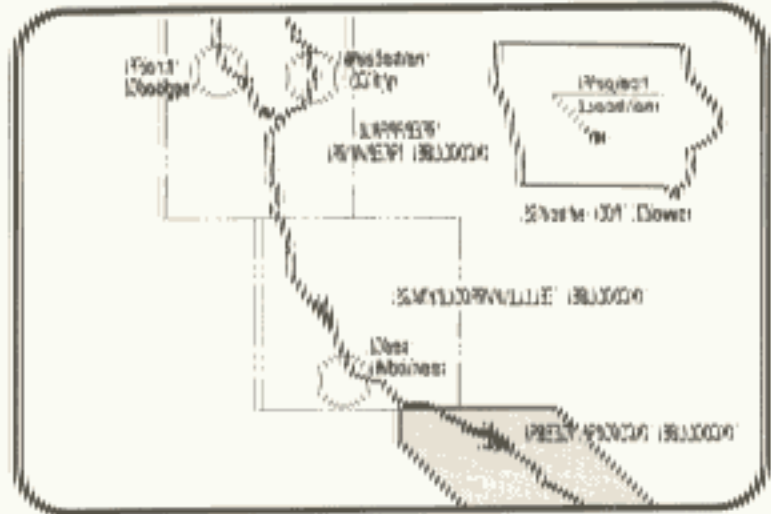


Legend

- Greenbelt Boundary
- Federal Free Area
- State Area
- Local Area
- Incorporated Municipalities

Dist: Miles: Recreational River and Greenbelt

U.S. ARMY ENGINEERS DISTRICT - ROCK ISLAND
 BELLEVILLE, ILL. 62209 (PHONE) 332 (FAX) 332-4400



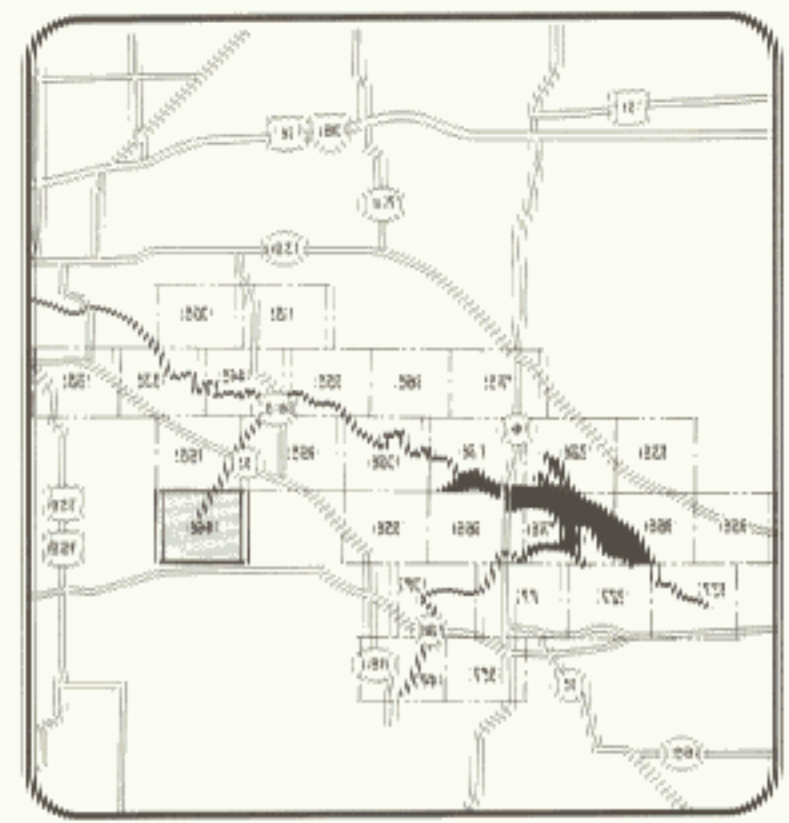
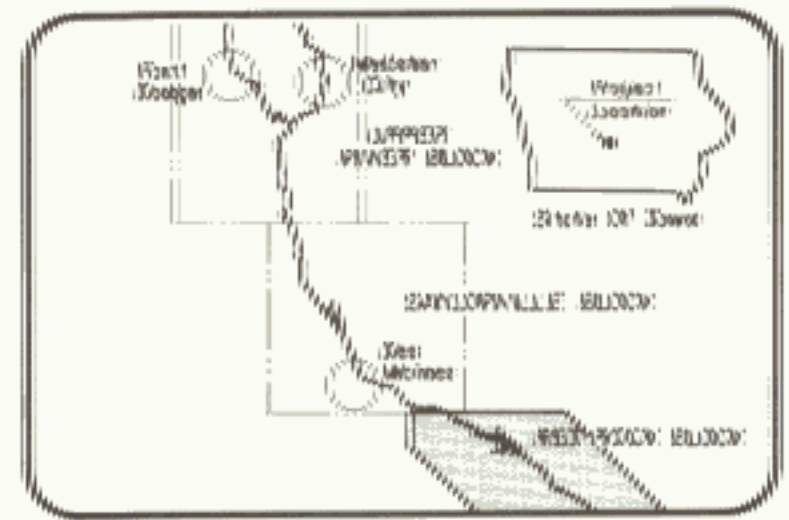
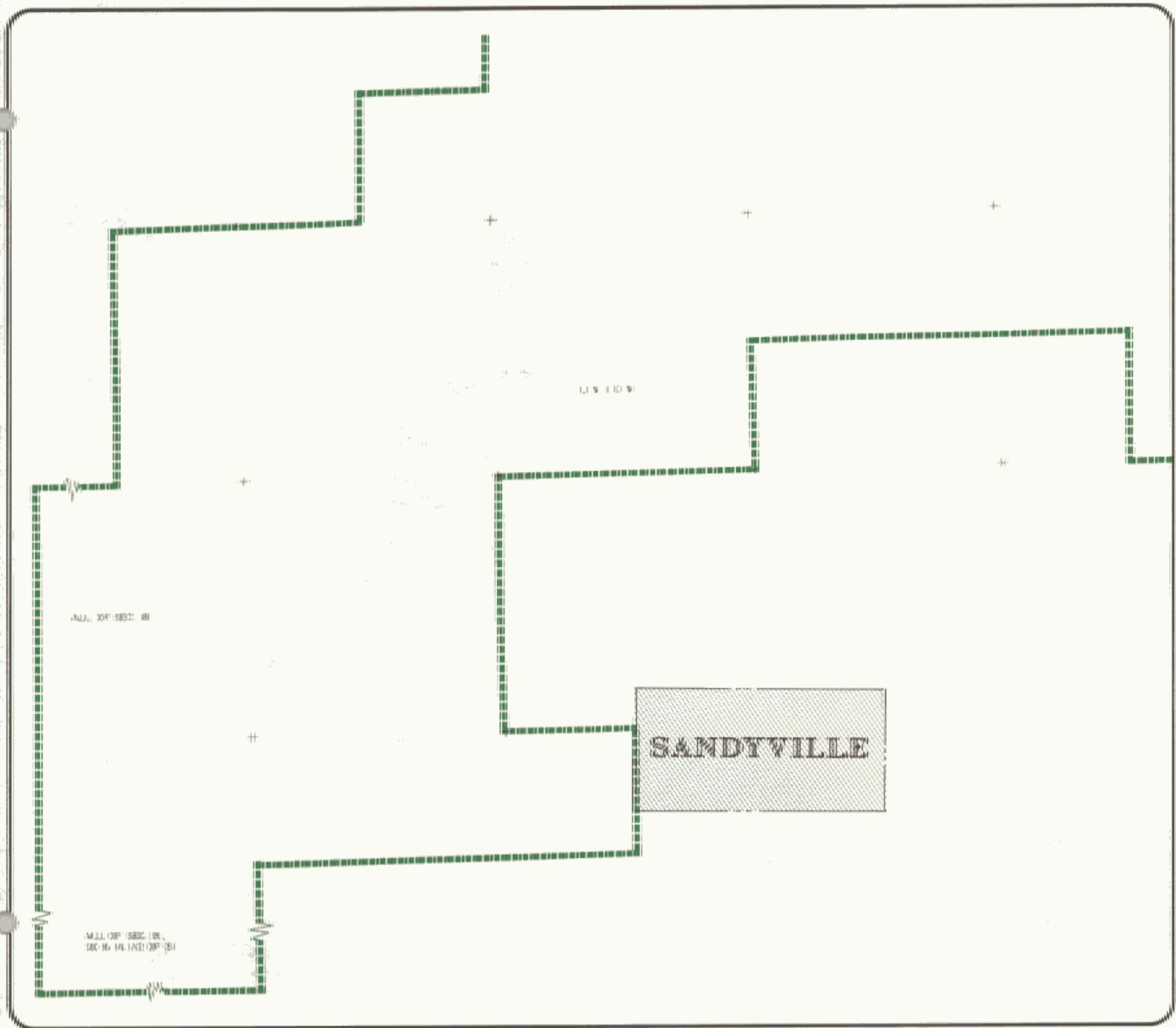
Legend

- Greenbelt Boundary
- Federal Free Area
- State Area
- Local Area
- Incorporated Municipalities

SCALE: 1" = 1000 FEET

Des Moines Recreational River and Greenbelt

U.S. ARMY ENGINEER DISTRICT -- BOICE ISLAND
 BELLOUS: PEK 10000 PFLAMM: 121 DAVIS: 14-151



Legend

- Greenbelt Boundary
- Federal Fee Area
- State Area
- Local Area
- Incorporated Municipalities

N

1:25,000

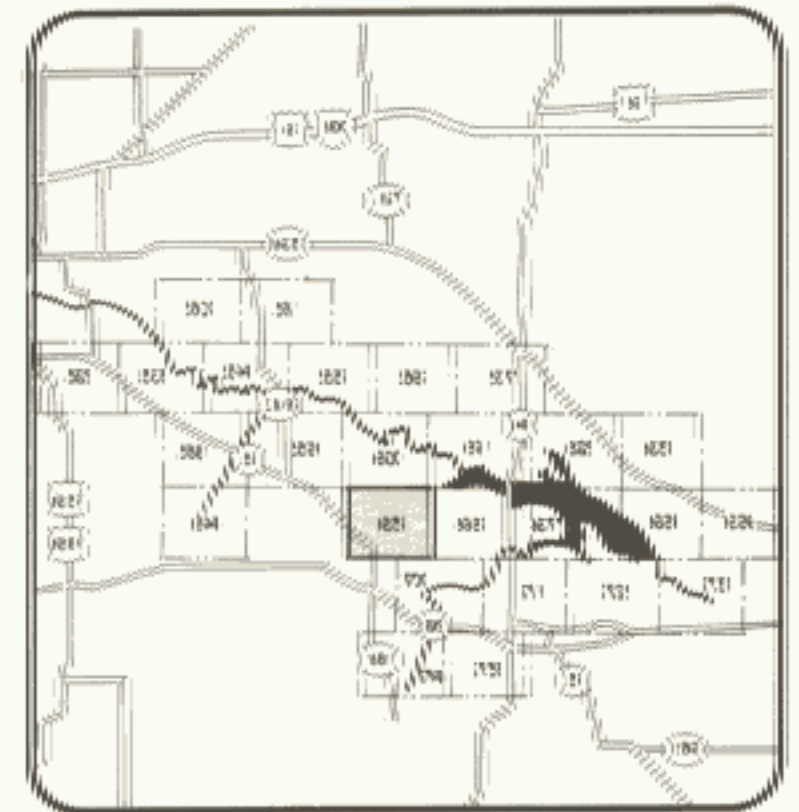
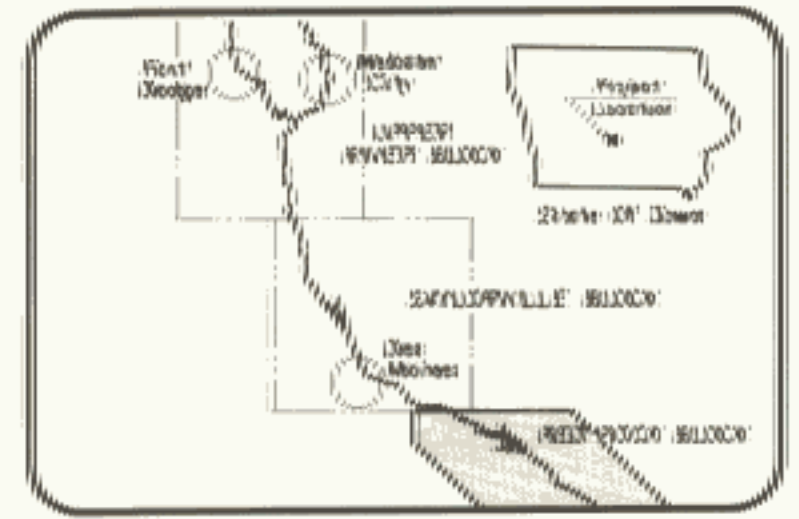
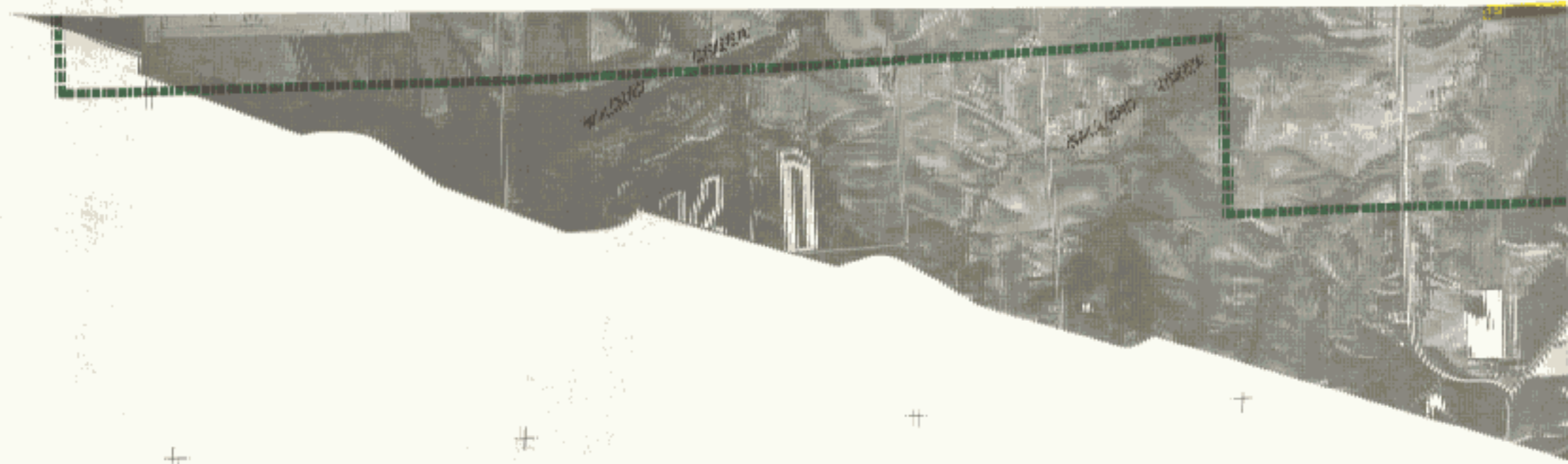
1000 FT

0 1000 2000

Des Moines Recreational River And Greenbelt

U.S. ARMY ENGINEER DISTRICT - ROCK ISLAND

DESIGNS: PEGGY WOOD DRAWING: 104 DATE: 12-81



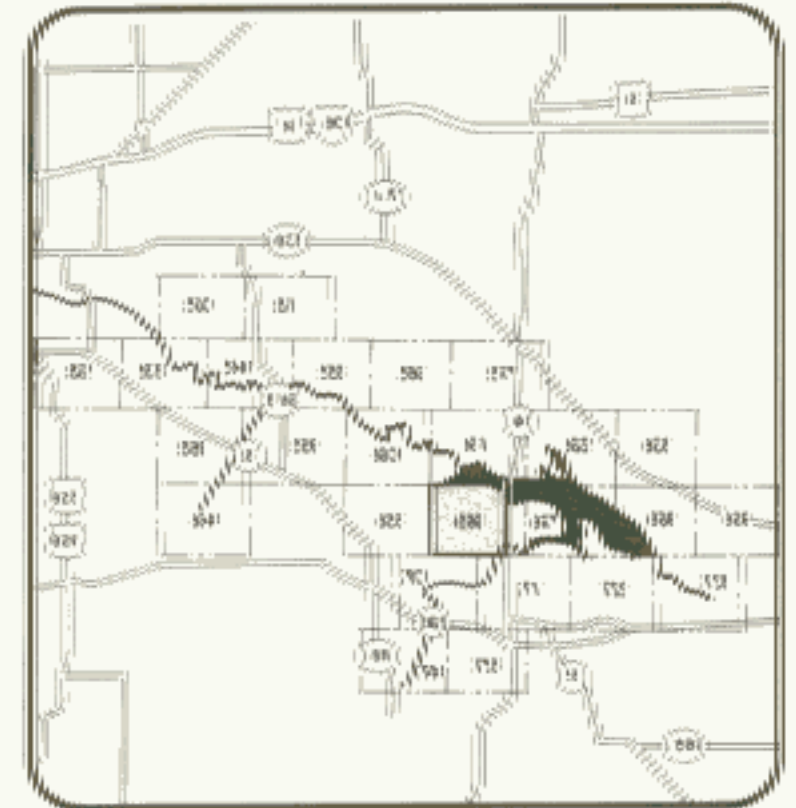
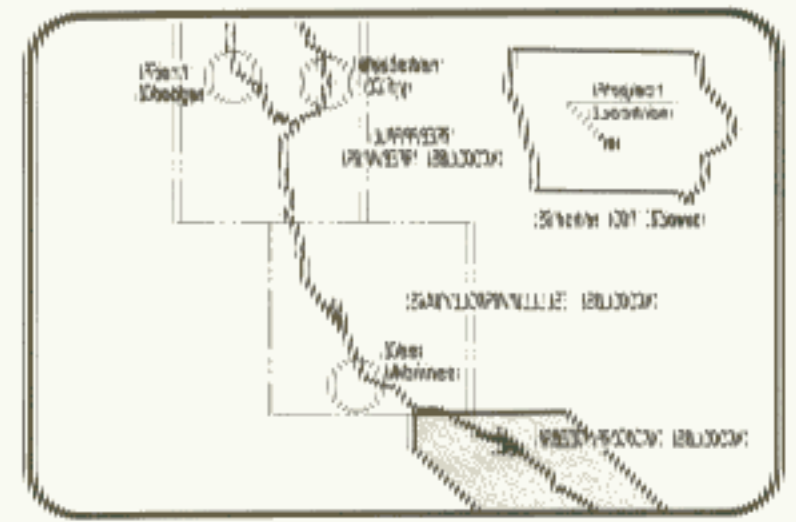
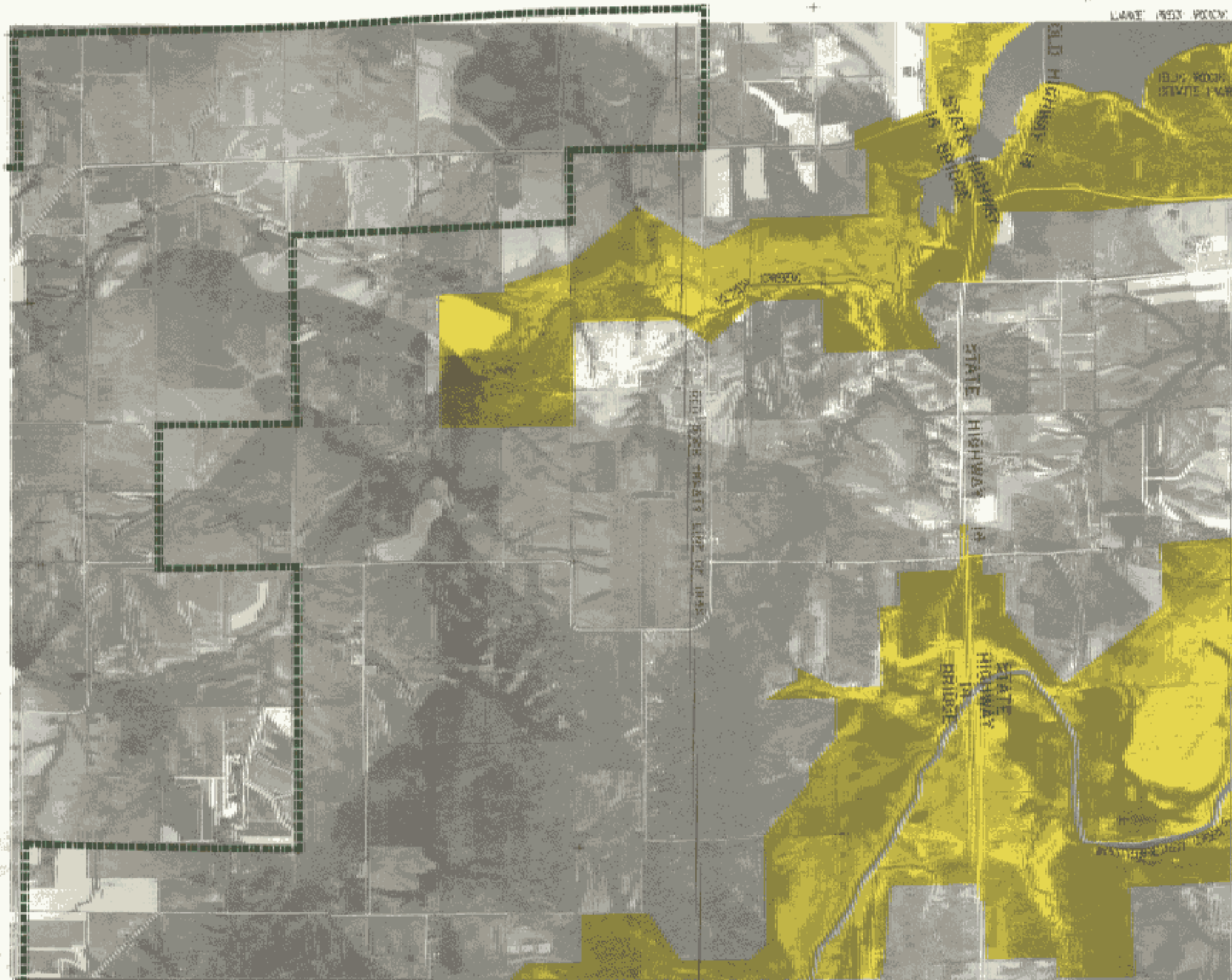
Legend

- Greenbelt Boundary
- Federal Fish Area
- State Area
- Local Area
- Incorporated Municipalities

1:50,000 SCALE: 1:50,000

Des Moines Recreational River And Greenbelt

U.S. ARMY ENGINEERS DISTRICT - MOBILE ALABAMA
 DESIGN: REG 10000 DRAWING: 101 DATE: 10-67



Legend

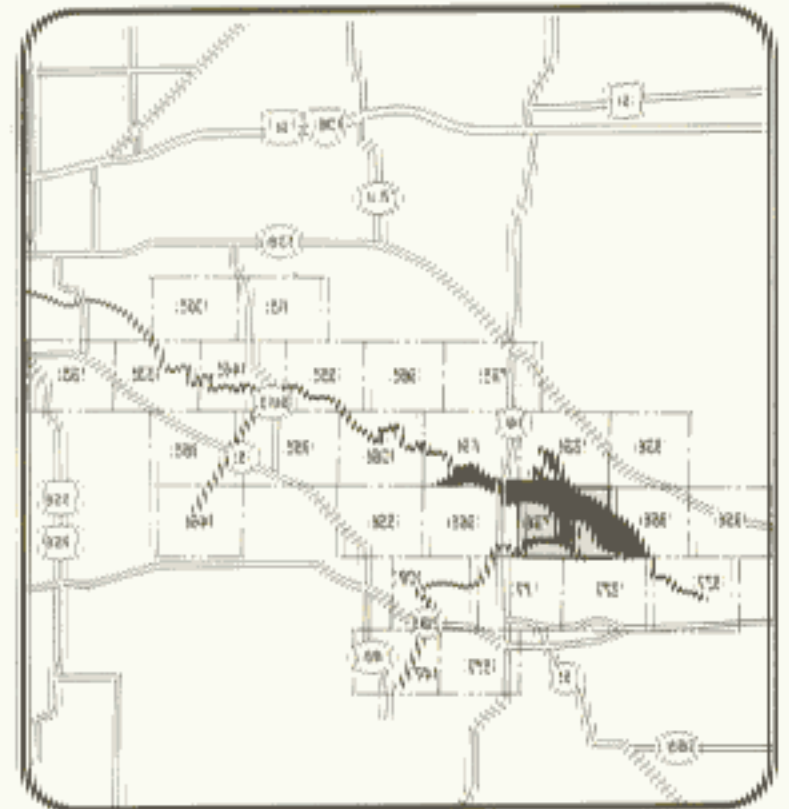
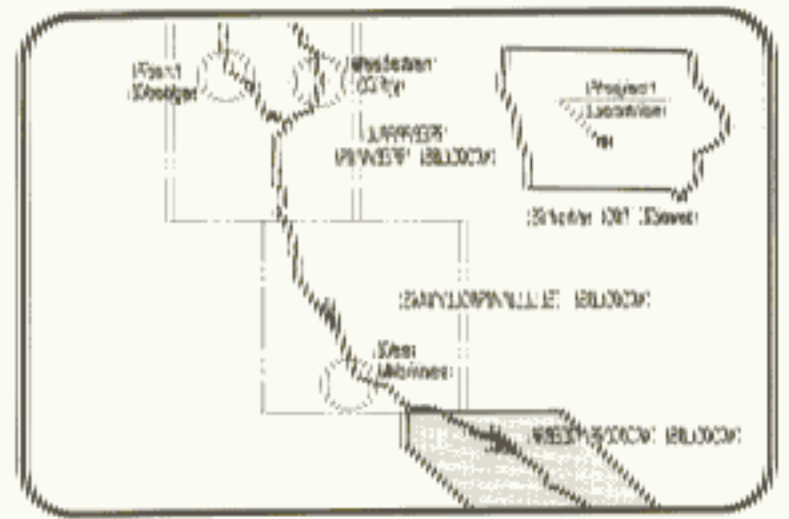
- Greenbelt Boundary
- Federal Fee Area
- State Area
- Local Area
- Incorporated Municipalities

NORTH

0 1000 2000 3000 4000 5000
0 100 200 300 400 500
0 100 200 300 400 500

**Des Moines Recreational River
and Greenbelt**

U.S. ARMY ENGINEER DISTRICT - BOONVILLE, MISSOURI
SCALE: 1:50,000 DRAWING NO. DATE: 6-1967



Legend

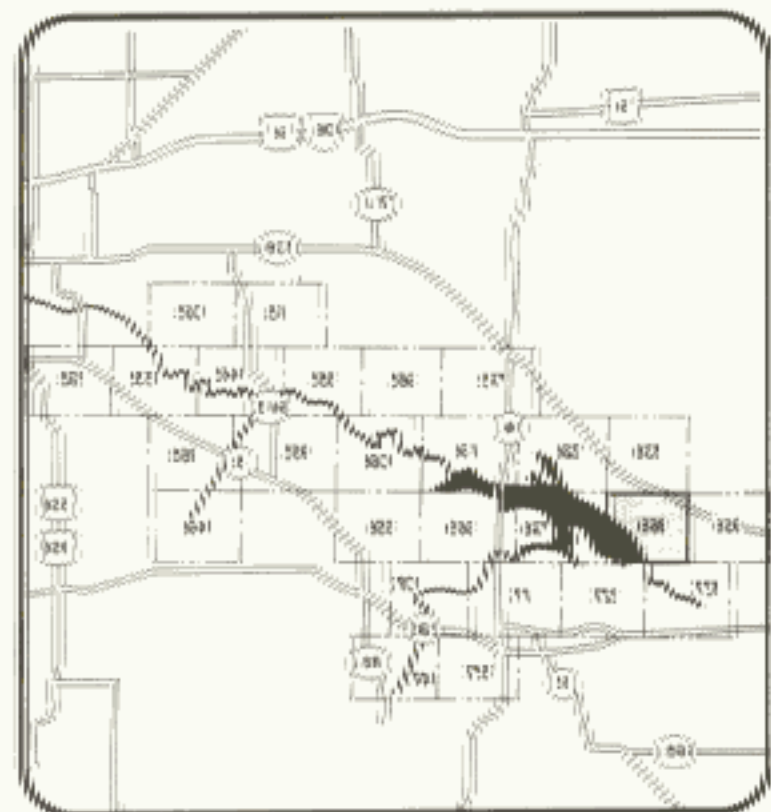
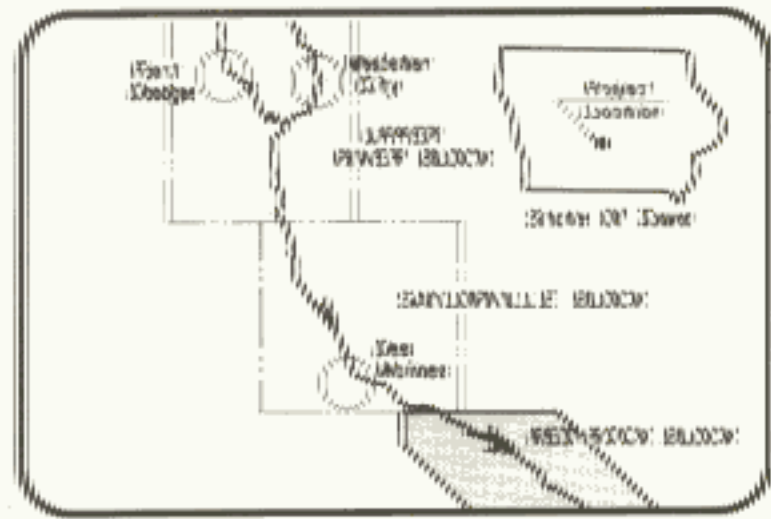
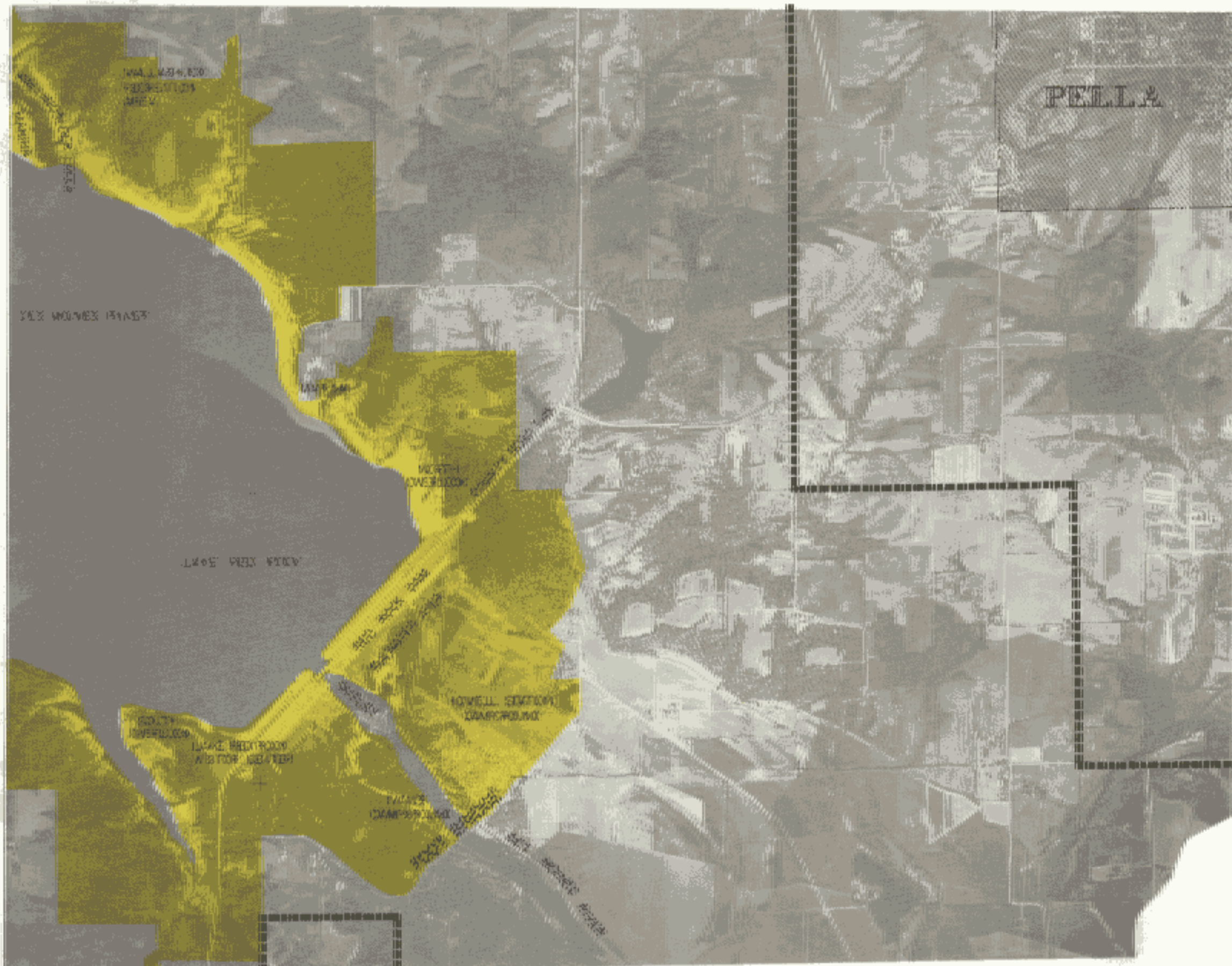
- Greenbelt Boundary
- Federal Free Area
- State Area
- Local Area
- Incorporated Municipalities

NORTH

0 10000 20000
0 1 2
0 10000 20000
FEET

**Over: Minnies; Recreational River
And Greenbelt.**

U.S. ARMY ENGINEERS DISTRICT - BOISE (ELABORATED)
 SOURCE: 1963 1:50000 ITSMAP; 1967 DATE: 1984



Legend

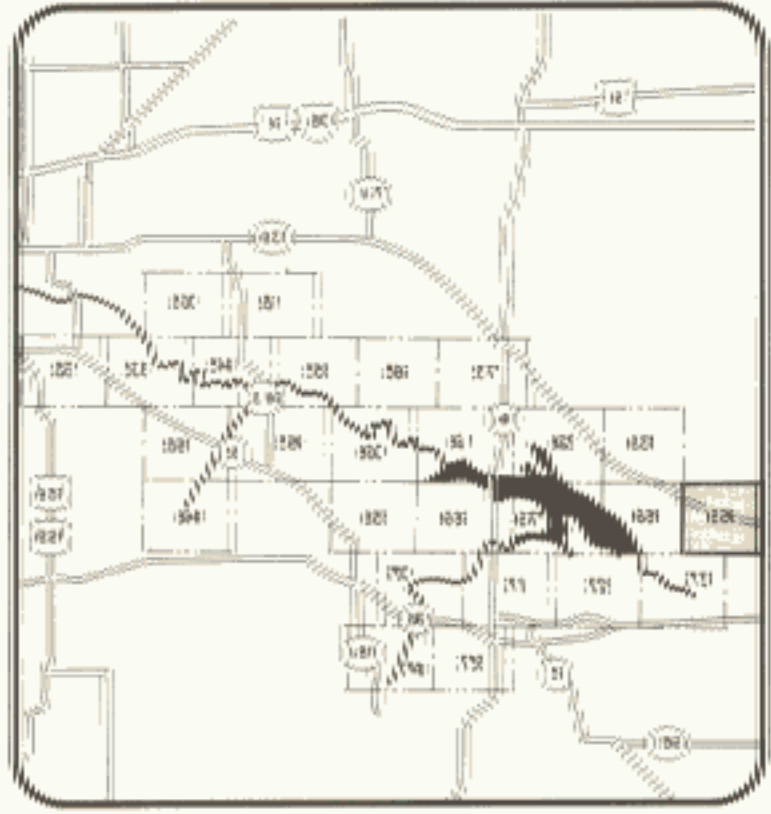
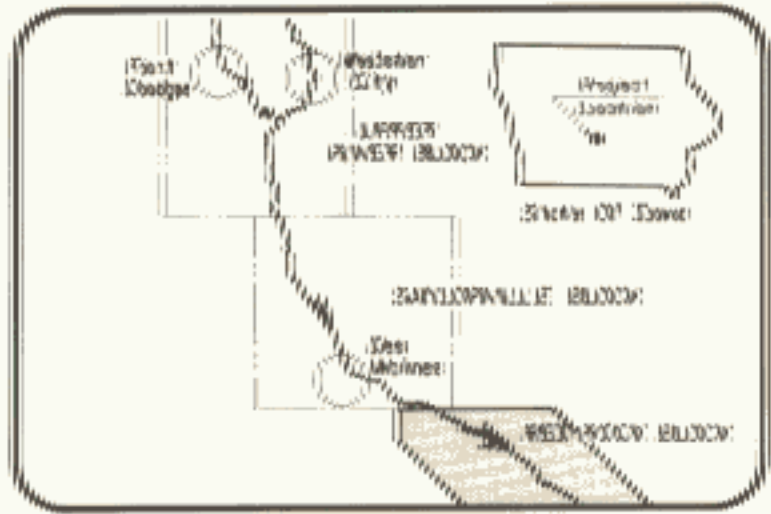
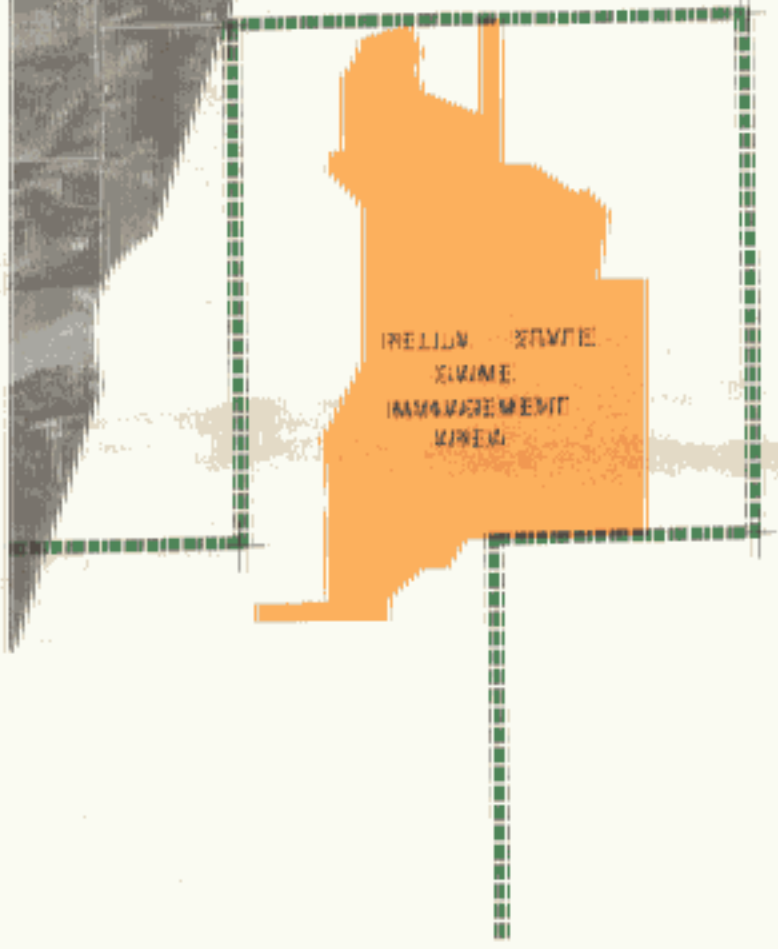
- Greenbelt Boundary
- Federal Free Area
- State Area
- Local Area
- Incorporated Municipalities

DES MOINES RECREATIONAL RIVER AND GREENBELT

U.S. ARMY ENGINEER DISTRICT - ROCK ISLAND

SCALE: 1" = 1000' 1000' 1000' 1000'

BLANK: 1961 10000 REVISION: 1961 DATE: 10-61



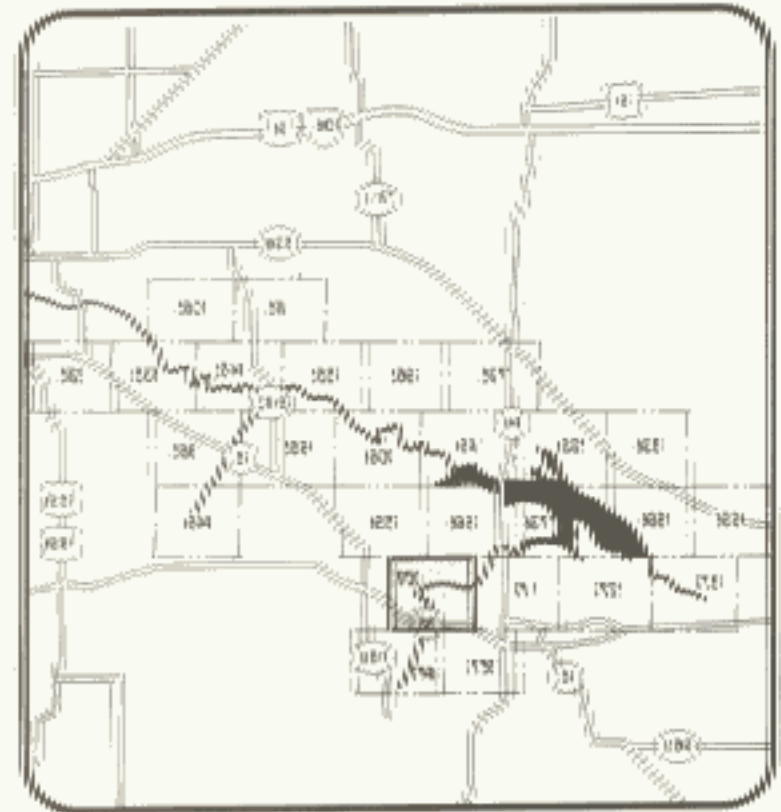
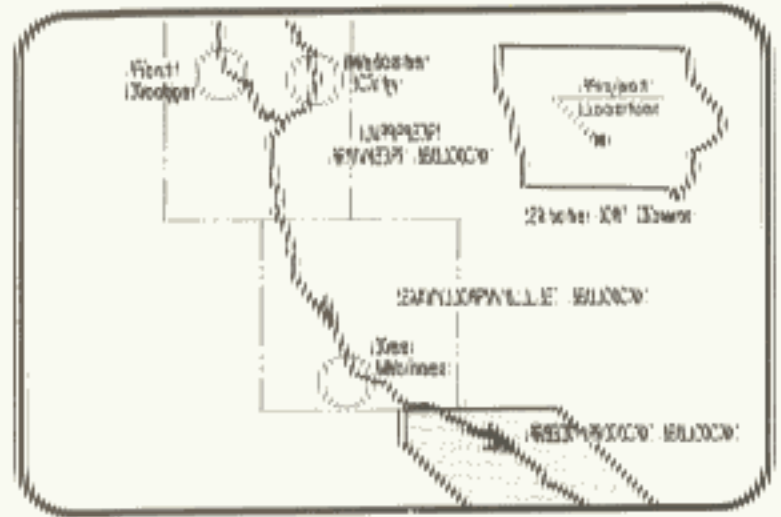
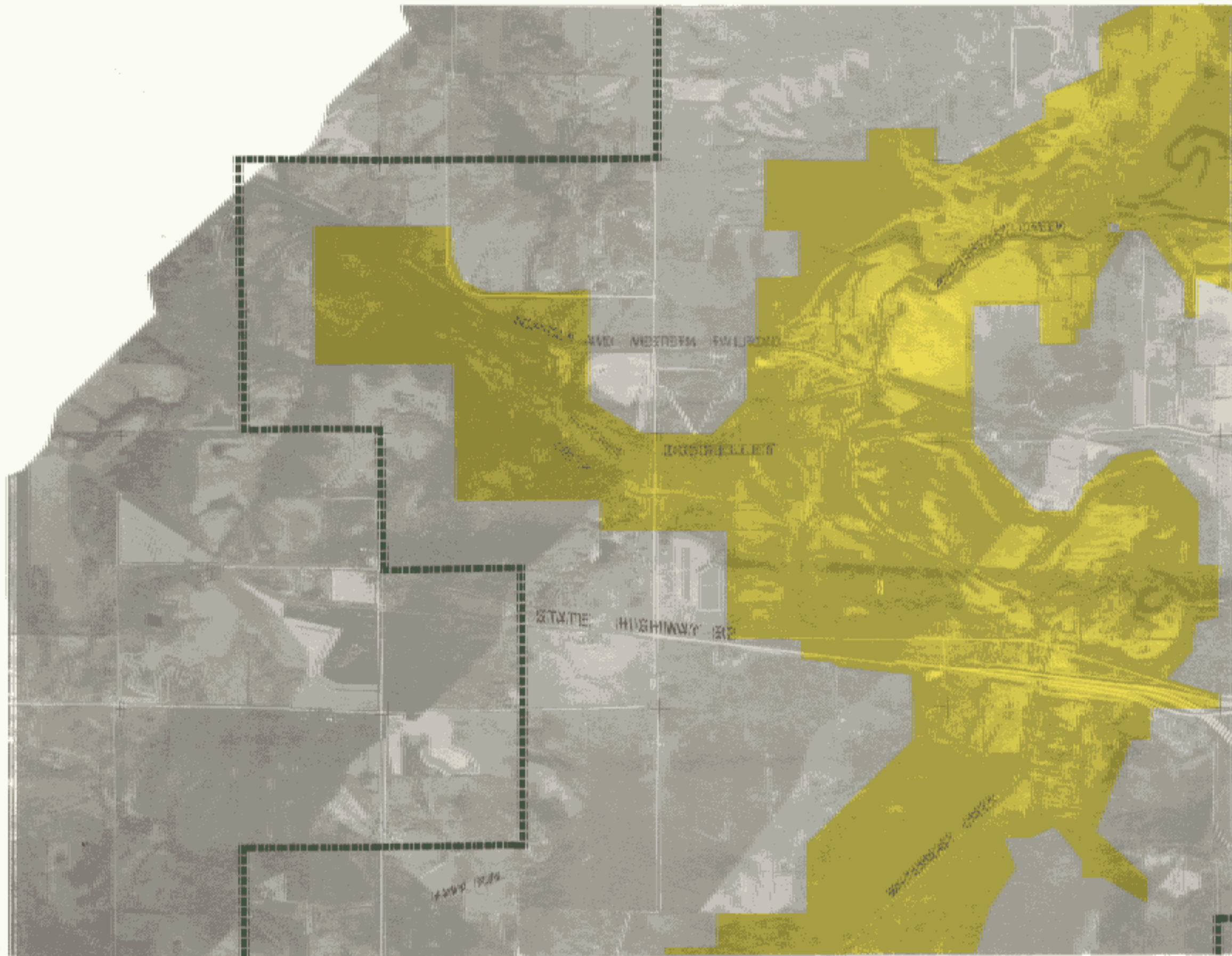
Legend

- Greenbelt Boundary
- Federal Fee Area
- State Area
- Local Area
- Incorporated Municipalities

10000' X 5000'
SCALE: 1" = 10000'

**Irelia River Swine Management Area
And Greenbelt**

U.S. MAP ENGINEERING CORP. — 6000 BELMONT BLVD., REX 10000, IOWA 50212, IOWA 50212



Legend

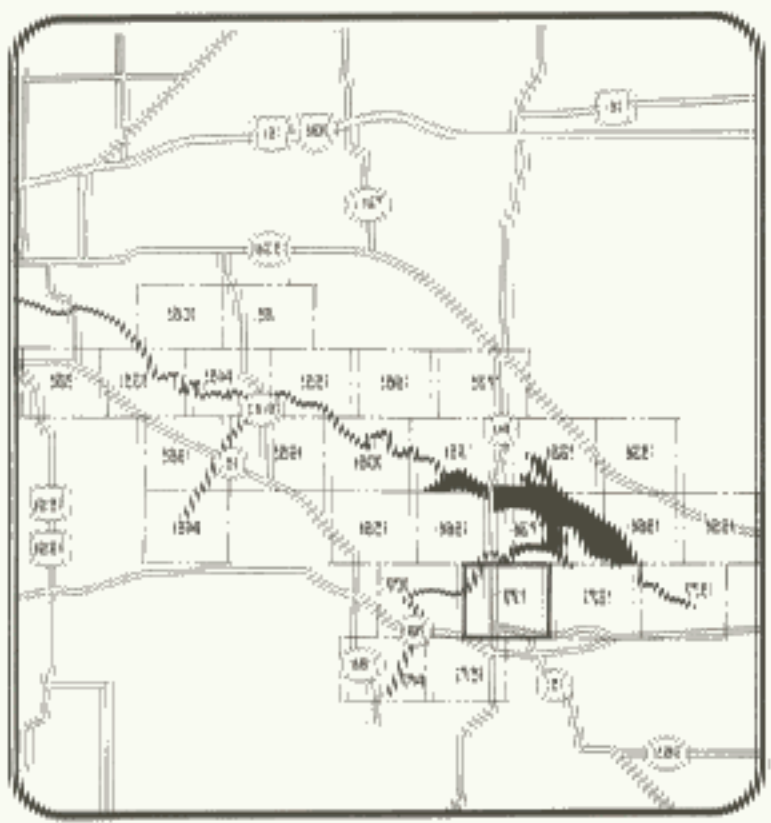
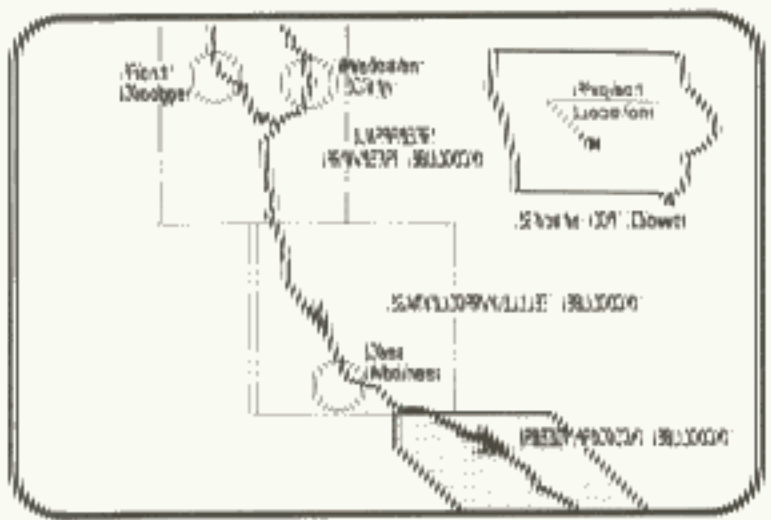
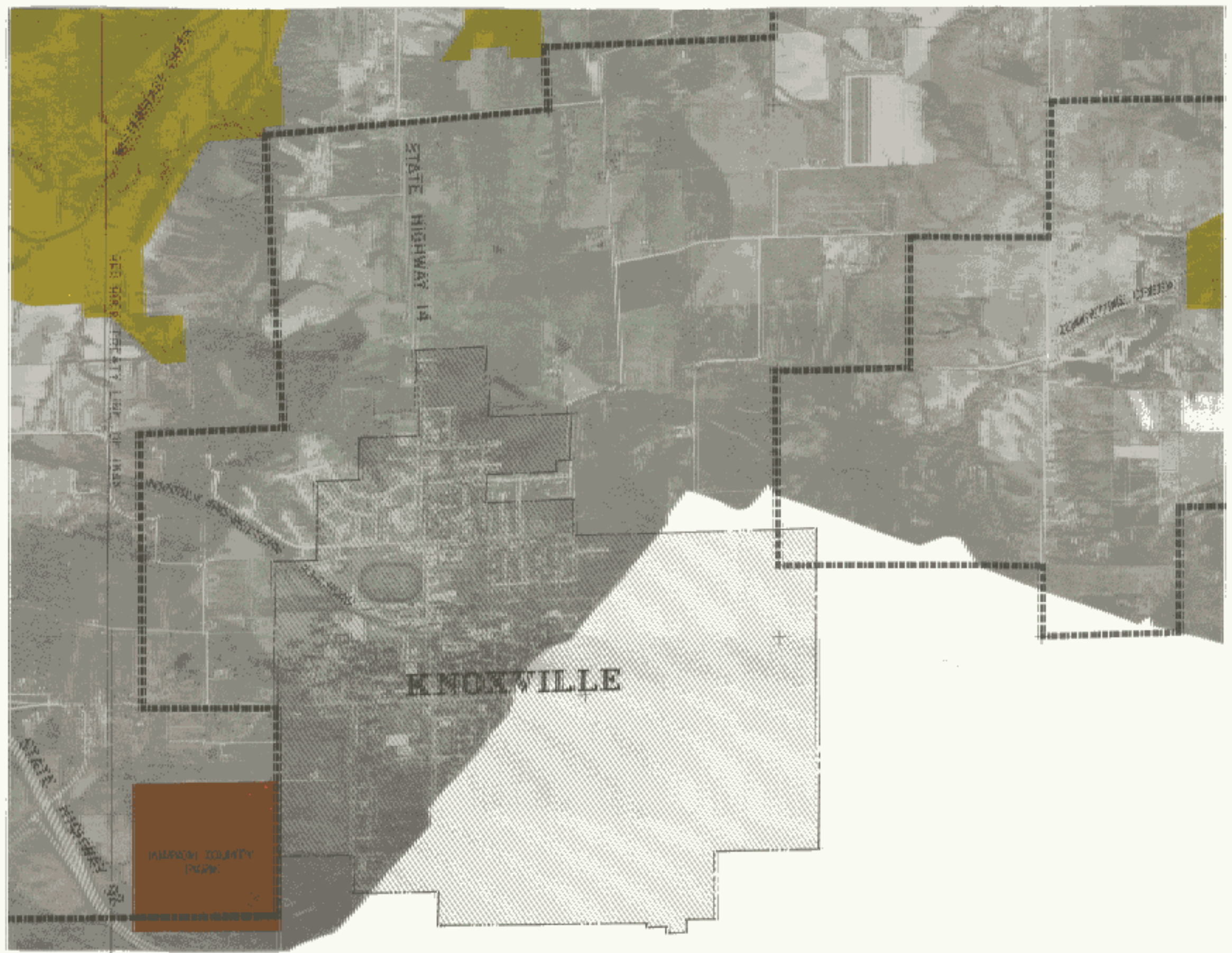
- Greenbelt Boundary
- Federal Fee Area
- State Area
- Local Area
- Incorporated Municipalities

NORTH

0 10000 20000
SCALE: FEET

**Uses: Mines, Recreational Power
And Greenbelt.**

I.U.S. ARMY ENGINEER DISTRICT — BOICE ISLAND
DESIGNED: REED 10000 DRAWN: 700 DATE: 10-87



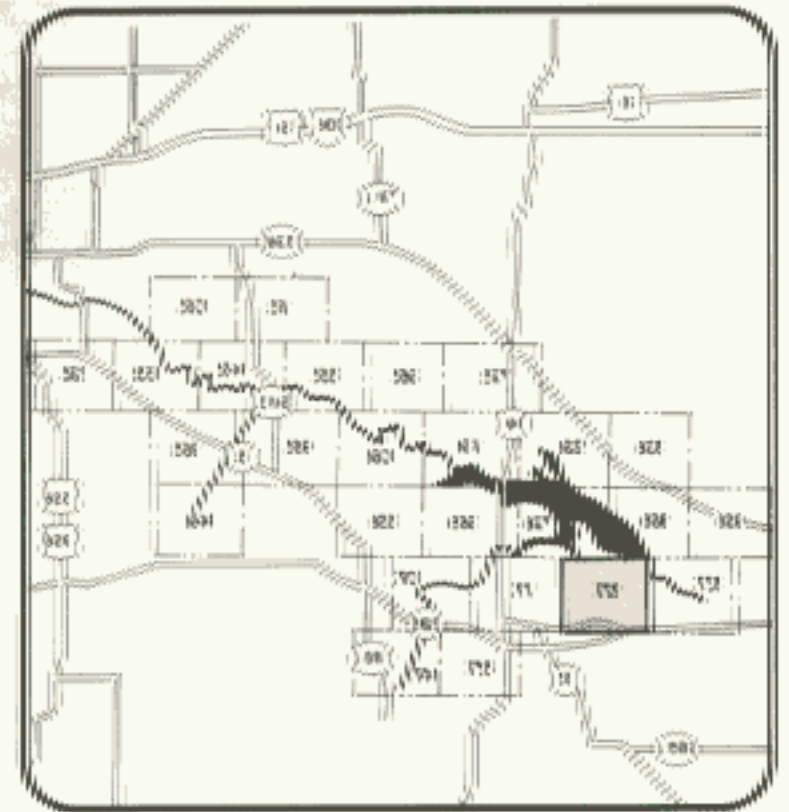
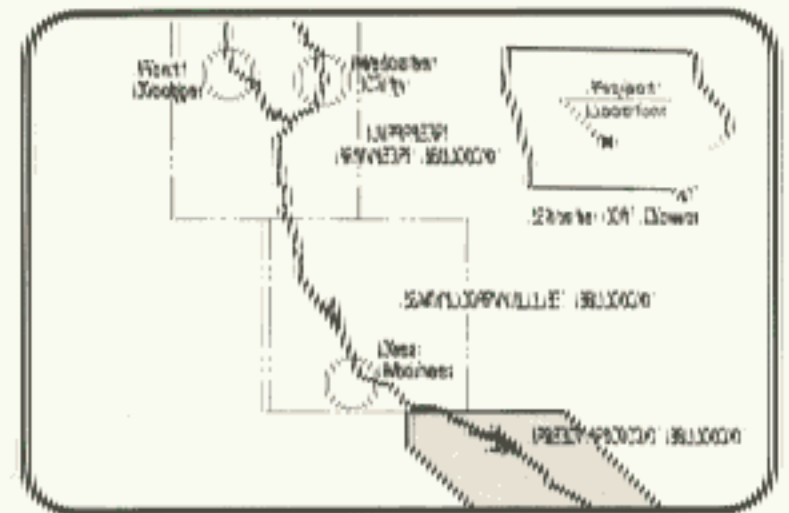
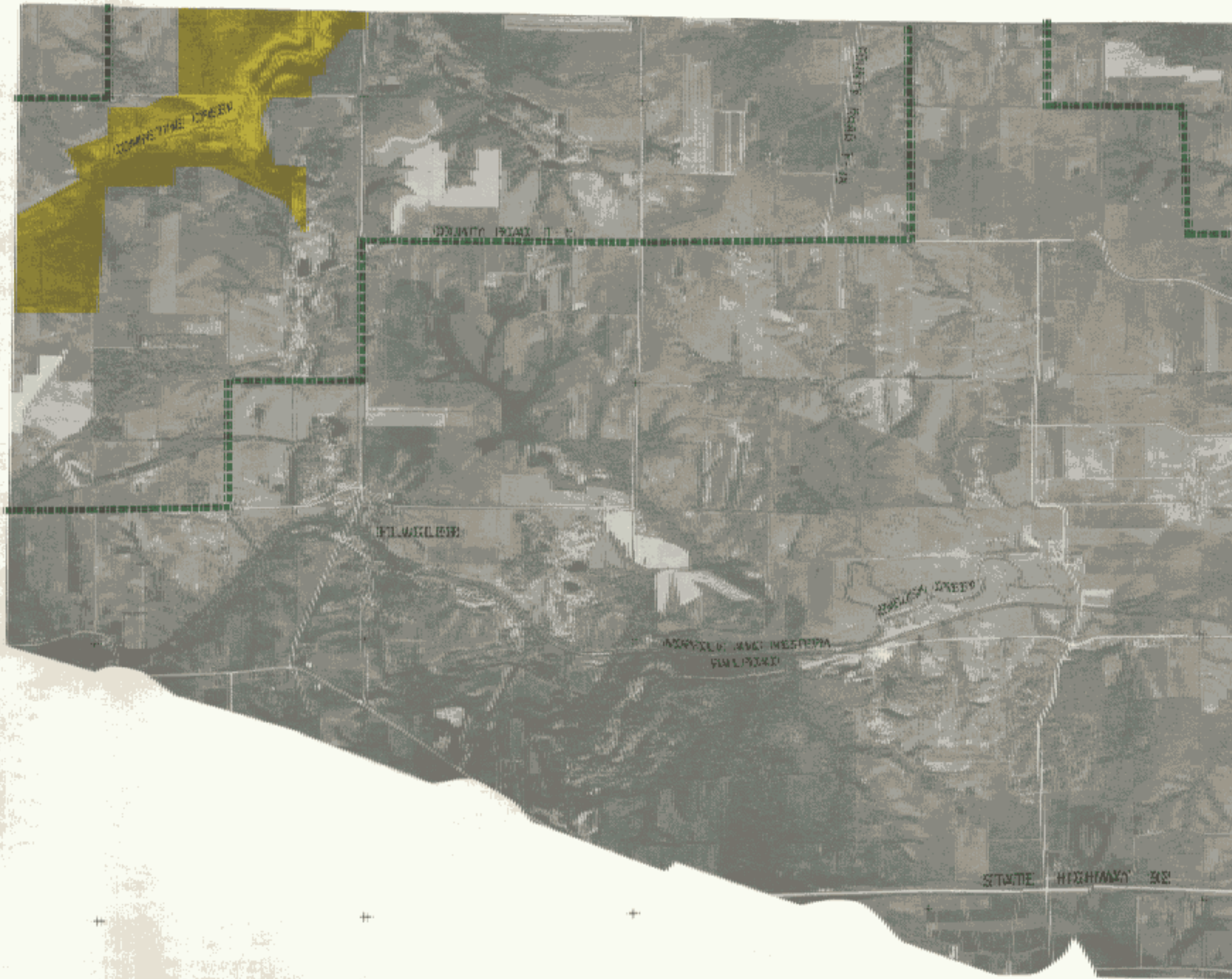
Legend

- Greenbelt Boundary
- Federal Free Area
- State Area
- Local Area
- Incorporated Municipalities

18000' 0' 30000'
18000' 0' 30000'
FEET

**Des Moines Recreational River
And Greenbelt**

U.S. ARMY ENGINEERS DISTRICT - 8000 (2649)
DESIGN: 8000 (2649) DRAWING: 11 DATE: 1954



Legend

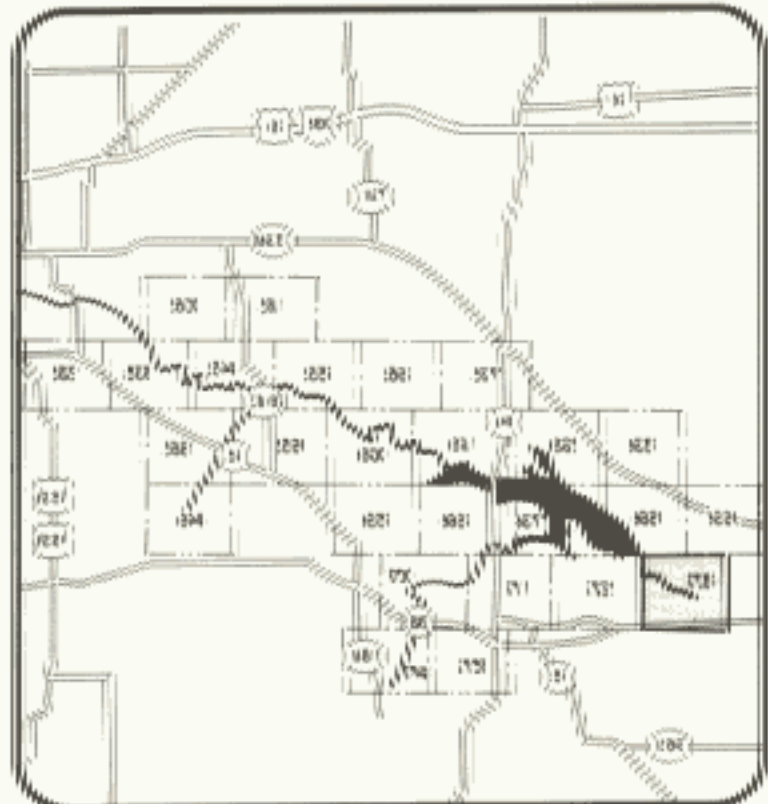
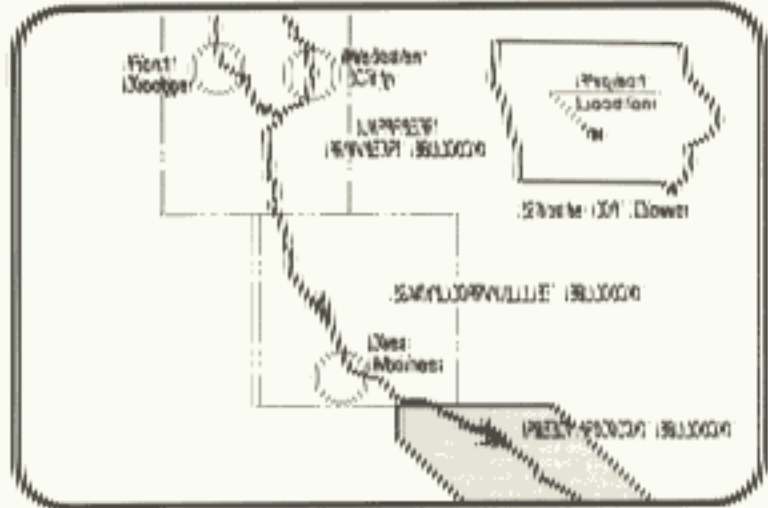
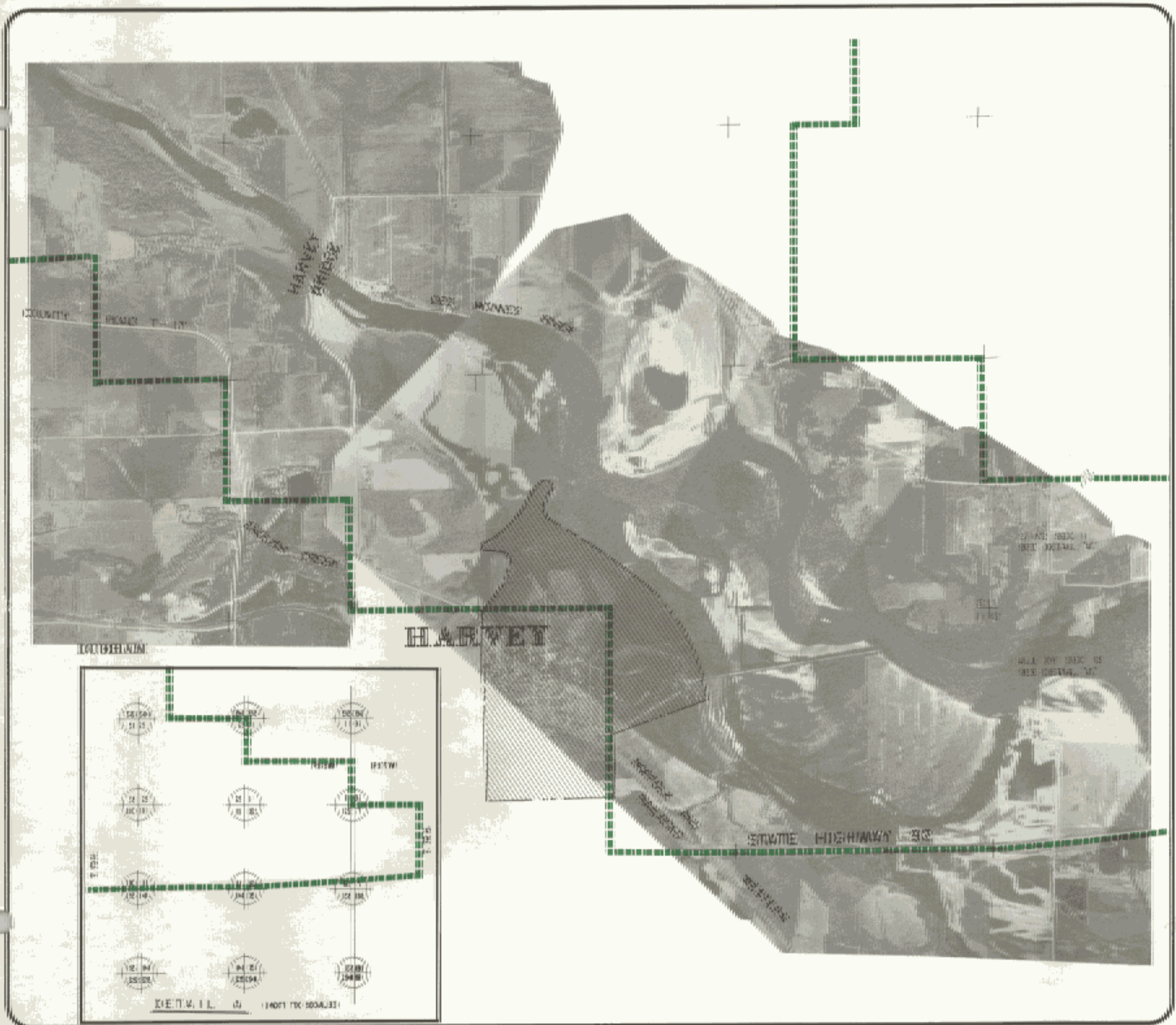
- County Boundary
- Federal Fee Area
- State Area
- Local Area
- Incorporated Municipalities

NORTH

0 5000 10000
FOOTAGE

Wisconsin Recreational River and Corridor

U.S. ARMY ENGINEER DISTRICT -- BOOTS ISLAND
 BELLEVILLE WISCONSIN PYRAMID 191 10/11/81



Legend

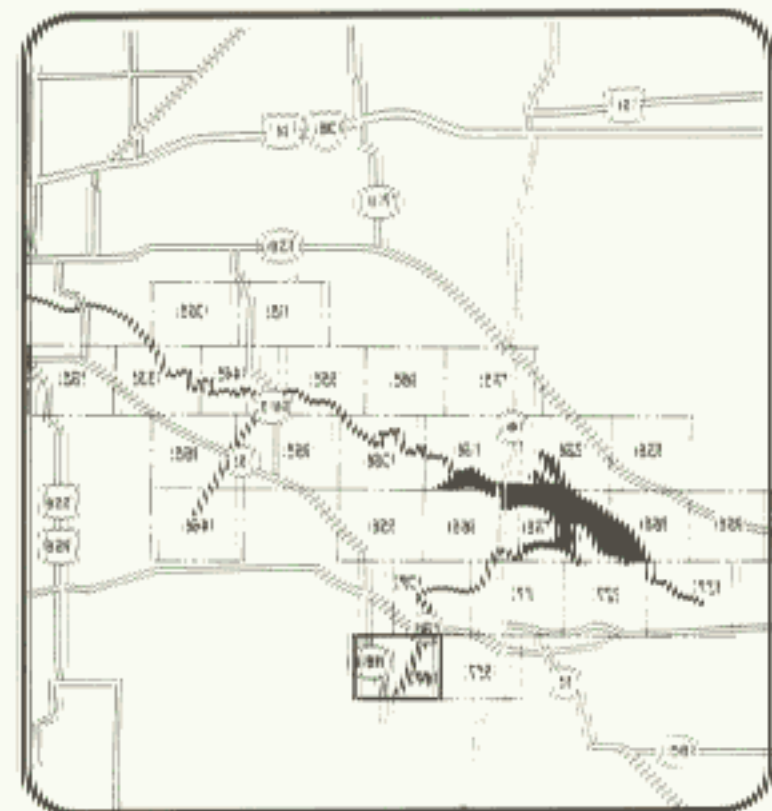
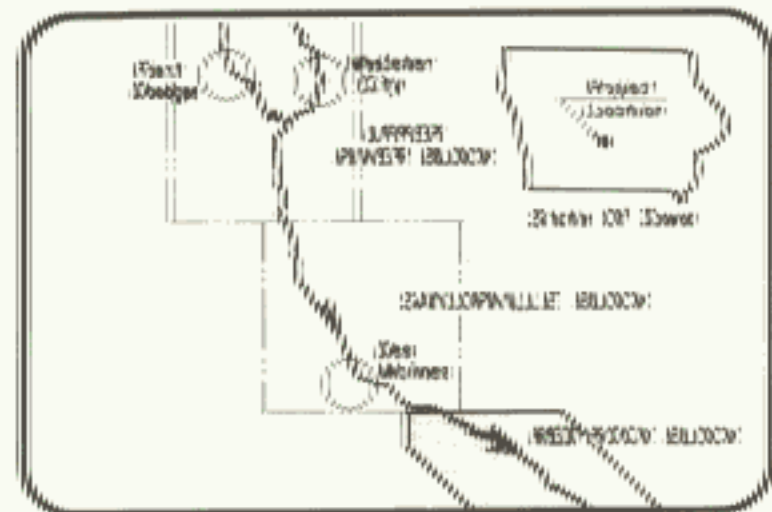
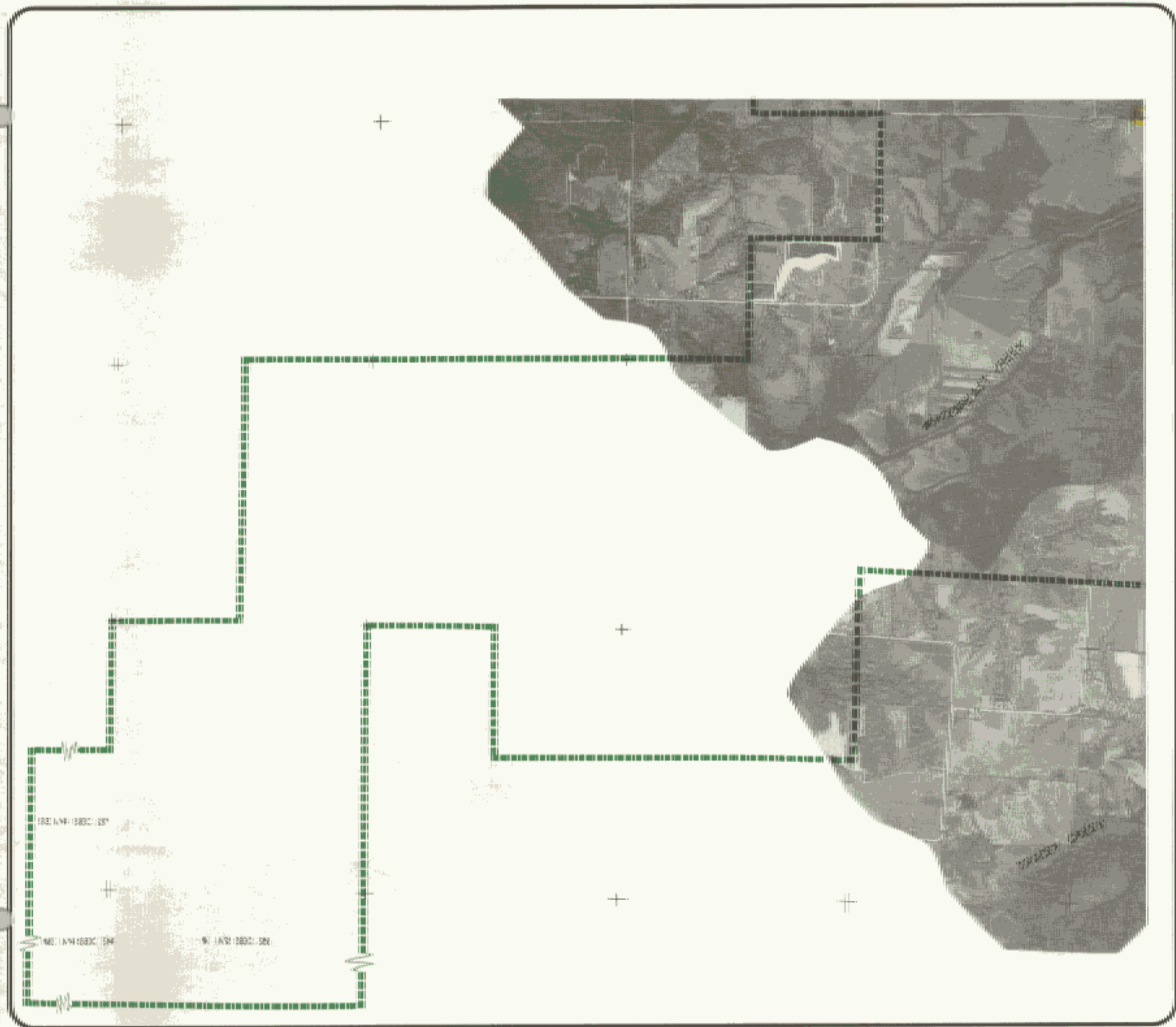
- Greenbelt Boundary
- Federal Fire Area
- State Area
- Local Area
- Incorporated Municipalities

(N)

10000 0 10000
SCALE

**Des Moines Recreational River
And Greenbelt**

U.S. ARMY ENGINEER DISTRICT - POTTS DAM
 DIVISION: 180000 180000 180000 180000 180000 180000
 PLATE: 10



Legend

- Greenbelt Boundary
- Federal Free Area
- State Area
- Local Area
- Incorporated Municipalities

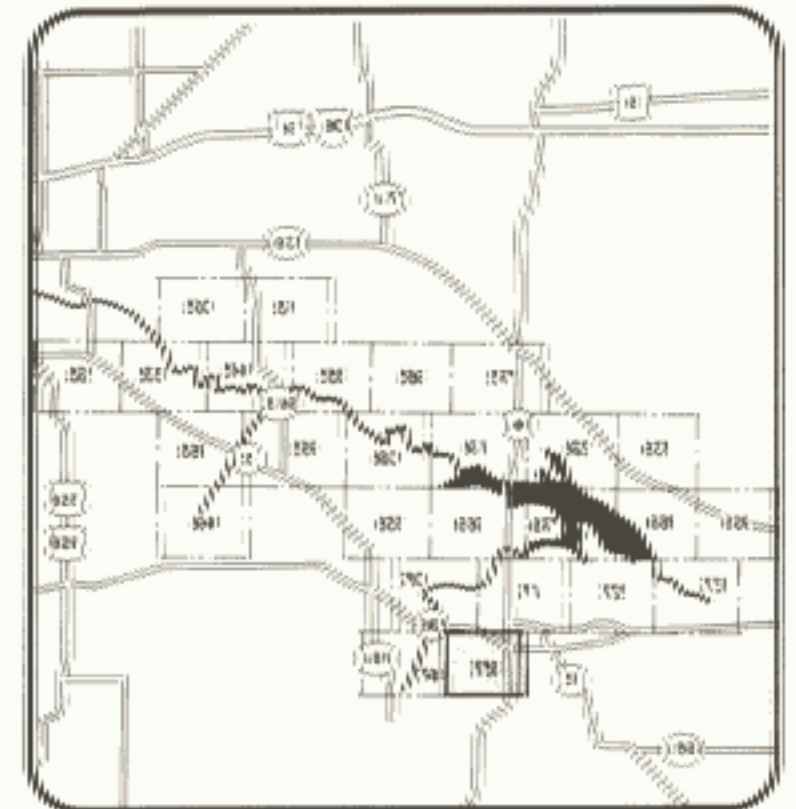
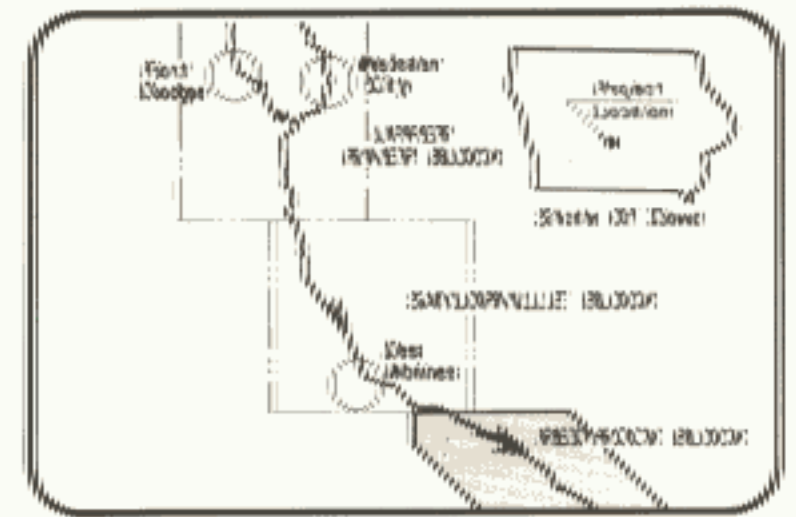
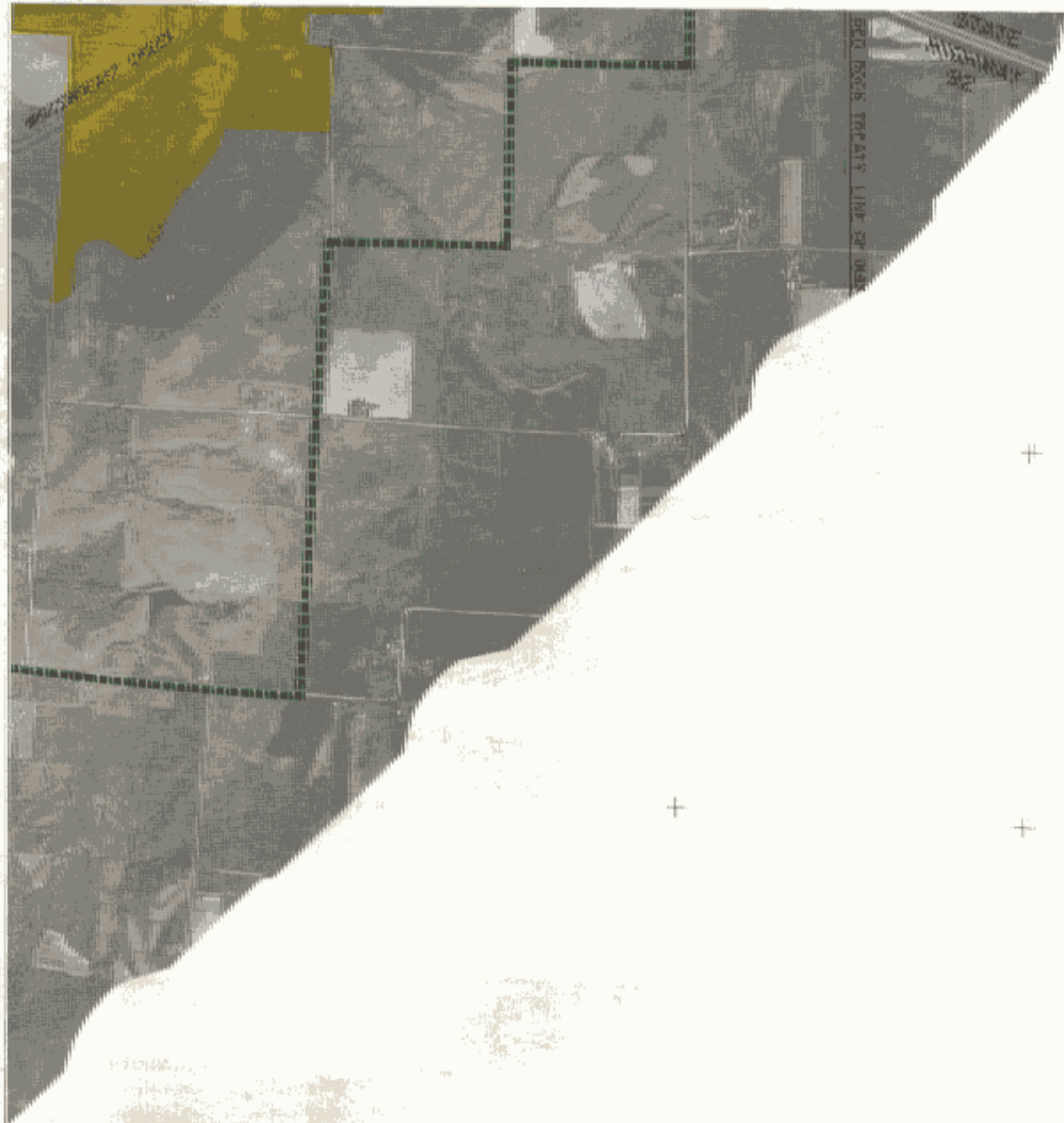
NORTH

SCALE 0 10000 20000 FEET

Des Moines Recreational River and Greenbelt

U.S. ARMY ENGINEER DISTRICT -- ROCK ISLAND

DESIGNED: 1981 0000 DRAWING: 14 DATE: 10-81



Legend

- Greenbelt Boundary
- Federal Free Area
- State Area
- Local Area
- Incorporated Municipalities

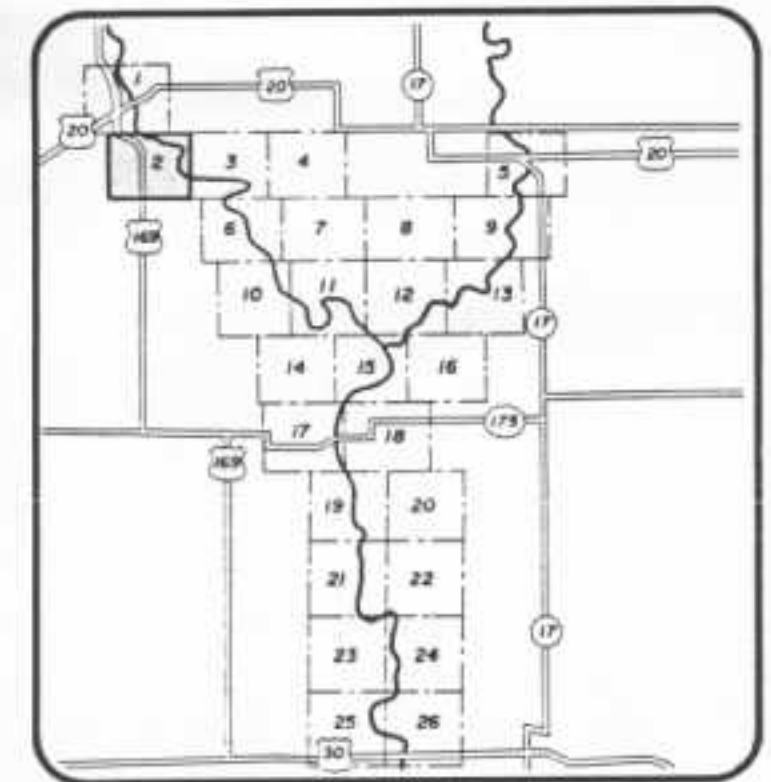
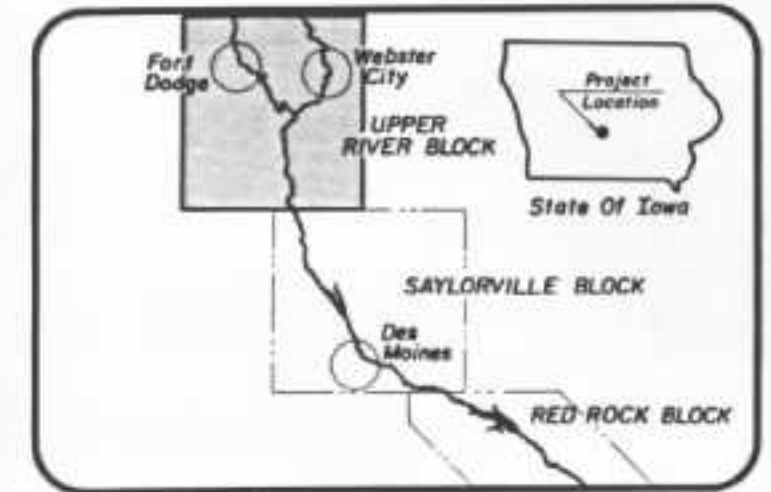
NORTH

10000 X 10000
SCALE: FEET

**Des Moines Recreational River
And Greenbelt**

U.S. ARMY ENGINEER DISTRICT -- BOONVILLE, MISSOURI
DESIGNED: WELLS (1950) DRAWN: TSI DATE: 10-1951

SECTION 2 - PROJECT MAPS FOR APPENDIX A



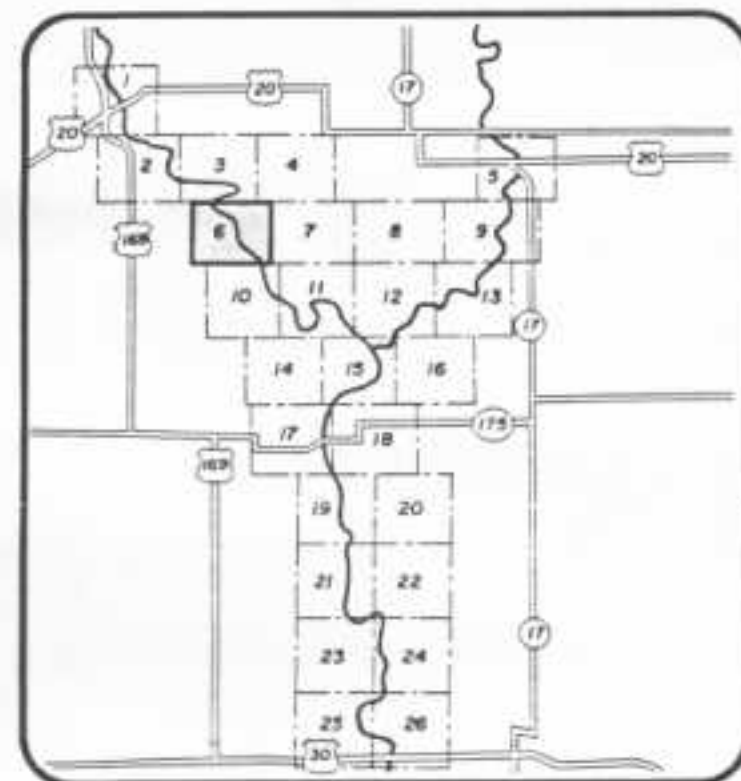
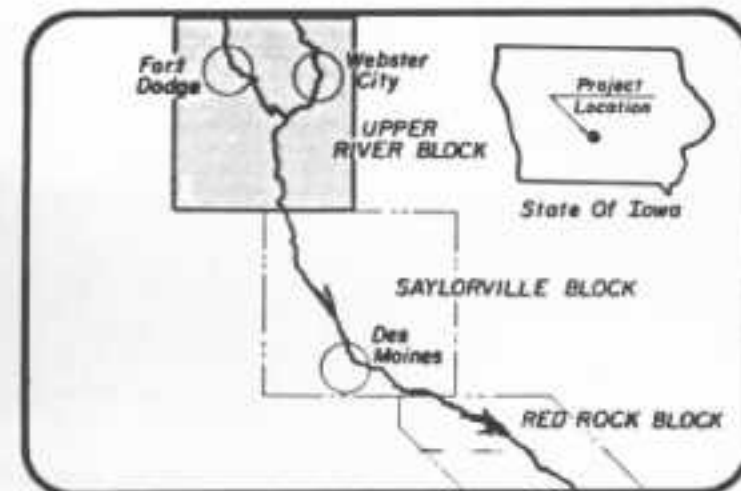

Legend

- Greenbelt Boundary
- Federal Fee Area
- State Area
- Local Area
- Incorporated Municipalities

NORTH
 SCALE FEET

**Des Moines Recreational River
And Greenbelt**

U.S. ARMY ENGINEER DISTRICT - ROCK ISLAND
 BLOCK UPPER RIVER FRAME 2 DATE 5-87



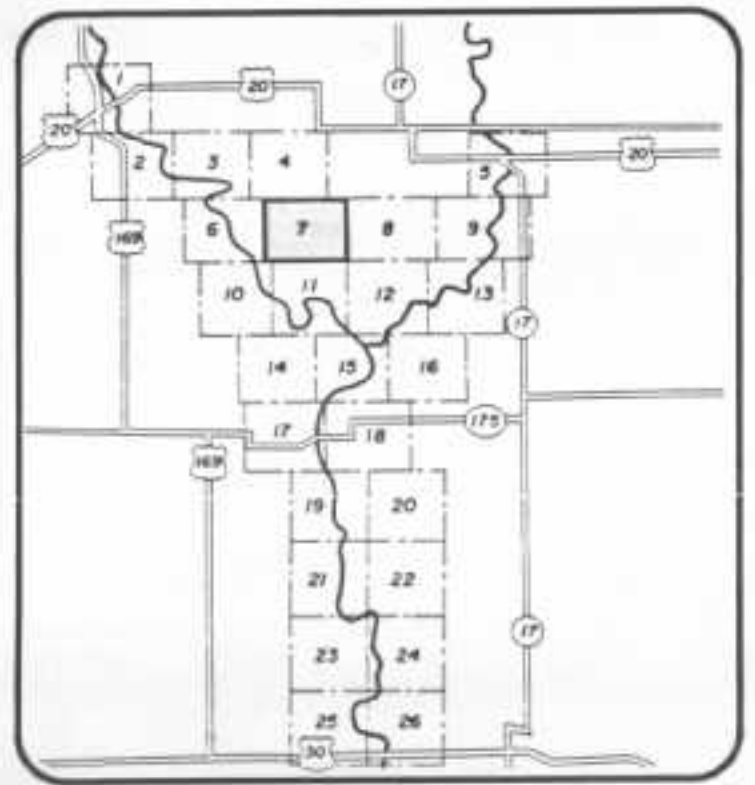
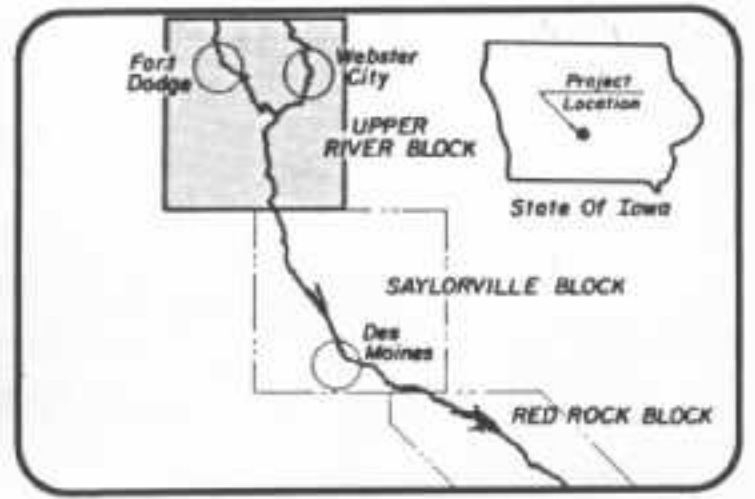

Legend

- Greenbelt Boundary
- Federal Fee Area
- State Area
- Local Area
- Incorporated Municipalities



**Des Moines Recreational River
And Greenbelt**

U.S. ARMY ENGINEER DISTRICT - ROCK ISLAND
BLOCK UPPER RIVER FRAME 6 DATE 6-87



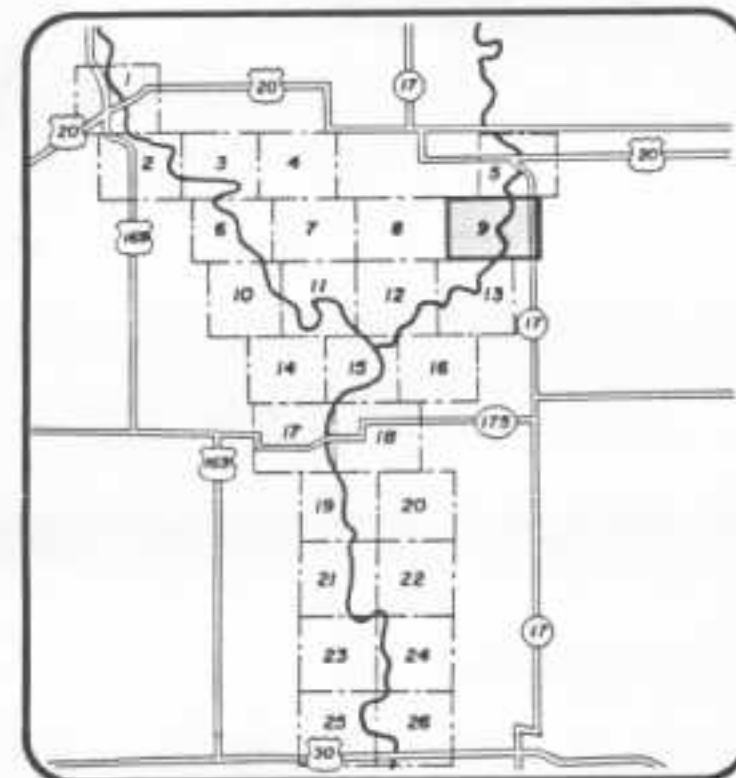
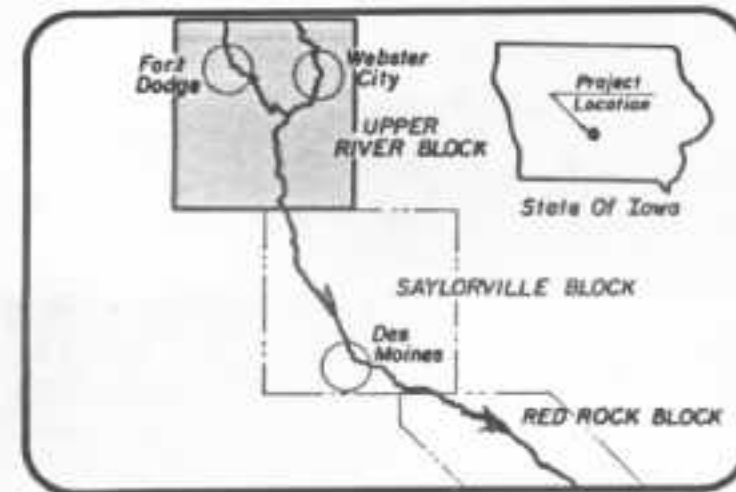
Legend

- Greenbelt Boundary
- Federal Fee Area
- State Area
- Local Area
- Incorporated Municipalities

NORTH
 SCALE 1000 0 2000 FEET

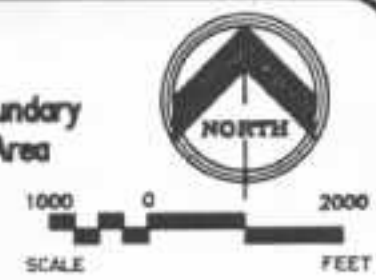
**Des Moines Recreational River
And Greenbelt**

U.S. ARMY ENGINEER DISTRICT - ROCK ISLAND
 BLOCK UPPER RIVER FRAME 7 DATE 6-87



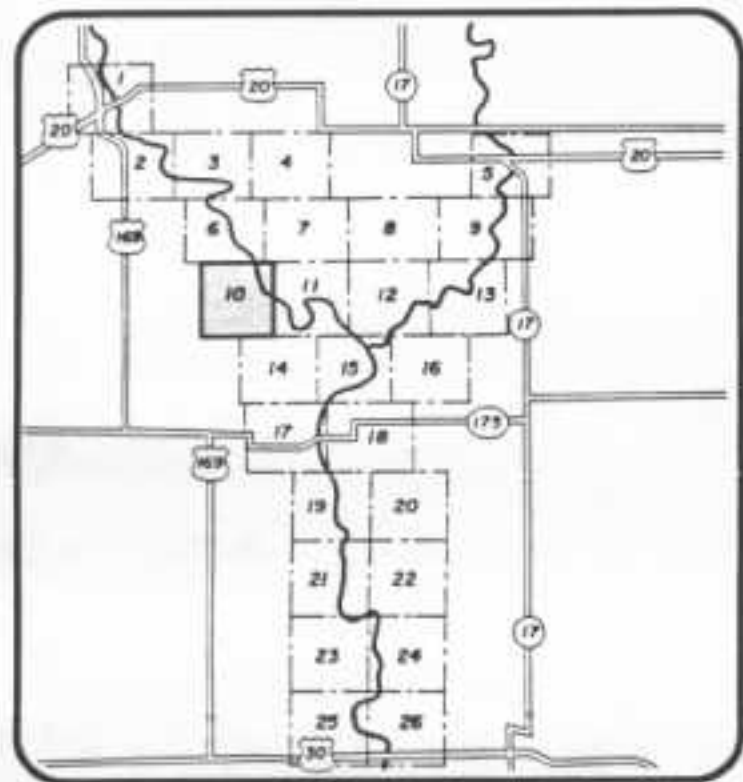
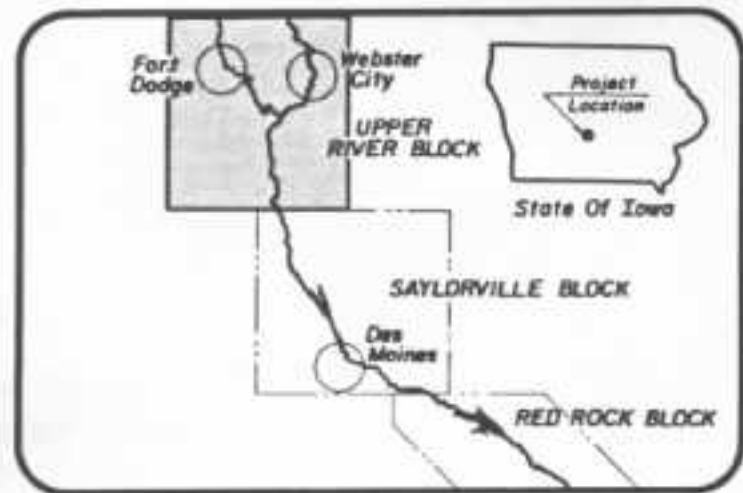
Legend

- Greenbelt Boundary
- Federal Fee Area
- State Area
- Local Area
- Incorporated Municipalities



**Des Moines Recreational River
And Greenbelt**

U.S. ARMY ENGINEER DISTRICT - ROCK ISLAND
BLOCK UPPER RIVER FRAME 9 DATE 6-87



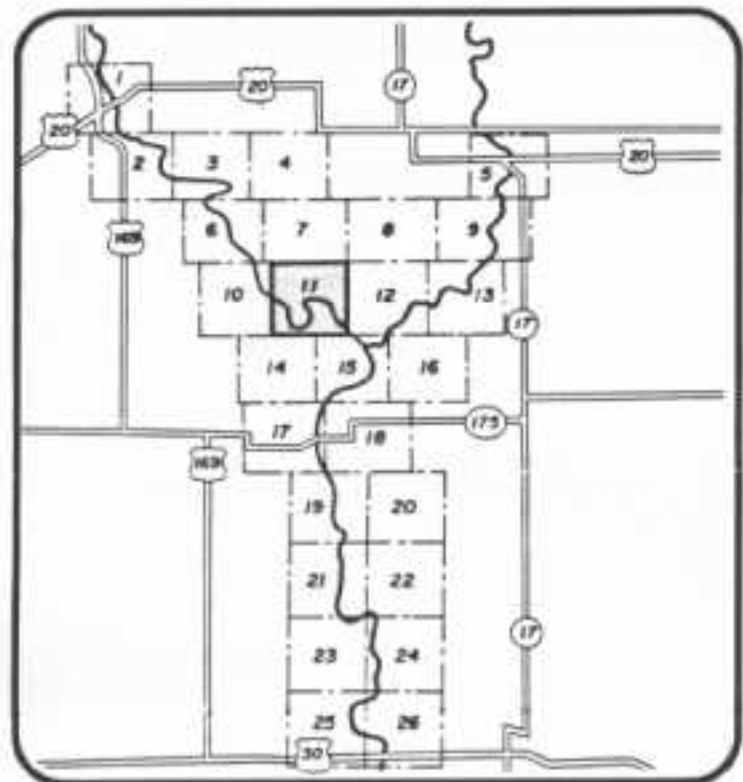
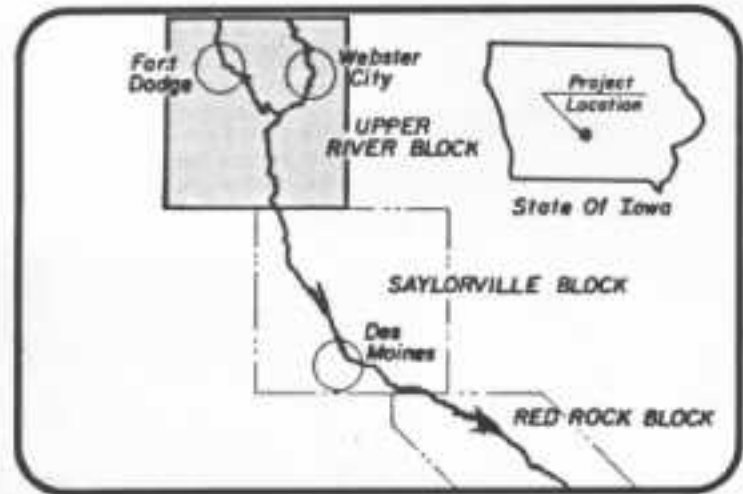
Legend

- Greenbelt Boundary
- Federal Fee Area
- State Area
- Local Area
- Incorporated Municipalities

1000 0 2000
 SCALE FEET

**Des Moines Recreational River
And Greenbelt**

U.S. ARMY ENGINEER DISTRICT - ROCK ISLAND
 BLOCK UPPER RIVER FRAME 10 DATE 6-87



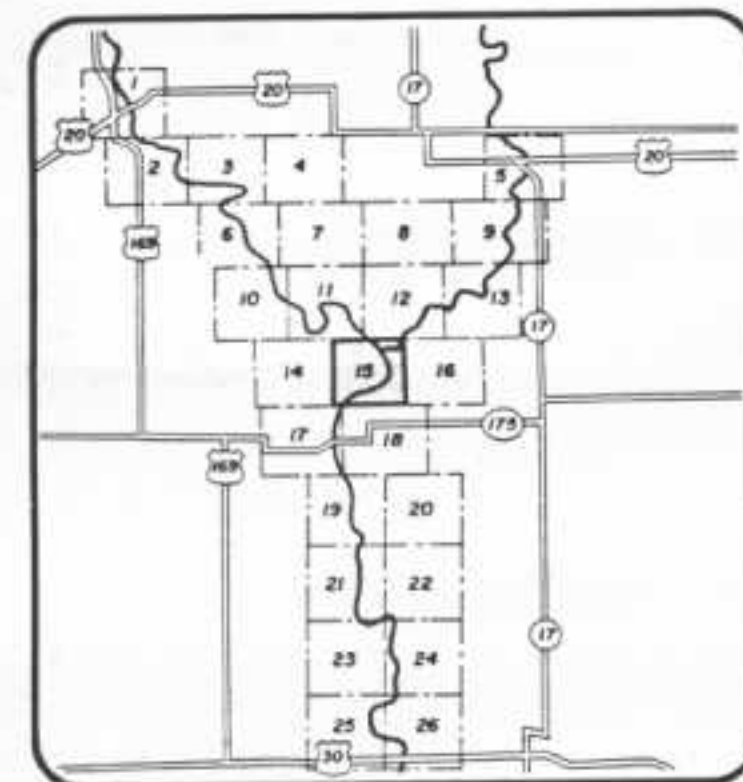
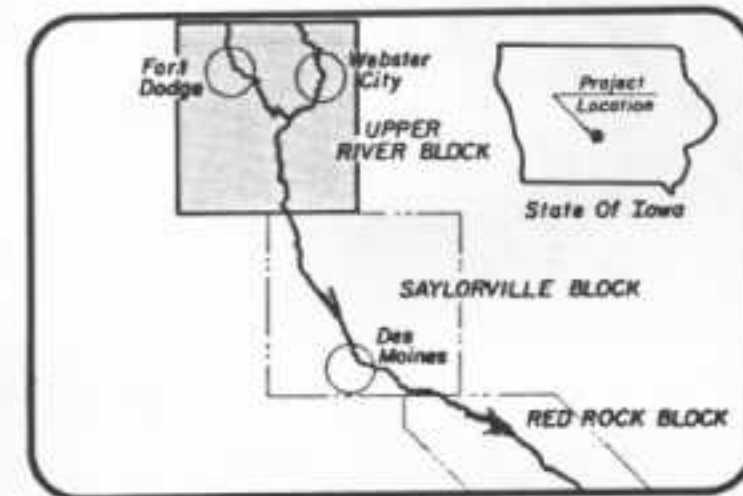

Legend

- Greenbelt Boundary
- Federal Fee Area
- State Area
- Local Area
- Incorporated Municipalities

NORTH
 1000 0 2000
 SCALE FEET

**Des Moines Recreational River
And Greenbelt**

U.S. ARMY ENGINEER DISTRICT - ROCK ISLAND
 BLOCK UPPER RIVER FRAME 11 DATE 6-87



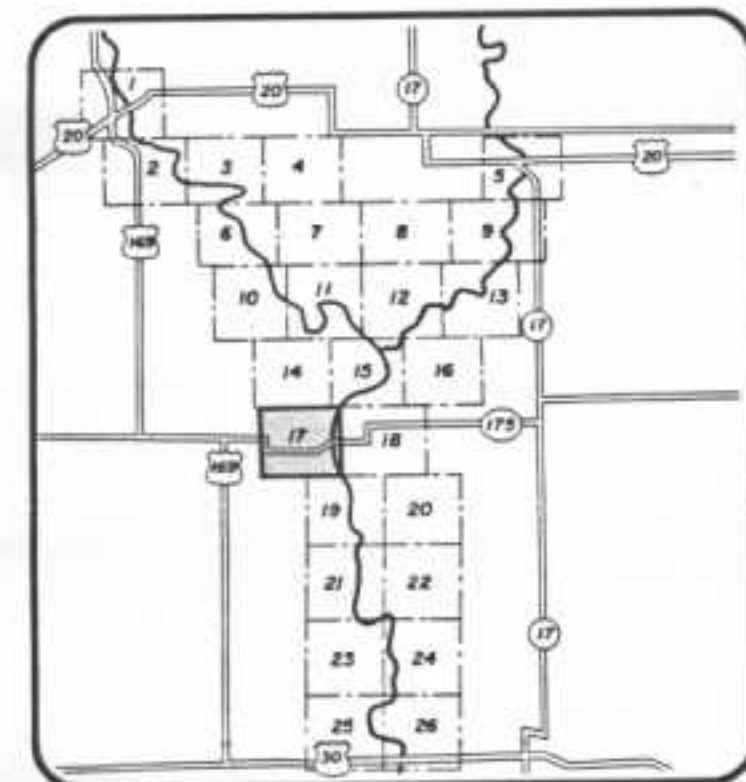
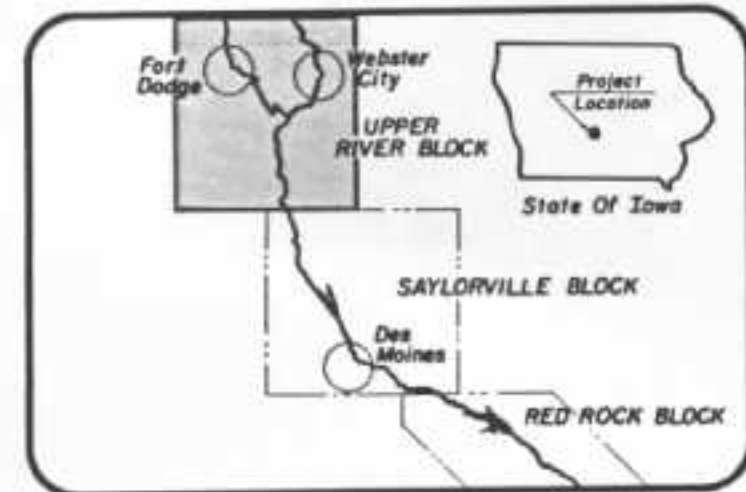
Legend

- Greenbelt Boundary
- Federal Fee Area
- State Area
- Local Area
- Incorporated Municipalities



Des Moines Recreational River And Greenbelt

U.S. ARMY ENGINEER DISTRICT - ROCK ISLAND
BLOCK UPPER RIVER FRAME 15 DATE 8-87



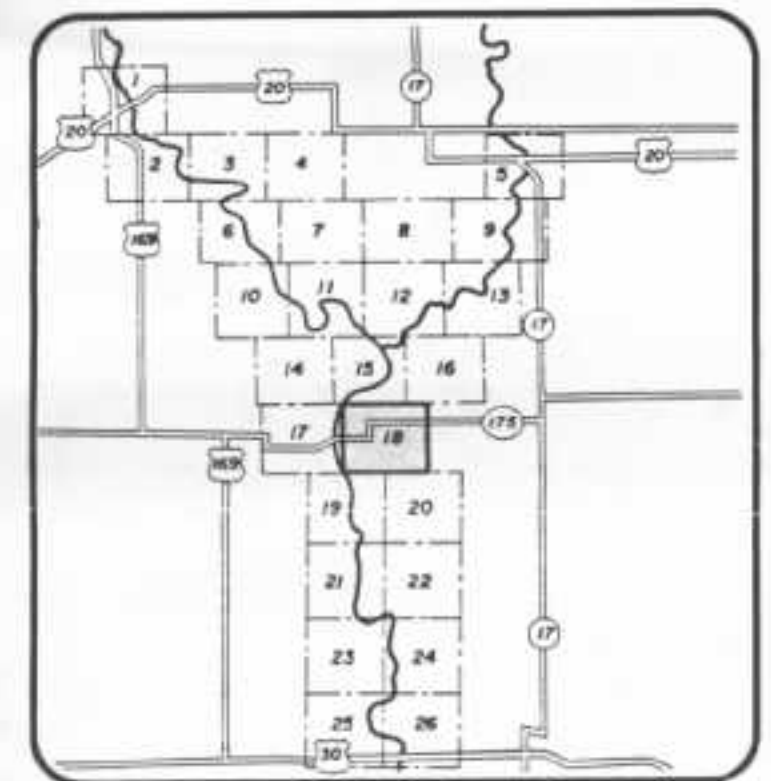
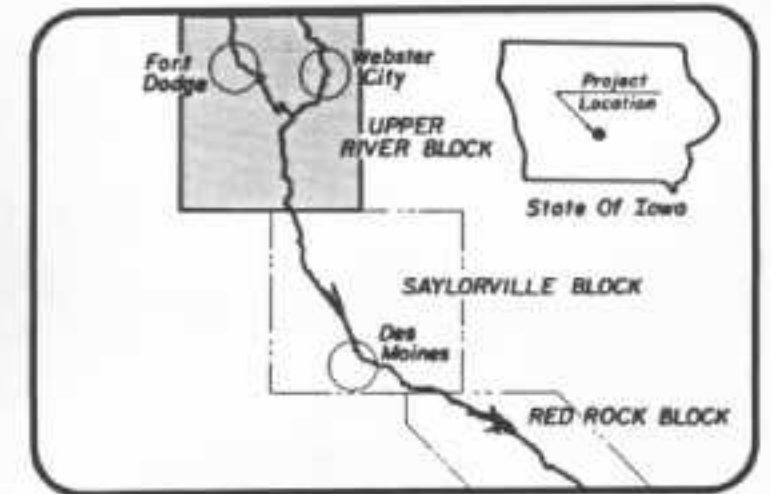
Legend

- Greenbelt Boundary
- Federal Fee Area
- State Area
- Local Area
- Incorporated Municipalities



**Des Moines Recreational River
And Greenbelt**

U.S. ARMY ENGINEER DISTRICT - ROCK ISLAND
BLOCK UPPER RIVER FRAME 17 DATE 9-87



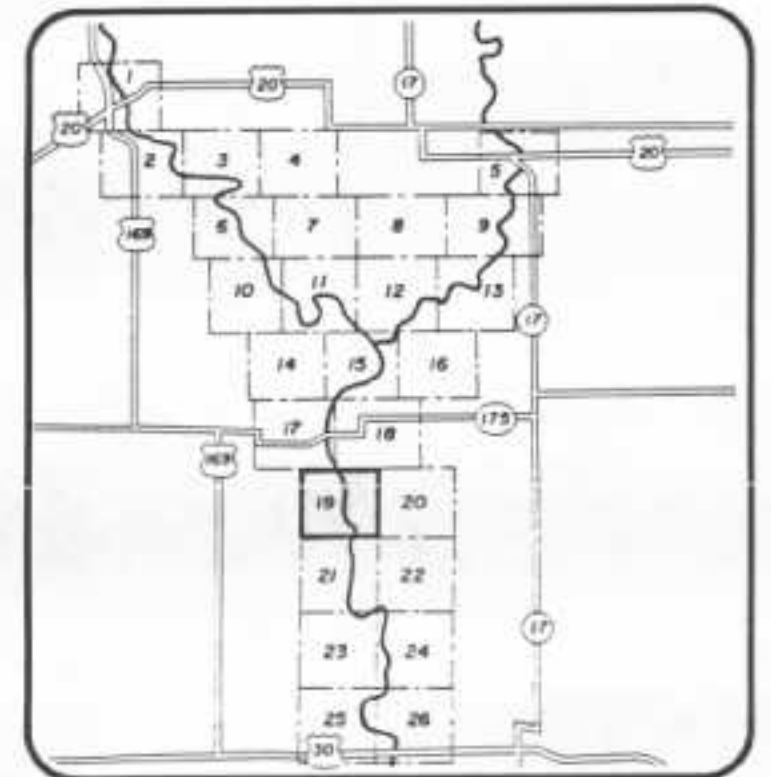
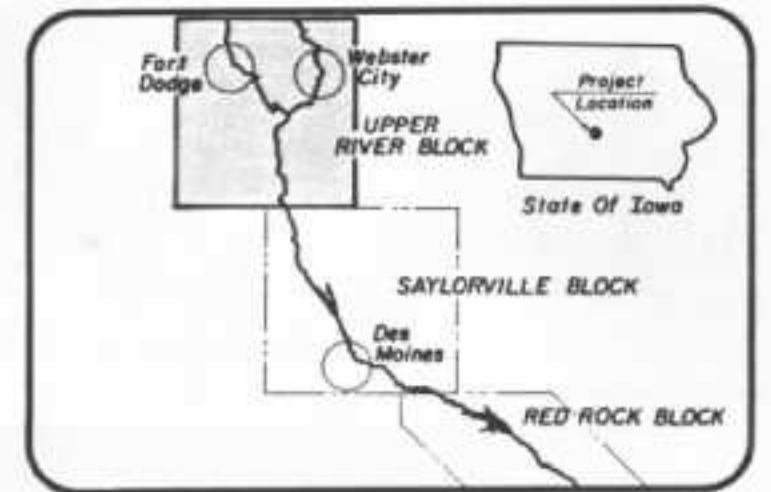

Legend

- Greenbelt Boundary
- Federal Fee Area
- State Area
- Local Area
- Incorporated Municipalities

NORTH
 1000 0 2000
 SCALE FEET

**Des Moines Recreational River
And Greenbelt**

U.S. ARMY ENGINEER DISTRICT - ROCK ISLAND
 BLOCK UPPER RIVER FRAME 18 DATE 8-87



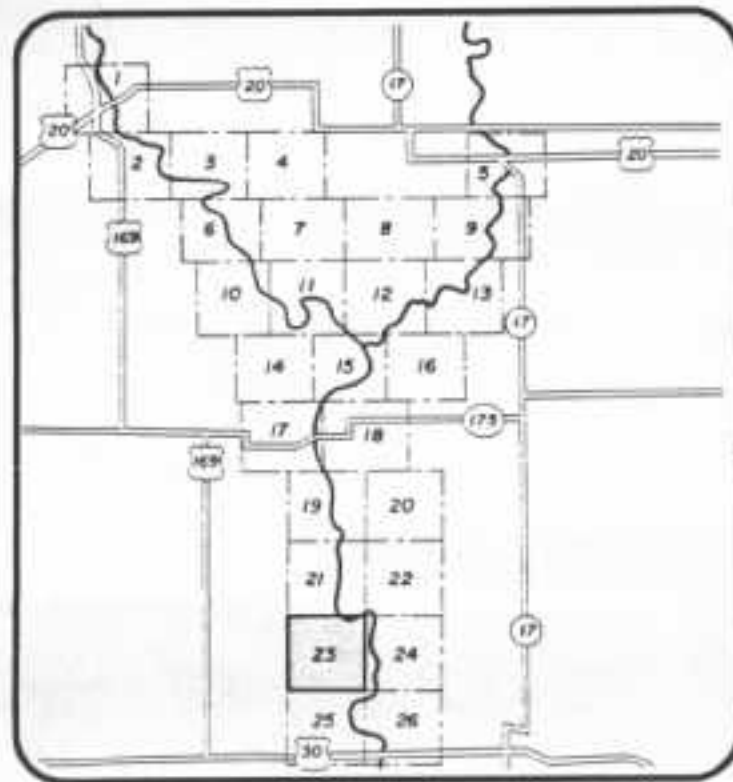
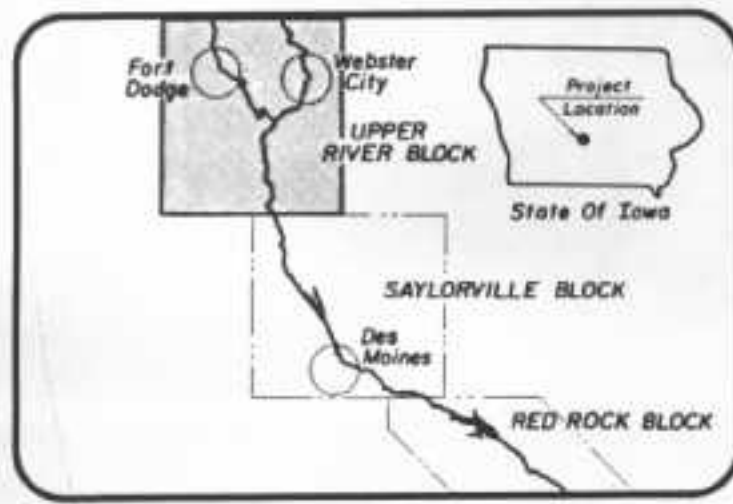

Legend

- Greenbelt Boundary
- Federal Fee Area
- State Area
- Local Area
- Incorporated Municipalities



**Des Moines Recreational River
And Greenbelt**

U.S. ARMY ENGINEER DISTRICT - ROCK ISLAND
BLOCK UPPER RIVER FRAME 19 DATE 6-87



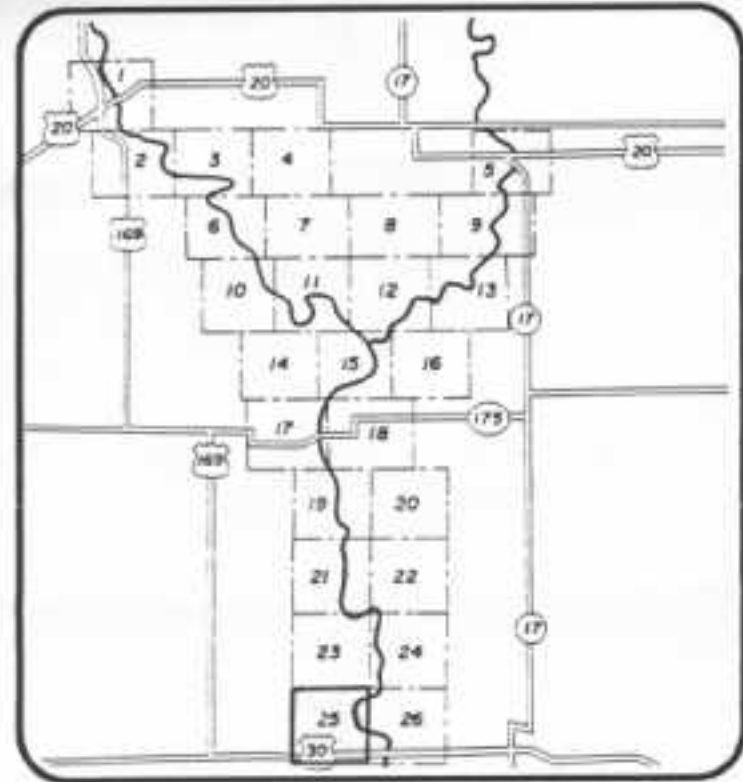
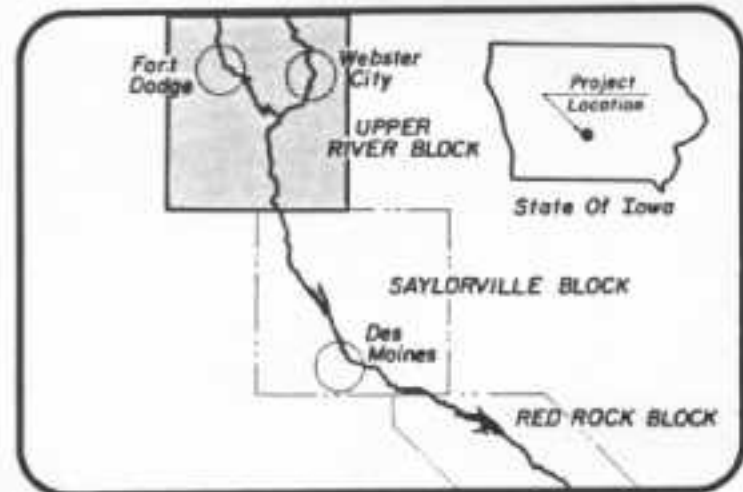

Legend

- Greenbelt Boundary
- Federal Fee Area
- State Area
- Local Area
- Incorporated Municipalities

1000 0 2000
SCALE FEET

**Des Moines Recreational River
And Greenbelt**

U.S. ARMY ENGINEER DISTRICT - ROCK ISLAND
BLOCK UPPER RIVER FRAME 23 DATE 8-87



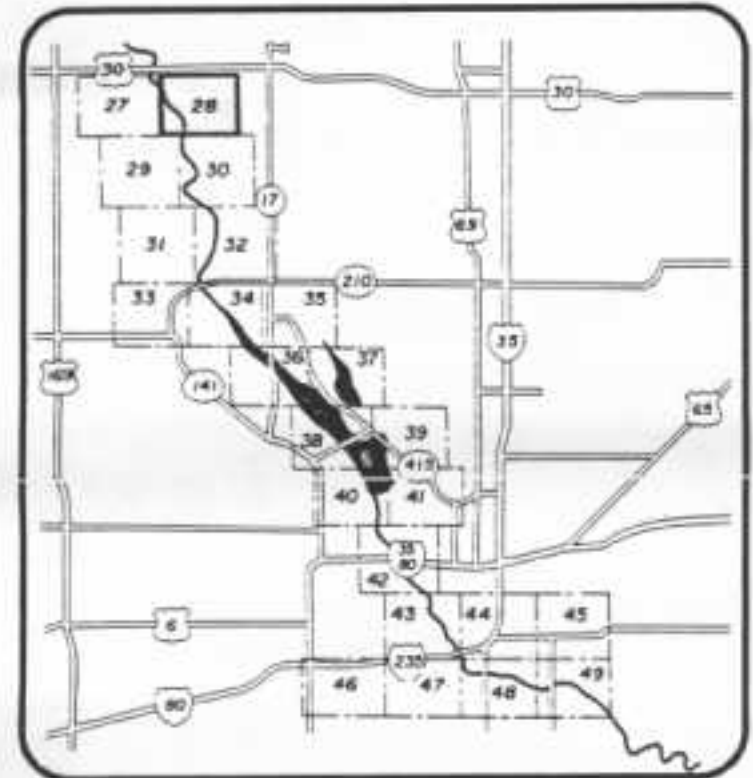
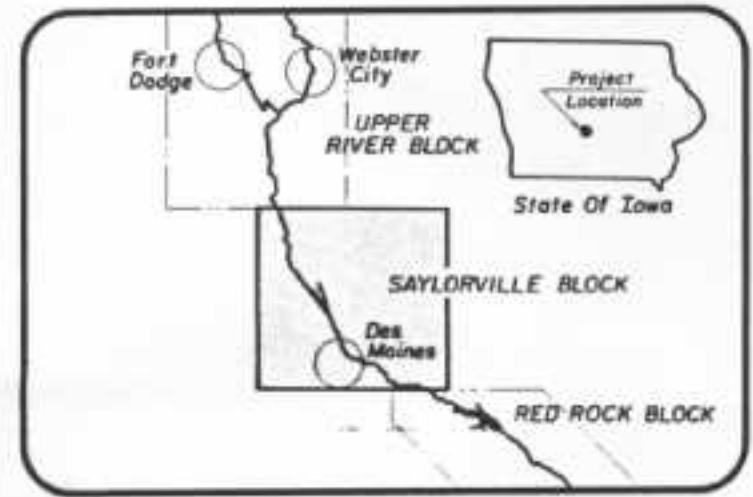

Legend

- Greenbelt Boundary
- Federal Fee Area
- State Area
- Local Area
- Incorporated Municipalities

NORTH
 1000 0 2000
 SCALE FEET

**Des Moines Recreational River
And Greenbelt**

U.S. ARMY ENGINEER DISTRICT - ROCK ISLAND
 BLOCK UPPER RIVER FRAME 25 DATE 6-87



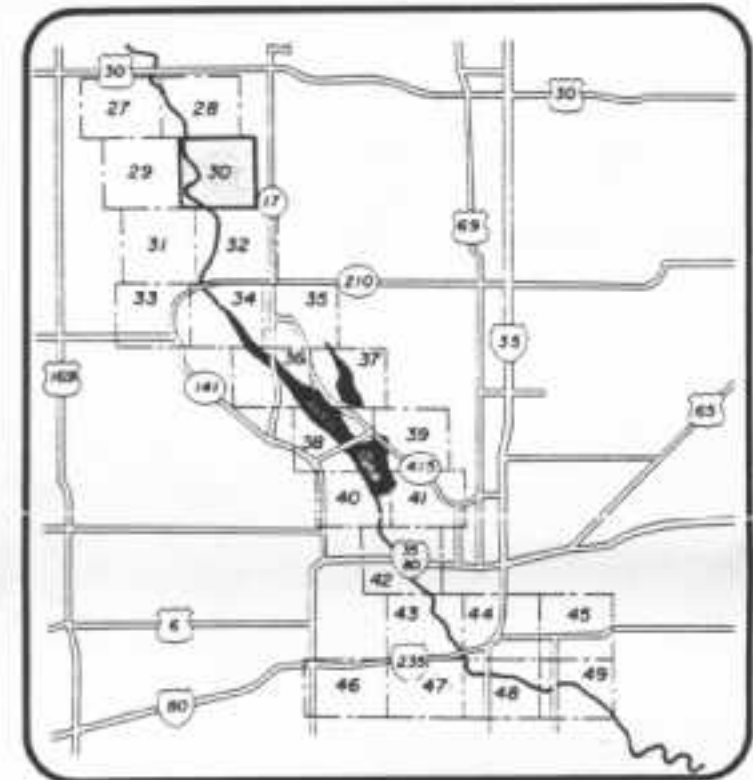
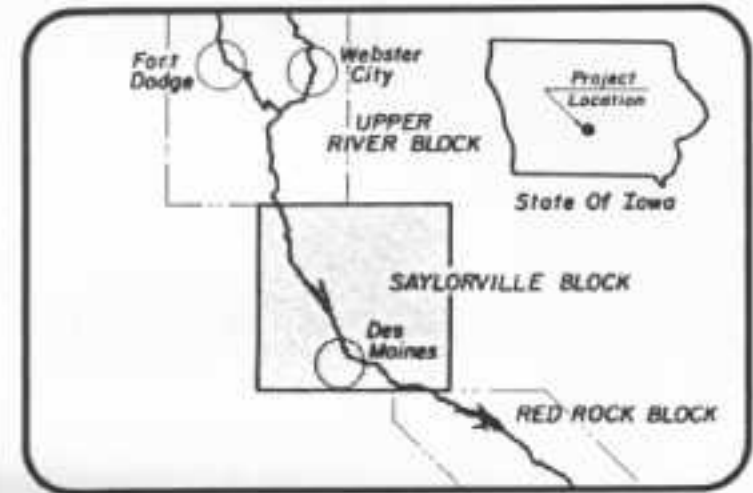
Legend

- Greenbelt Boundary
- Federal Fee Area
- State Area
- Local Area
- Incorporated Municipalities

NORTH
 1000 0 2000
 SCALE FEET

**Des Moines Recreational River
And Greenbelt**

U.S. ARMY ENGINEER DISTRICT - ROCK ISLAND
 BLOCK SAYLORVILLE FRAME 28 DATE 5-87



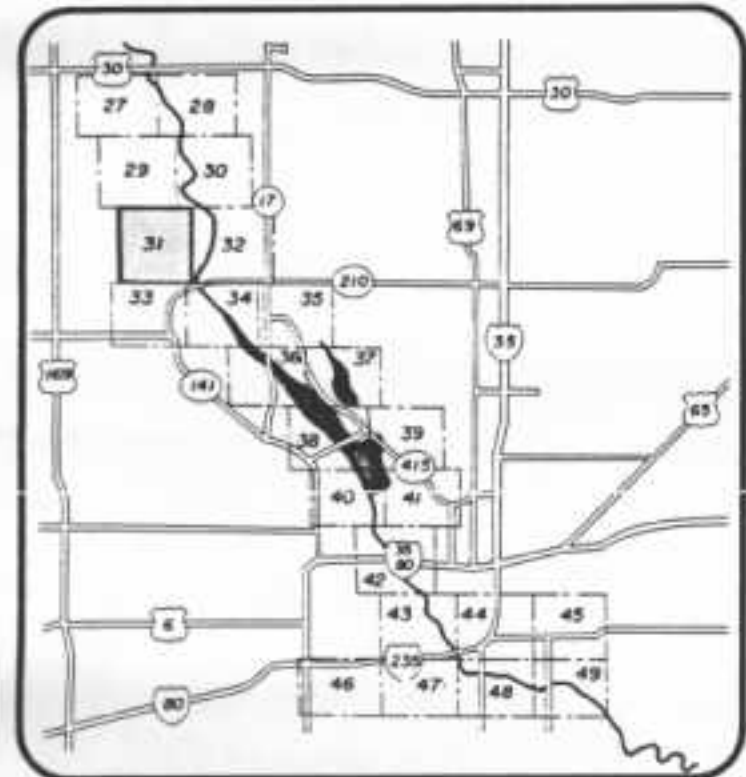
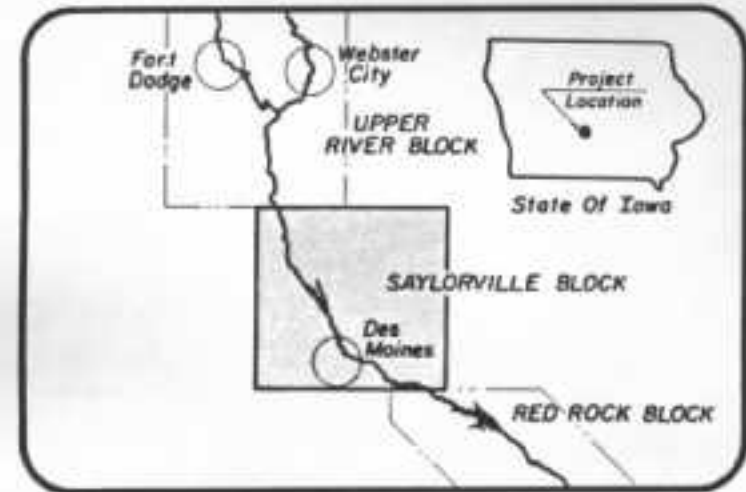
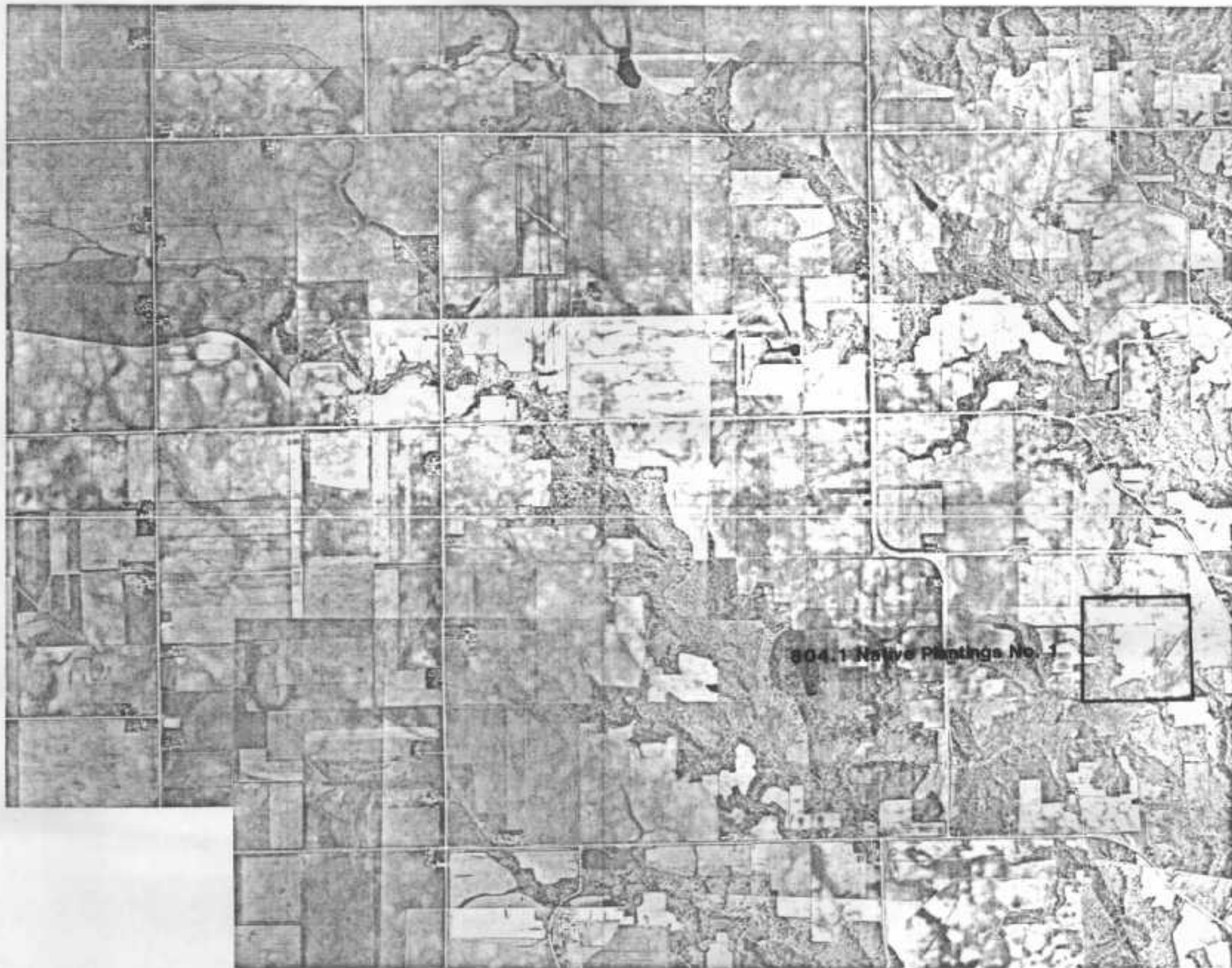
Legend

- Greenbelt Boundary
- Federal Fee Area
- State Area
- Local Area
- Incorporated Municipalities

1000 0 2000
 SCALE FEET

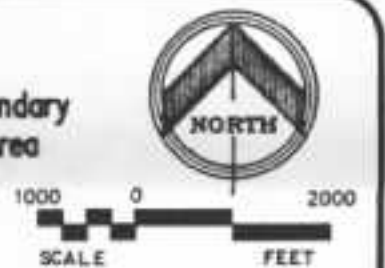
**Des Moines Recreational River
And Greenbelt**

U.S. ARMY ENGINEER DISTRICT - ROCK ISLAND
 BLOCK SAYLORVILLE FRAME 30 DATE 6-67



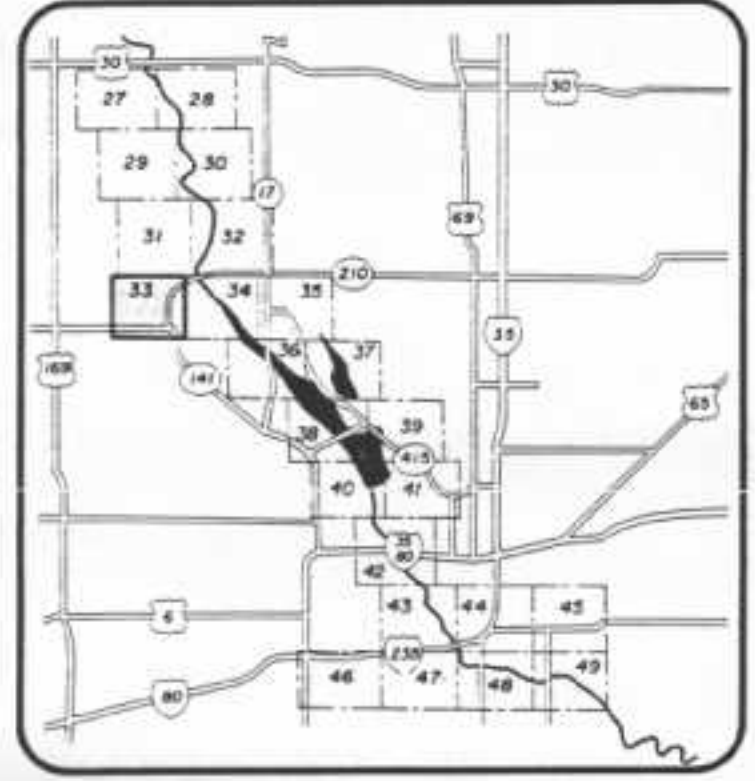
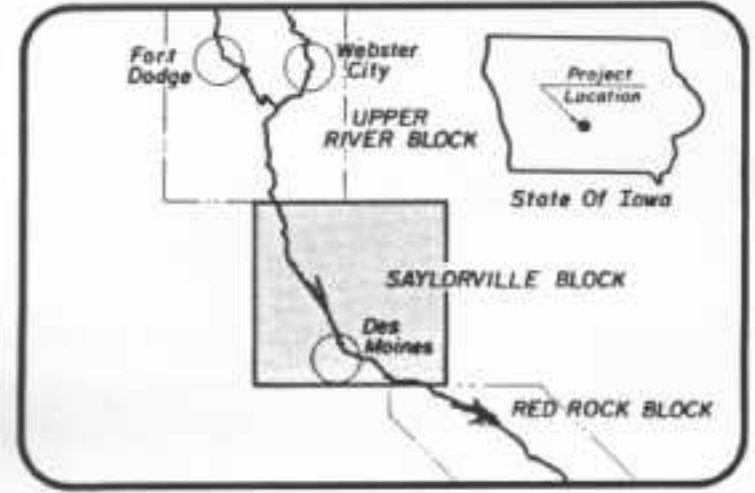
Legend

- Greenbelt Boundary
- Federal Fee Area
- State Area
- Local Area
- Incorporated Municipalities



Des Moines Recreational River And Greenbelt

U.S. ARMY ENGINEER DISTRICT - ROCK ISLAND
BLOCK SAYLORVILLE FRAME 31 DATE 6-87



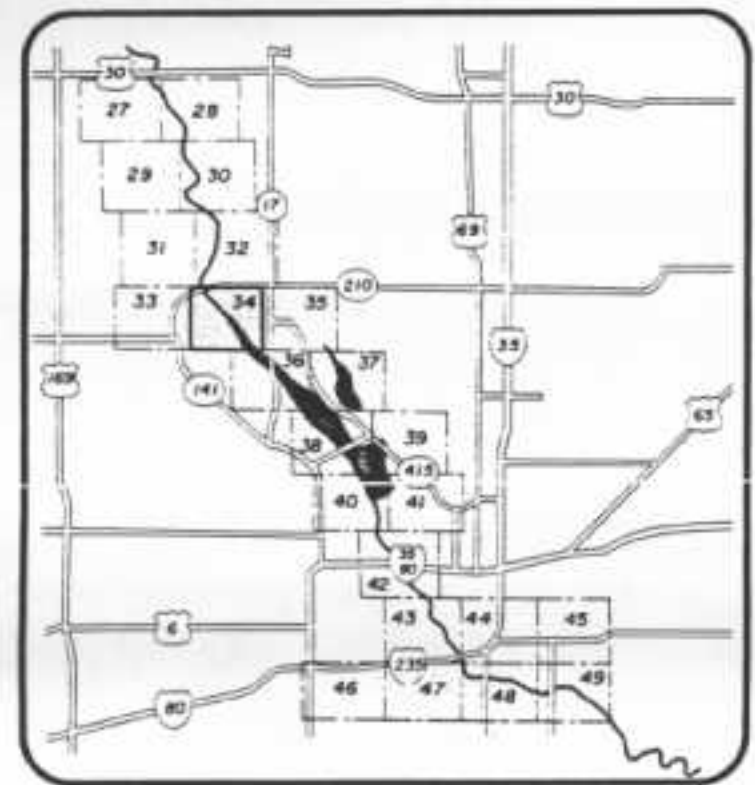
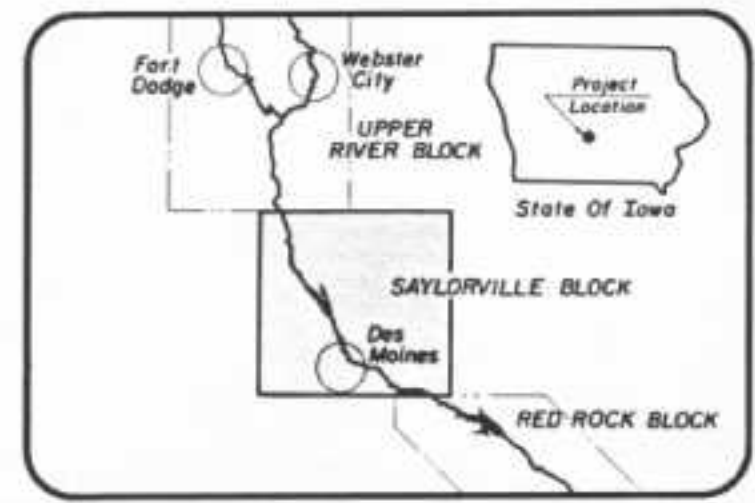
Legend

- Greenbelt Boundary
- Federal Fee Area
- State Area
- Local Area
- Incorporated Municipalities

1000 0 2000
SCALE FEET

**Des Moines Recreational River
And Greenbelt**

U.S. ARMY ENGINEER DISTRICT - ROCK ISLAND
BLOCK SAYLORVILLE FRAME 33 DATE 6-87



Legend

- Greenbelt Boundary
- Federal Fee Area
- State Area
- Local Area
- Incorporated Municipalities

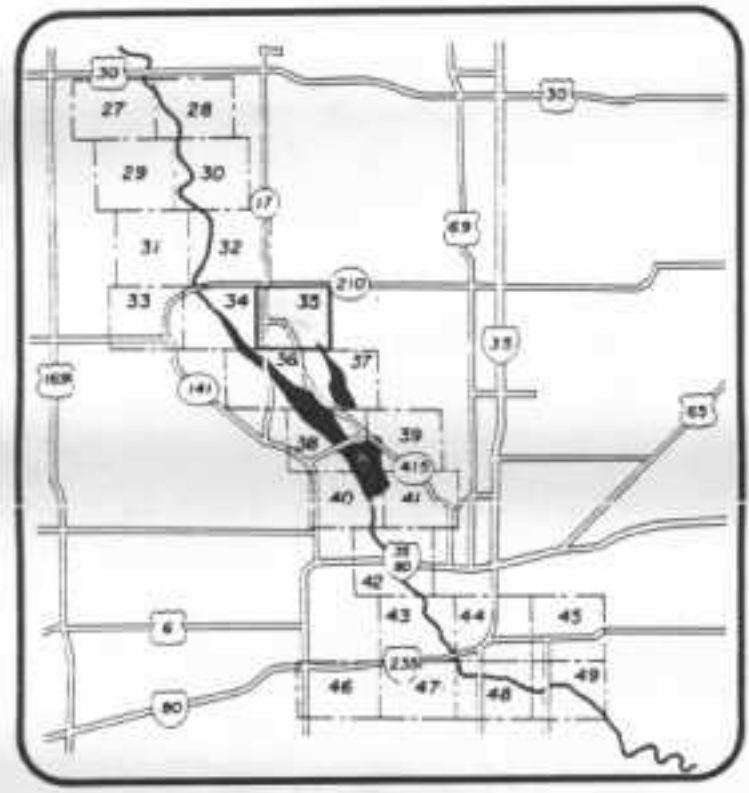
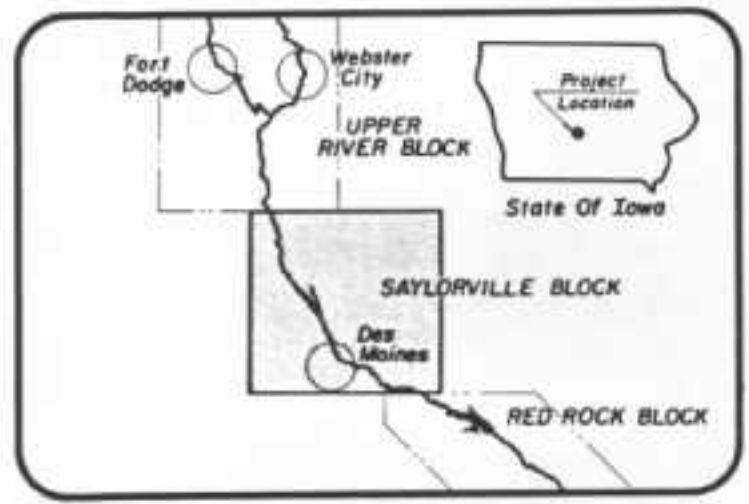
NORTH
 1000 0 2000
 SCALE FEET

**Des Moines Recreational River
And Greenbelt**

U.S. ARMY ENGINEER DISTRICT - ROCK ISLAND
 BLOCK SAYLORVILLE FRAME 34 DATE 8-67



202.1 Big Creek State Park Improvements (1 of 5)



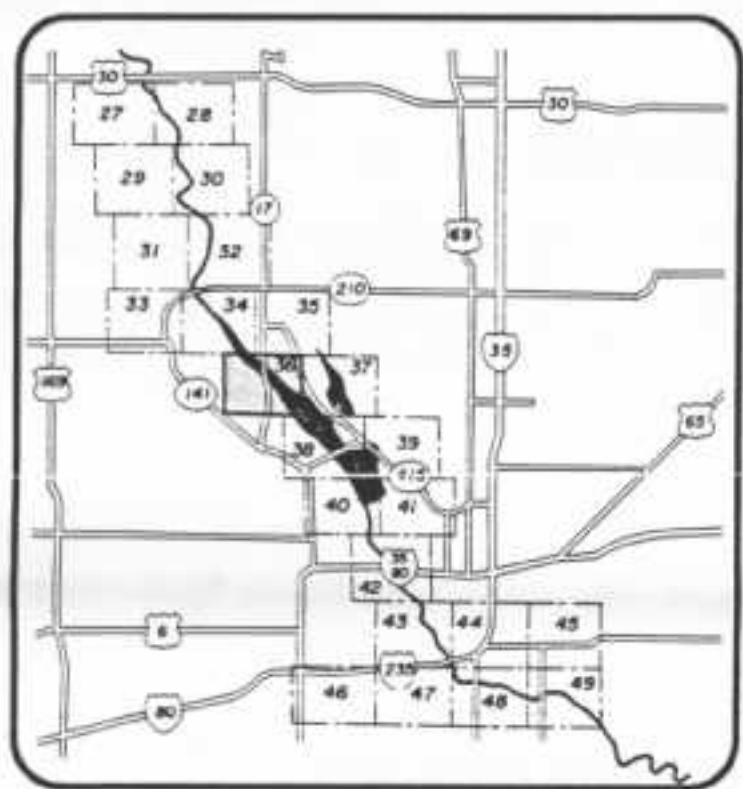
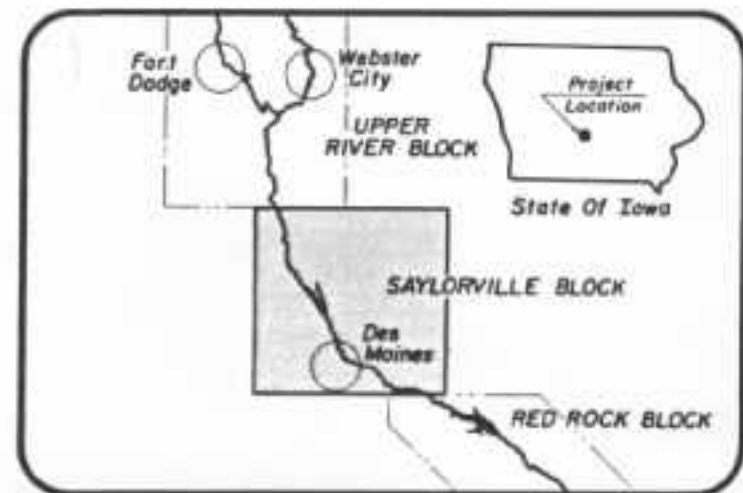
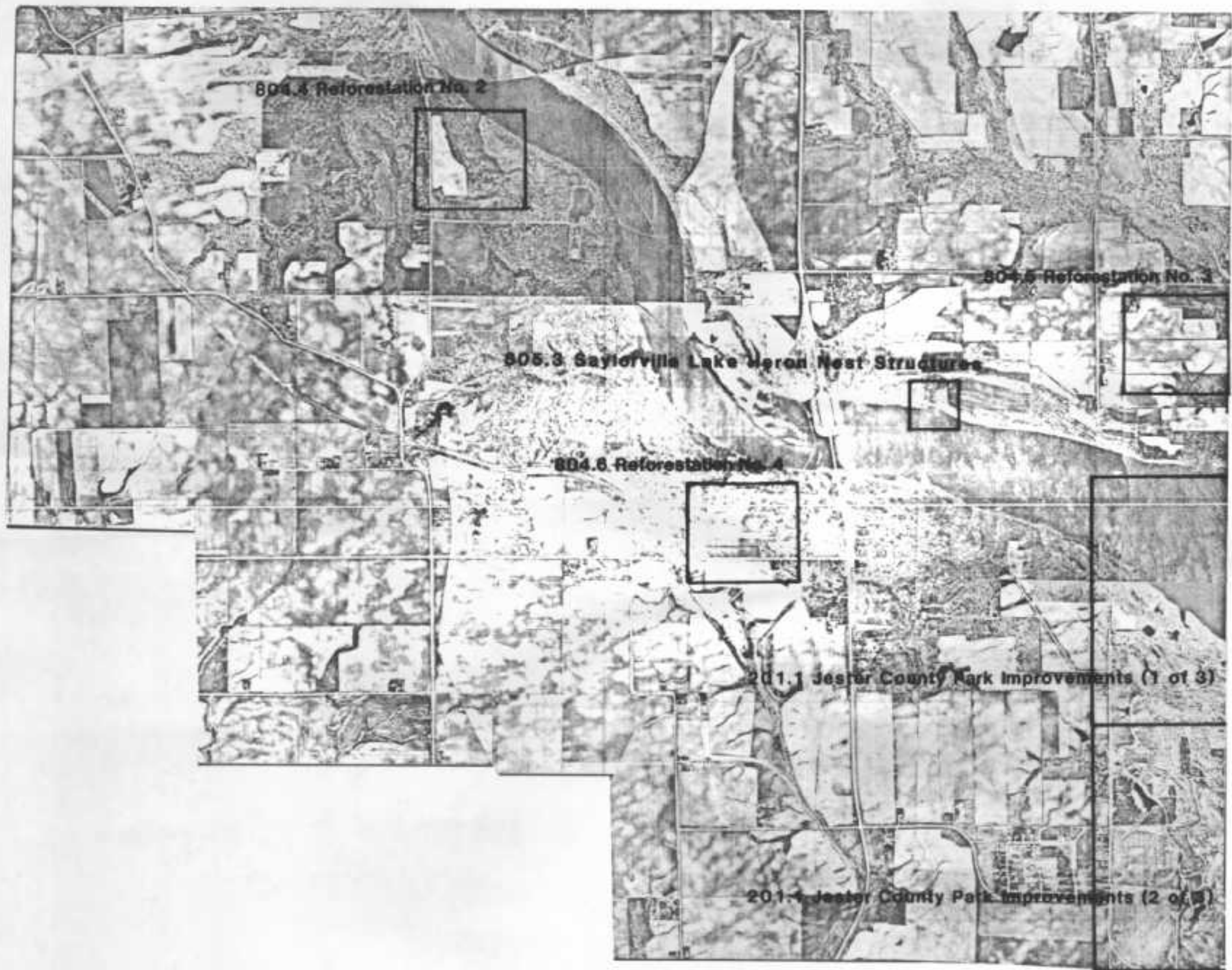
Legend

- Greenbelt Boundary
- Federal Fee Area
- State Area
- Local Area
- Incorporated Municipalities

NORTH
 1000 0 2000
 SCALE FEET

**Des Moines Recreational River
And Greenbelt**

U.S. ARMY ENGINEER DISTRICT - ROCK ISLAND
 BLOCK SAYLORVILLE FRAME 35 DATE 6-87



Legend

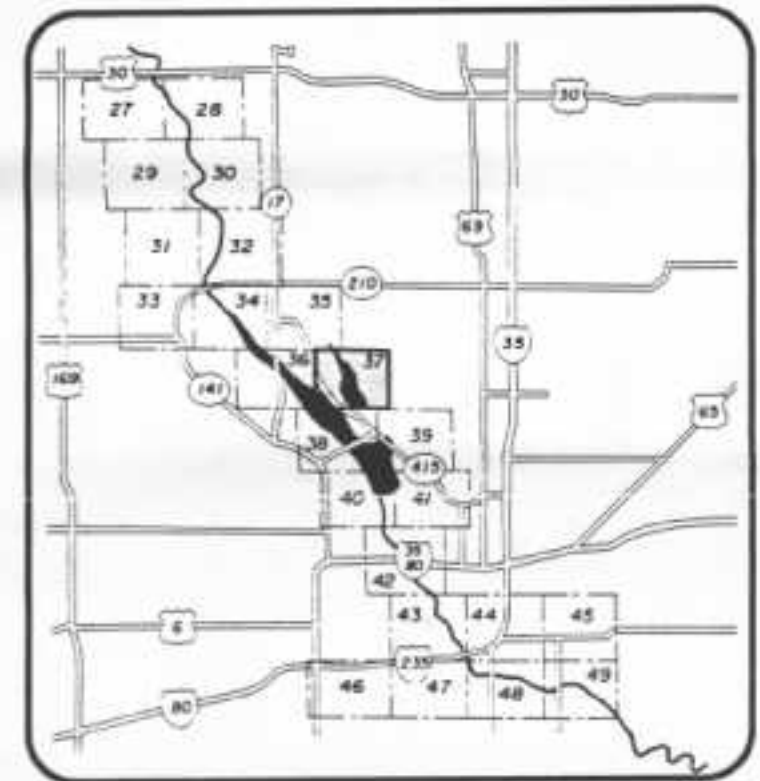
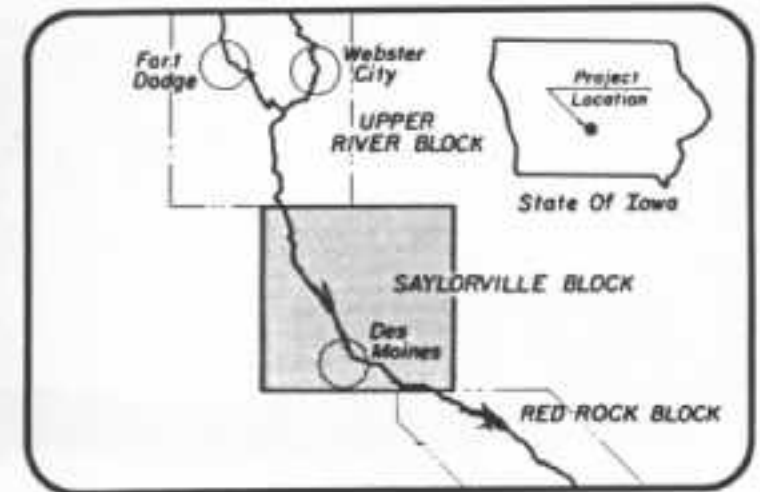
- Greenbelt Boundary
- Federal Fee Area
- State Area
- Local Area
- Incorporated Municipalities

1000 0 2000
SCALE FEET

NORTH

**Des Moines Recreational River
And Greenbelt**

U.S. ARMY ENGINEER DISTRICT - ROCK ISLAND
BLOCK SAYLORVILLE FRAME 36 DATE 6-87



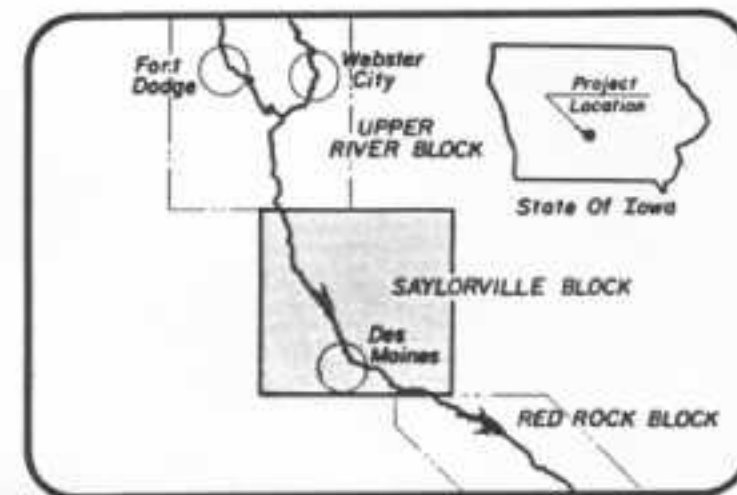
Legend

- Greenbelt Boundary
- Federal Fee Area
- State Area
- Local Area
- Incorporated Municipalities

NORTH
 SCALE 1000 0 2000 FEET

Des Moines Recreational River And Greenbelt

U.S. ARMY ENGINEER DISTRICT - ROCK ISLAND
 BLOCK SAYLORVILLE FRAME 37 DATE 6-87



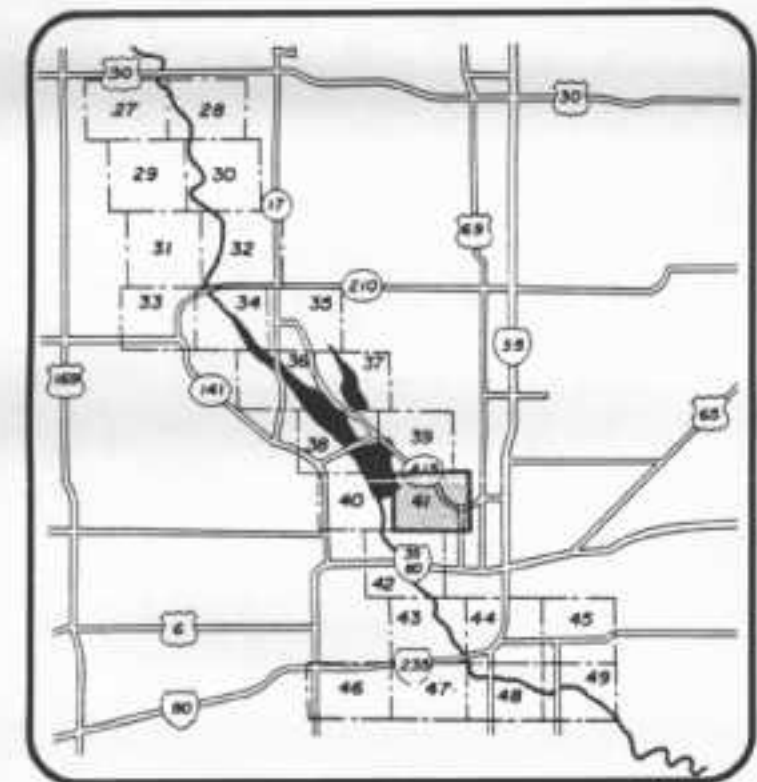
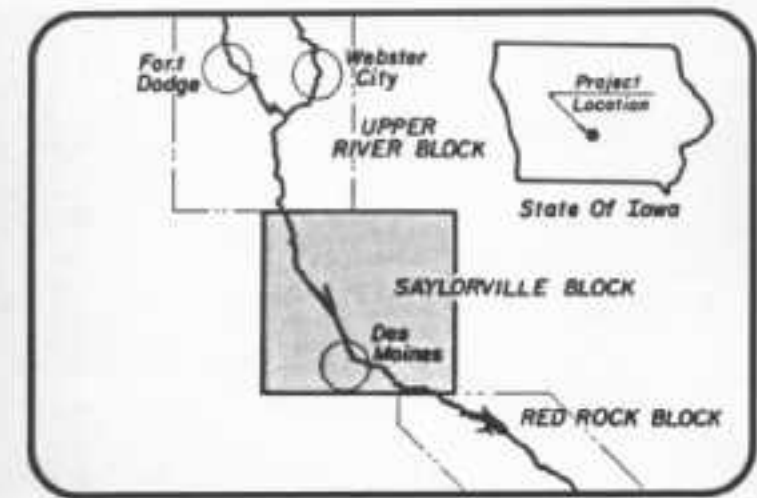
Legend

- Greenbelt Boundary
- Federal Fee Area
- State Area
- Local Area
- Incorporated Municipalities

1000 0 2000
SCALE FEET

**Des Moines Recreational River
And Greenbelt**

U.S. ARMY ENGINEER DISTRICT - ROCK ISLAND
BLOCK SAYLORVILLE FRAME 38 DATE 6-87



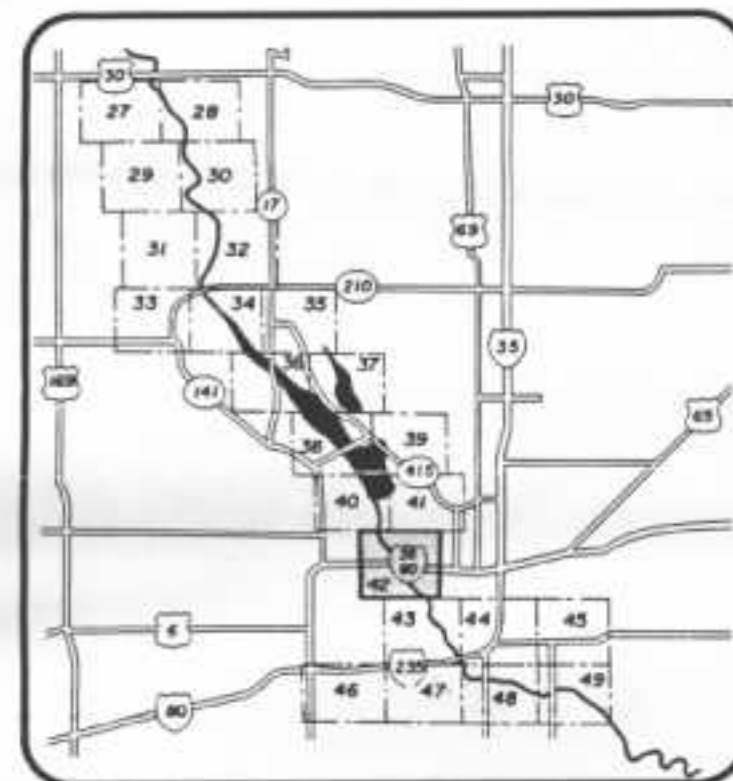
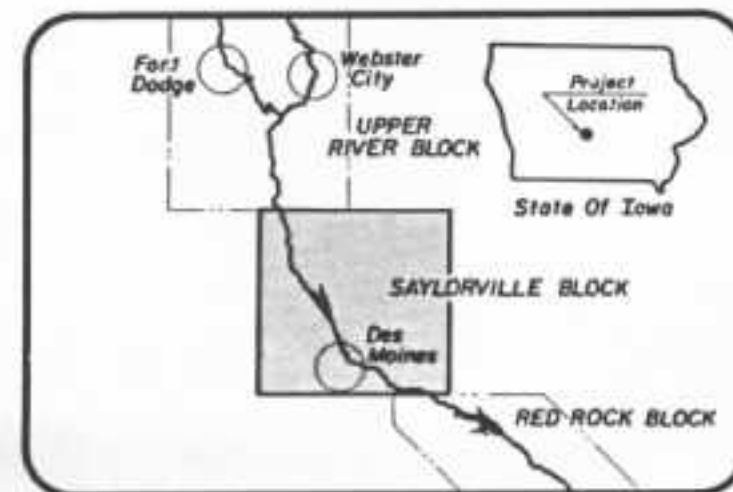
Legend

- Greenbelt Boundary
- Federal Fee Area
- State Area
- Local Area
- Incorporated Municipalities

NORTH
 1000 0 2000
 SCALE FEET

**Des Moines Recreational River
And Greenbelt**

U.S. ARMY ENGINEER DISTRICT - ROCK ISLAND
 BLOCK SAYLORVILLE FRAME 41 DATE 6-87



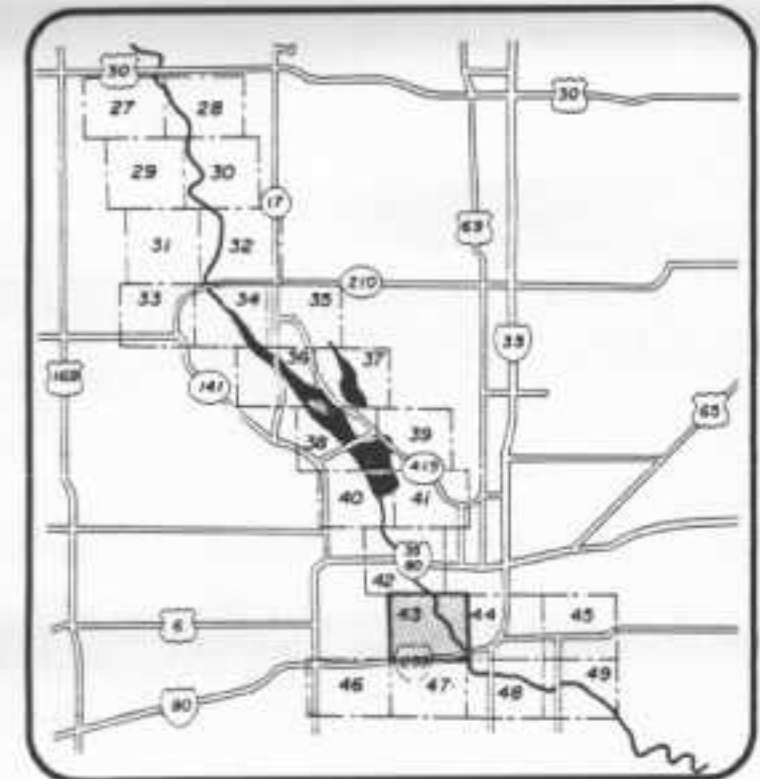
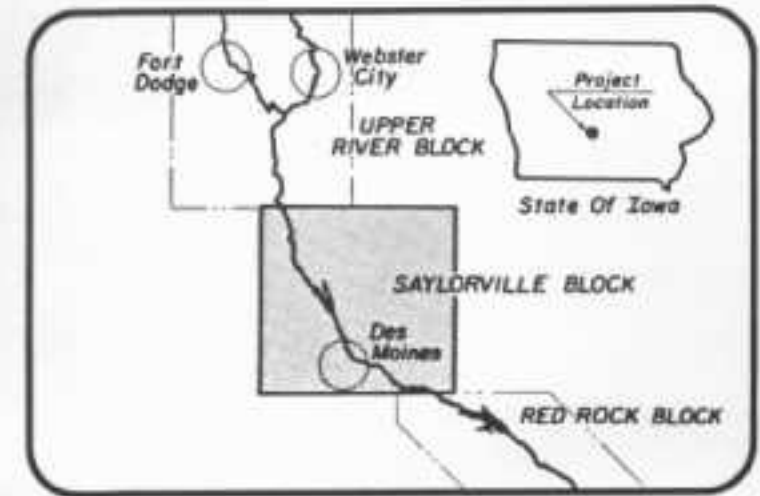
Legend

- Greenbelt Boundary
- Federal Fee Area
- State Area
- Local Area
- Incorporated Municipalities

NORTH
 SCALE
 1000 0 2000 FEET

**Des Moines Recreational River
And Greenbelt**

U.S. ARMY ENGINEER DISTRICT - ROCK ISLAND
 BLOCK SAYLORVILLE FRAME 42 DATE 8-87



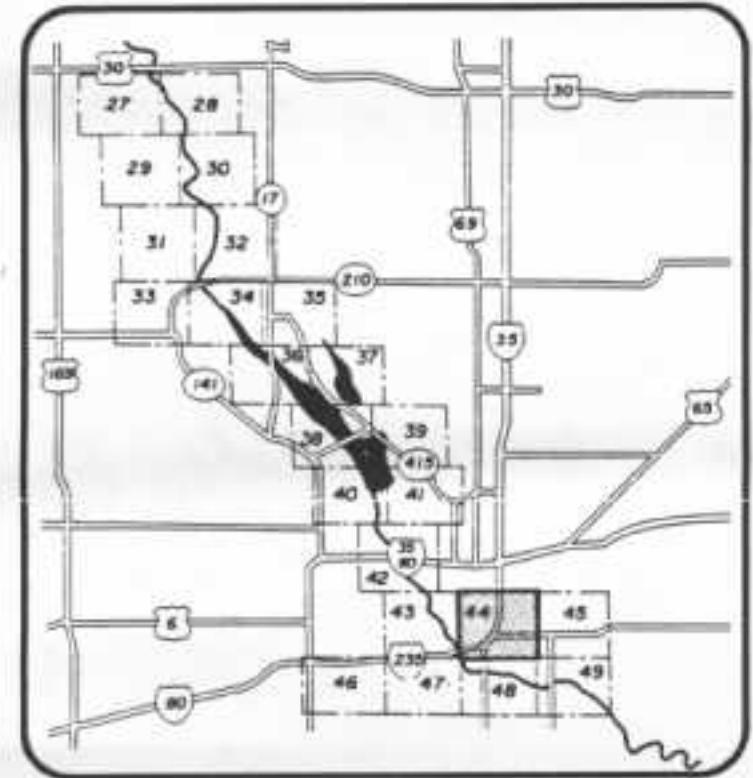
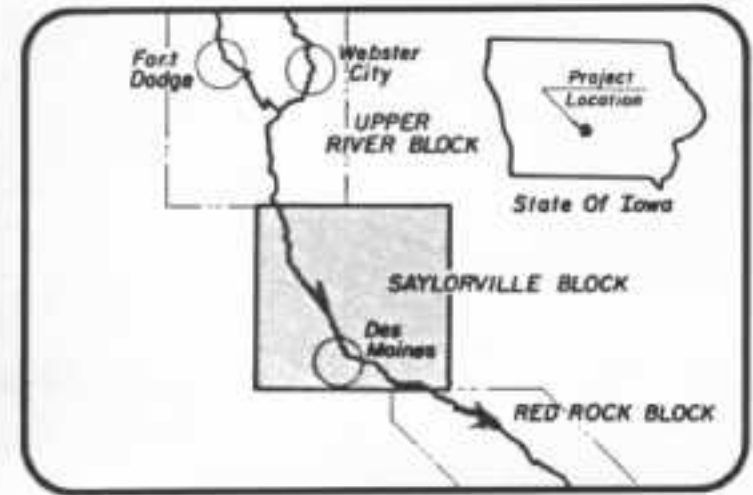

Legend

- Greenbelt Boundary
- Federal Fee Area
- State Area
- Local Area
- Incorporated Municipalities

1000 0 2000
 SCALE FEET

**Des Moines Recreational River
 And Greenbelt**

U.S. ARMY ENGINEER DISTRICT - ROCK ISLAND
 BLOCK SAYLORVILLE FRAME 43 DATE 6-87



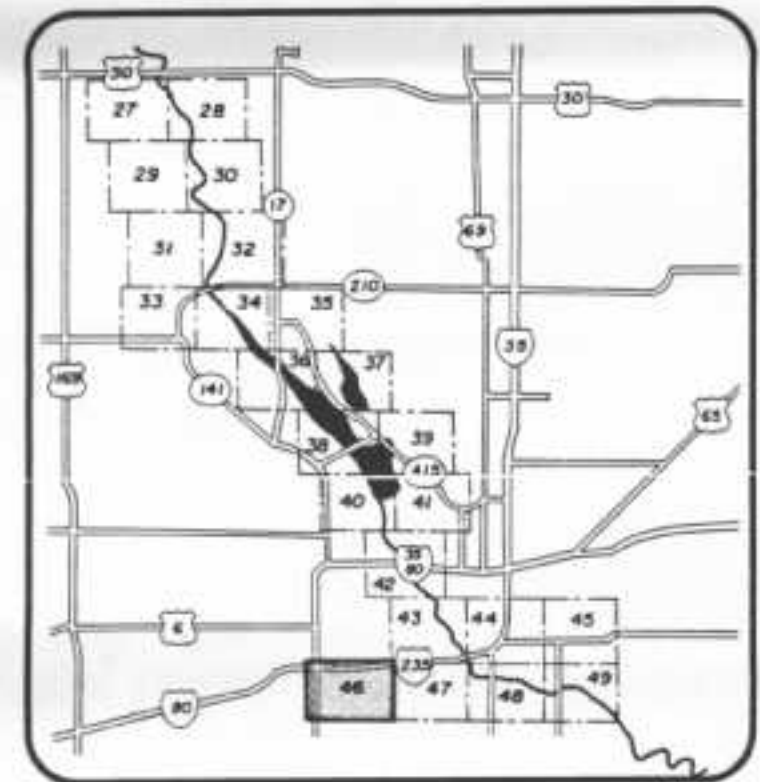
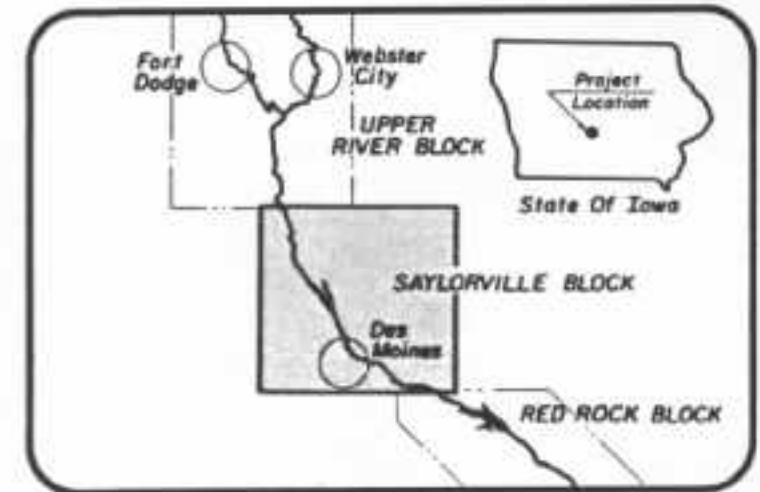
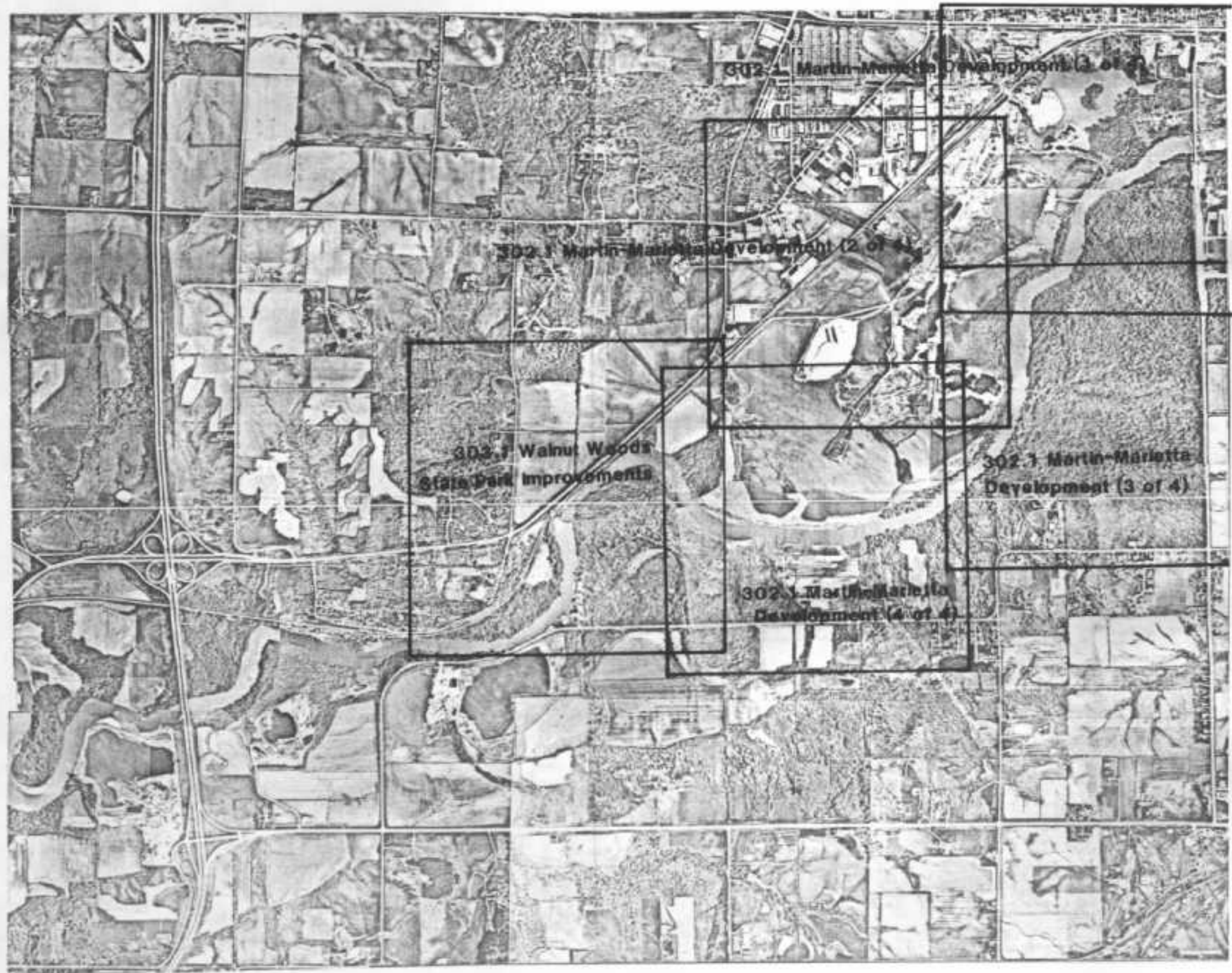
Legend

- Greenbelt Boundary
- Federal Fee Area
- State Area
- Local Area
- Incorporated Municipalities

NORTH
 1000 0 2000
 SCALE FEET

**Des Moines Recreational River
And Greenbelt**

U.S. ARMY ENGINEER DISTRICT - ROCK ISLAND
 BLOCK SAYLORVILLE FRAME 44 DATE 8-87



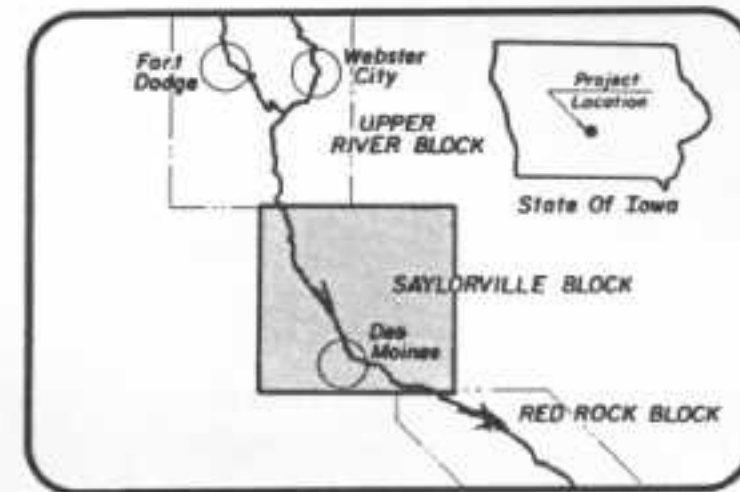
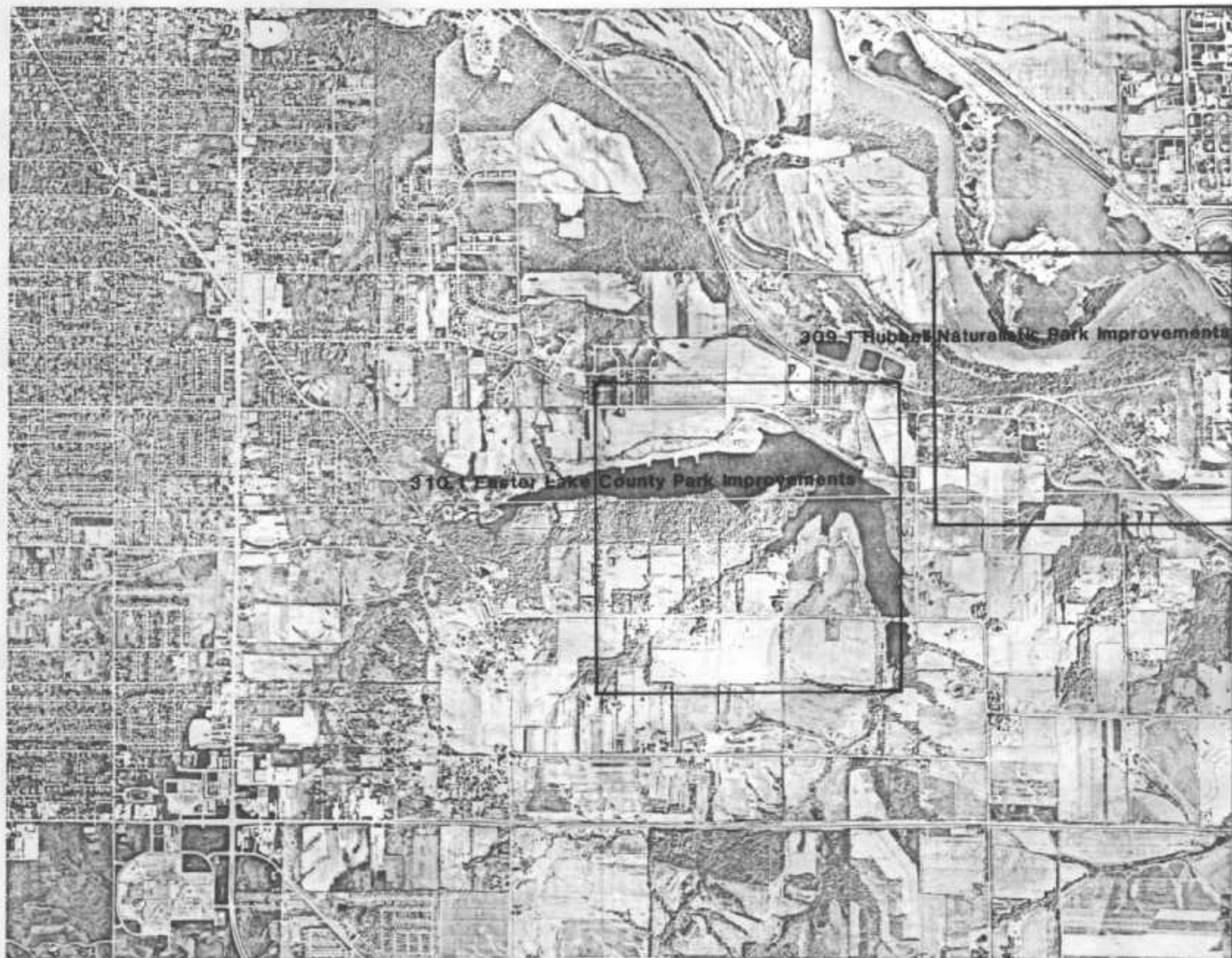
Legend

- Greenbelt Boundary
- Federal Fee Area
- State Area
- Local Area
- Incorporated Municipalities

NORTH
 1000 0 2000
 SCALE FEET

**Des Moines Recreational River
And Greenbelt**

U.S. ARMY ENGINEER DISTRICT - ROCK ISLAND
 BLOCK SAYLORVILLE FRAME 46 DATE 8-87



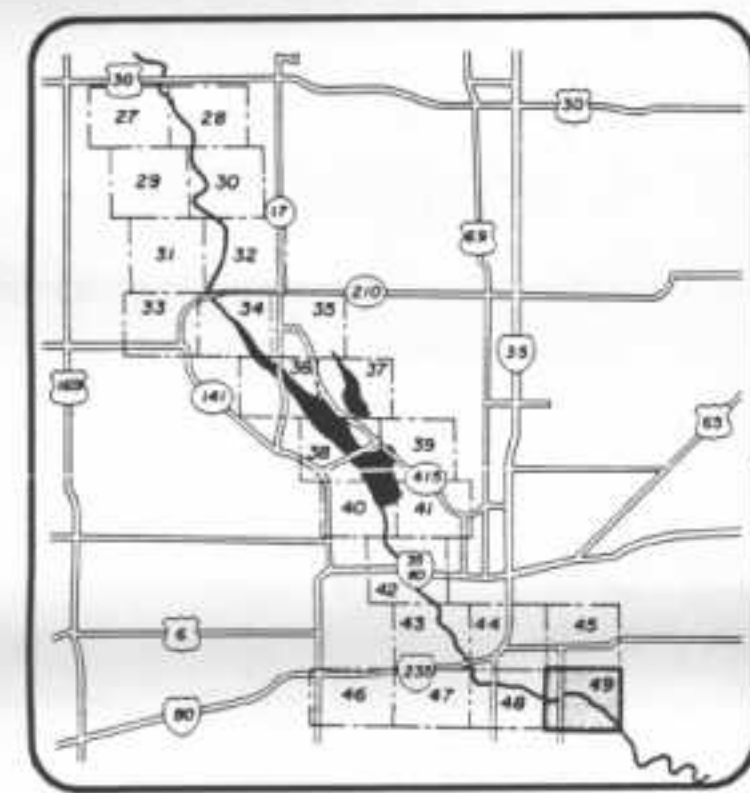
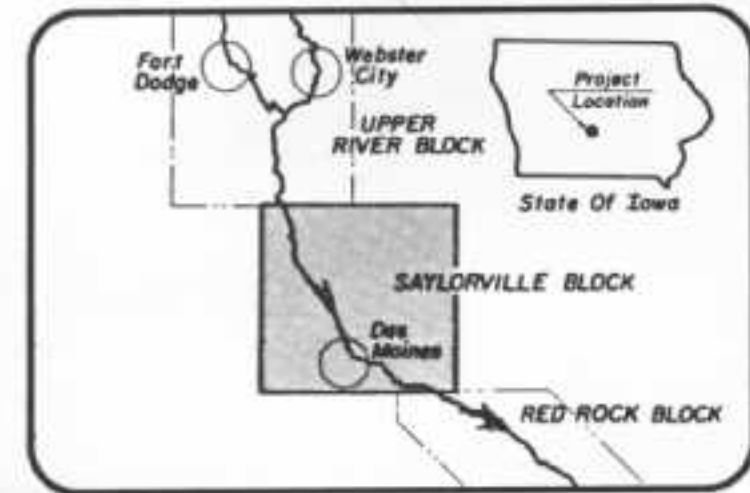
Legend

- Greenbelt Boundary
- Federal Fee Area
- State Area
- Local Area
- Incorporated Municipalities

NORTH
 SCALE 1000 0 2000 FEET

**Des Moines Recreational River
And Greenbelt**

U.S. ARMY ENGINEER DISTRICT - ROCK ISLAND
BLOCK SAYLORVILLE FRAME 48 DATE 8-87



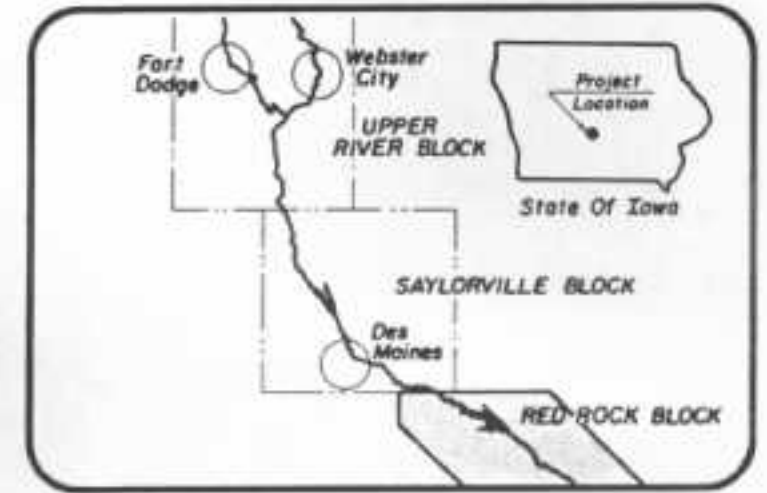

Legend

- Greenbelt Boundary
- Federal Fee Area
- State Area
- Local Area
- Incorporated Municipalities

NORTH
 1000 0 2000
 SCALE FEET

**Des Moines Recreational River
And Greenbelt**

U.S. ARMY ENGINEER DISTRICT - ROCK ISLAND
 BLOCK SAYLORVILLE FRAME 49 DATE 8-87



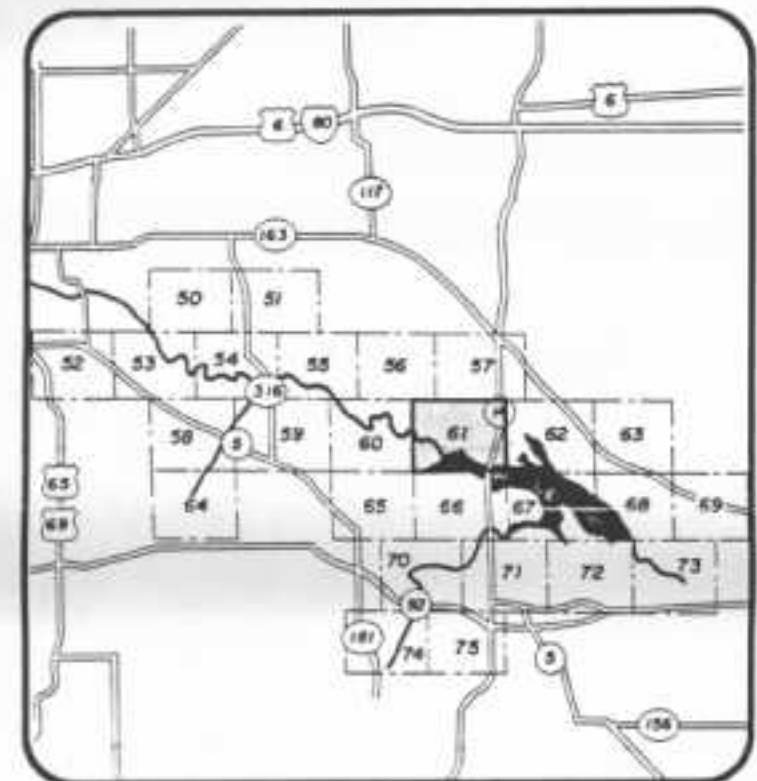
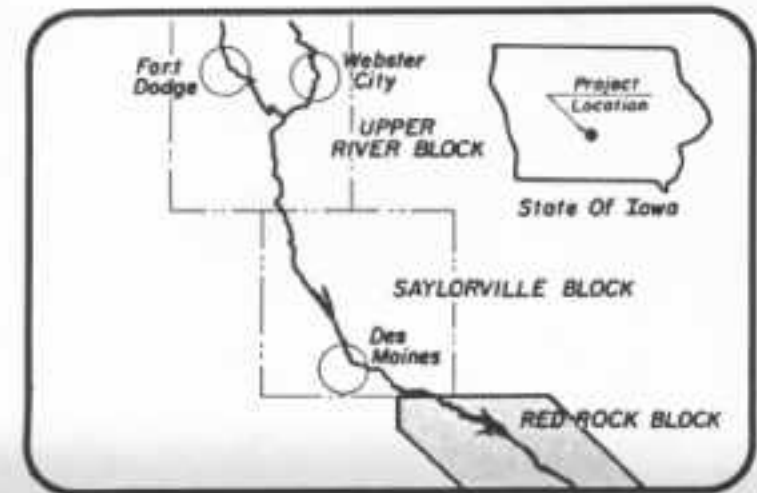

Legend

- Greenbelt Boundary
- Federal Fee Area
- State Area
- Local Area
- Incorporated Municipalities

1000 0 2000
SCALE FEET

**Des Moines Recreational River
And Greenbelt**

U.S. ARMY ENGINEER DISTRICT - ROCK ISLAND
BLOCK RED ROCK FRAME 54 DATE 6-87



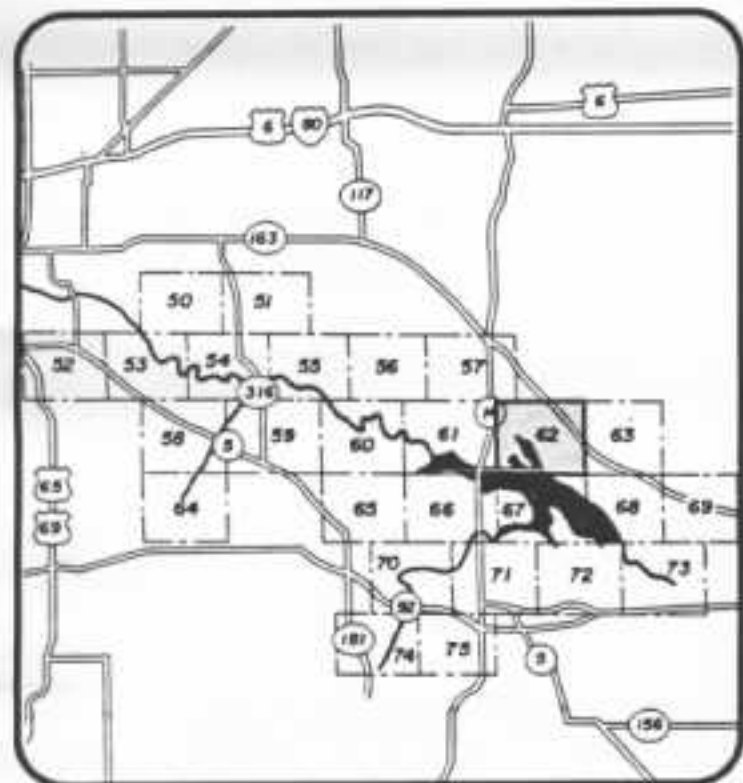
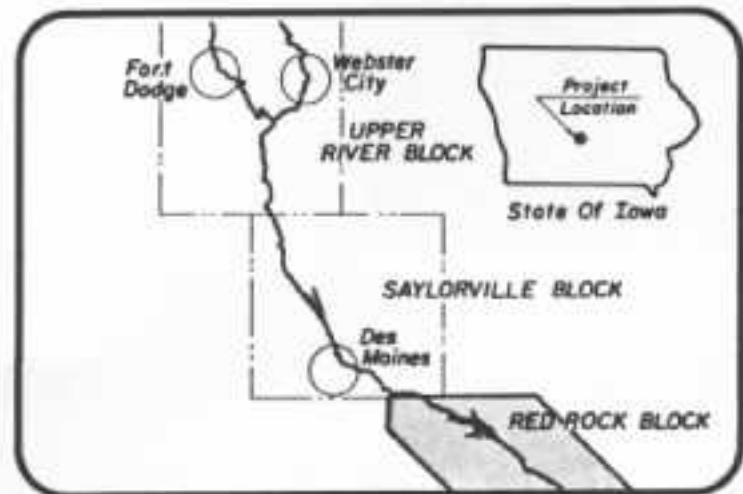
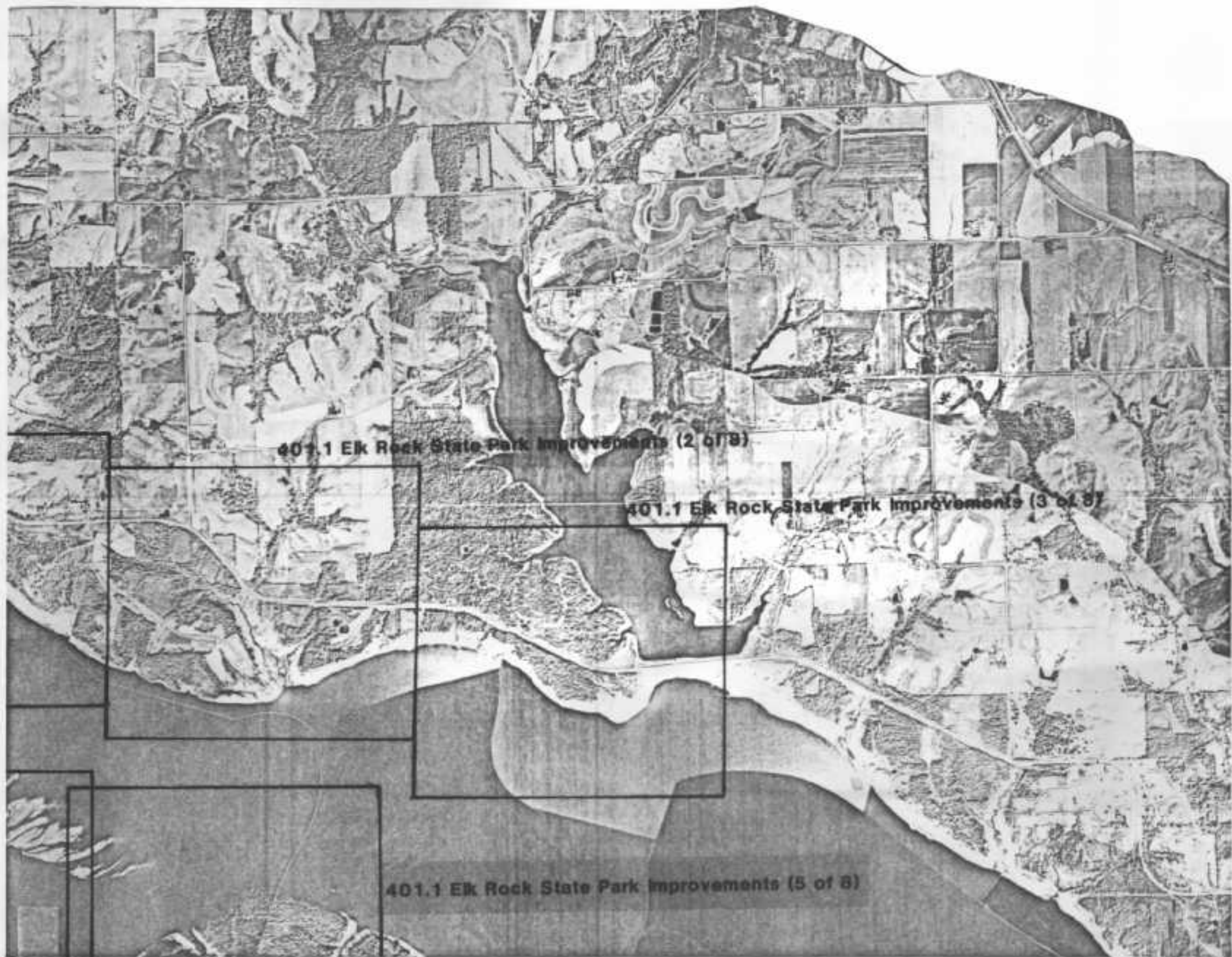
Legend

- Greenbelt Boundary
- Federal Fee Area
- State Area
- Local Area
- Incorporated Municipalities

NORTH
 SCALE 1000 0 2000 FEET

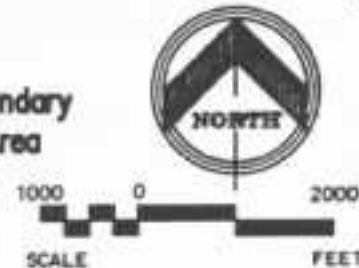
**Des Moines Recreational River
And Greenbelt**

U.S. ARMY ENGINEER DISTRICT - ROCK ISLAND
 BLOCK RED ROCK FRAME 61 DATE 8-87



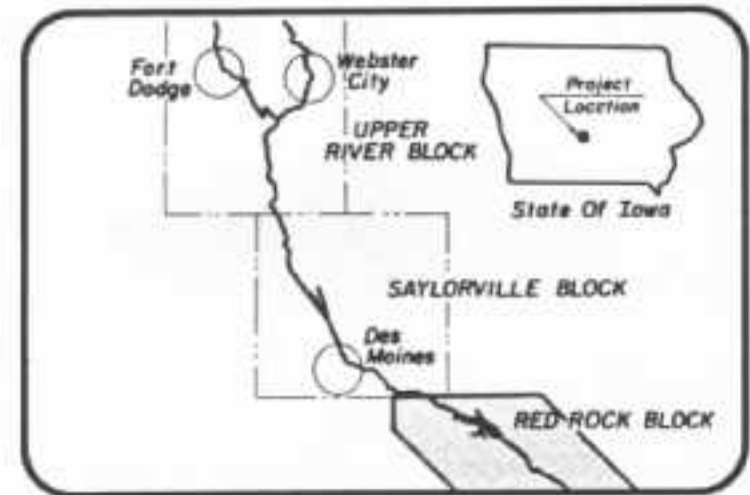
Legend

- Greenbelt Boundary
- Federal Fee Area
- State Area
- Local Area
- Incorporated Municipalities



**Des Moines Recreational River
And Greenbelt**

U.S. ARMY ENGINEER DISTRICT - ROCK ISLAND
BLOCK RED ROCK FRAME 62 DATE 8-87



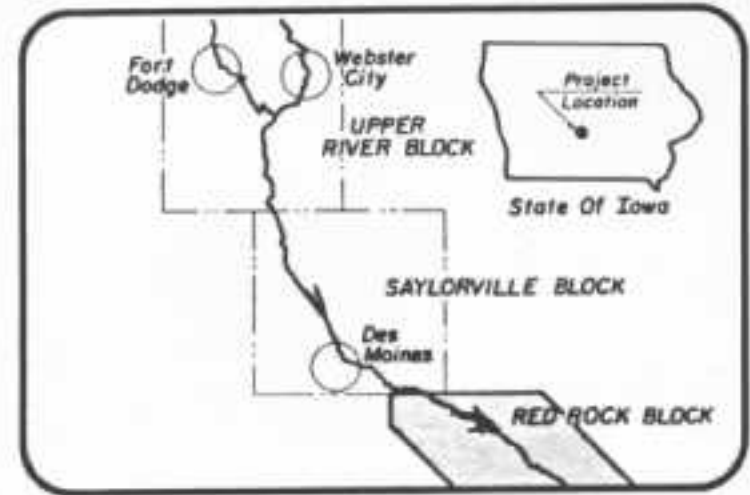
Legend

- Greenbelt Boundary
- Federal Fee Area
- State Area
- Local Area
- Incorporated Municipalities

1000 0 2000
SCALE FEET

**Des Moines Recreational River
And Greenbelt**

U.S. ARMY ENGINEER DISTRICT - ROCK ISLAND
BLOCK RED ROCK FRAME 66 DATE 8-67



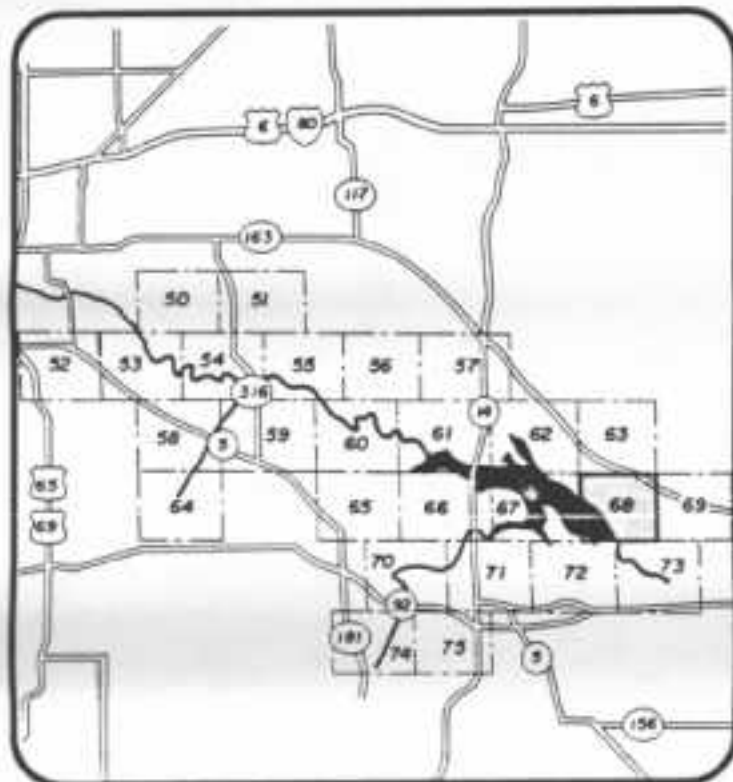
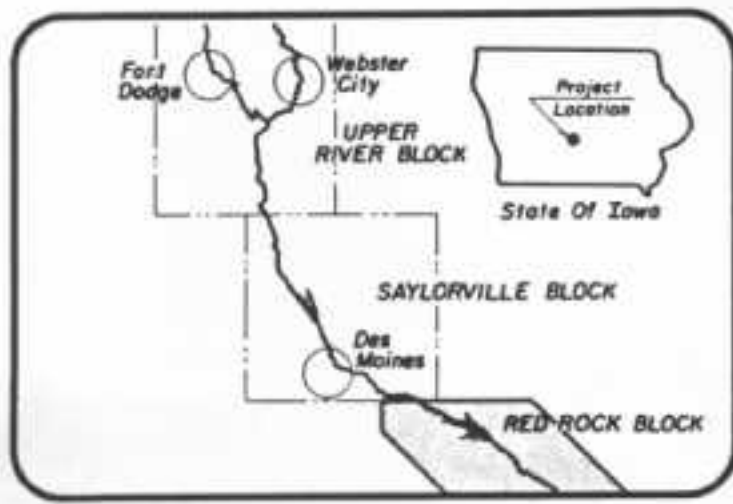
Legend

- Greenbelt Boundary
- Federal Fee Area
- State Area
- Local Area
- Incorporated Municipalities

Scale: 0 to 2000 FEET

Des Moines Recreational River And Greenbelt

U.S. ARMY ENGINEER DISTRICT - ROCK ISLAND
 BLOCK RED ROCK FRAME 67 DATE 8-67



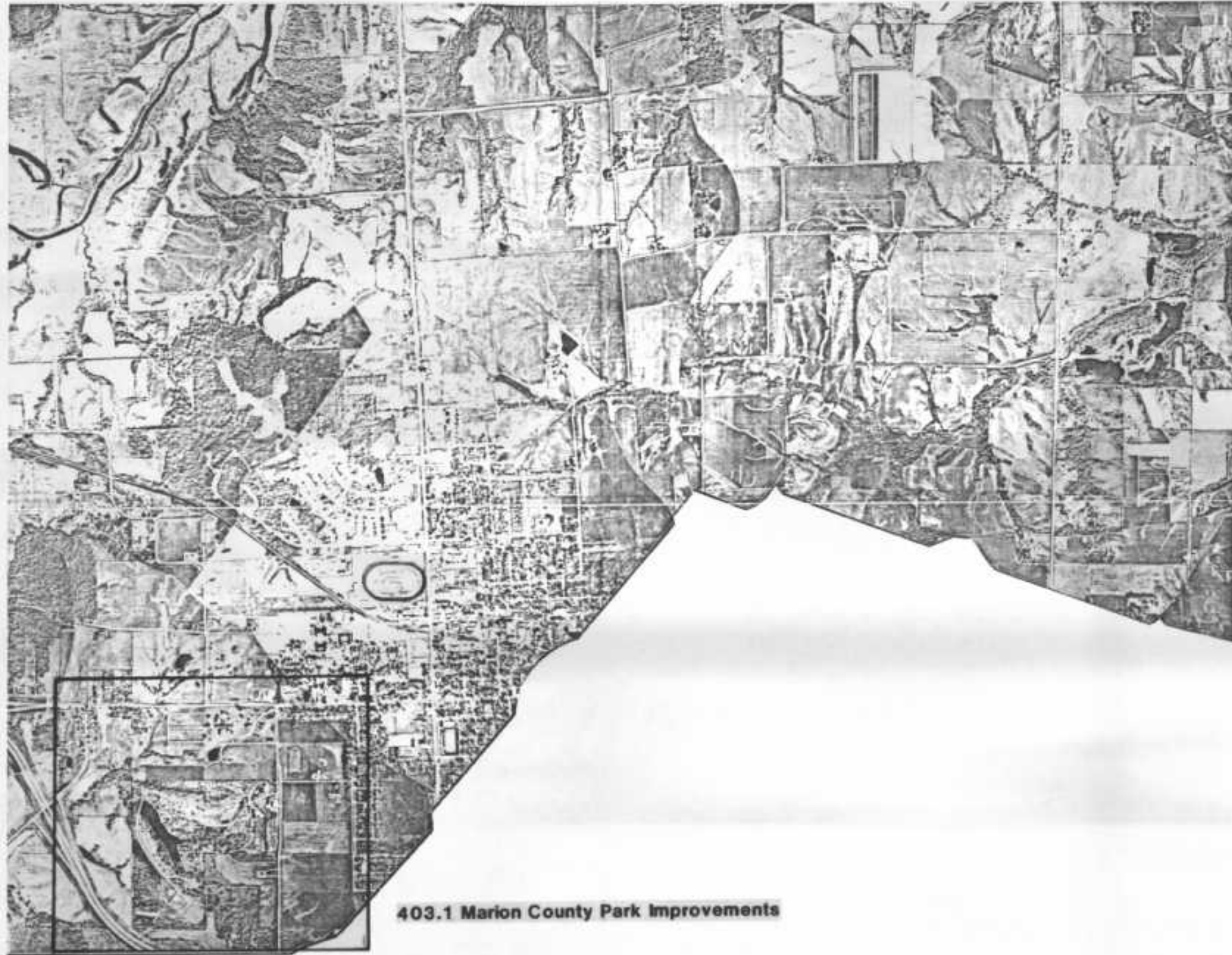
Legend

- Greenbelt Boundary
- Federal Fee Area
- State Area
- Local Area
- Incorporated Municipalities

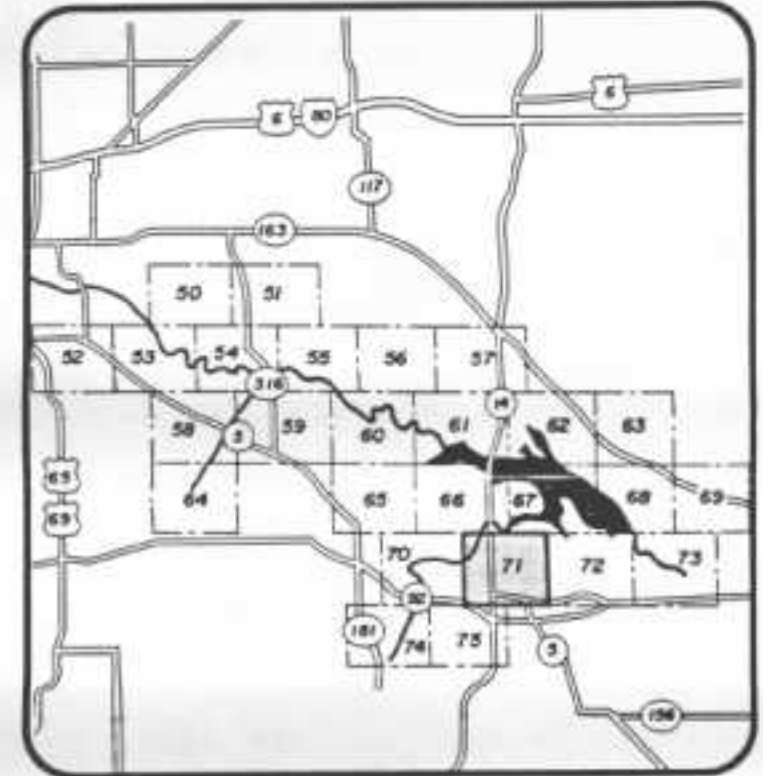
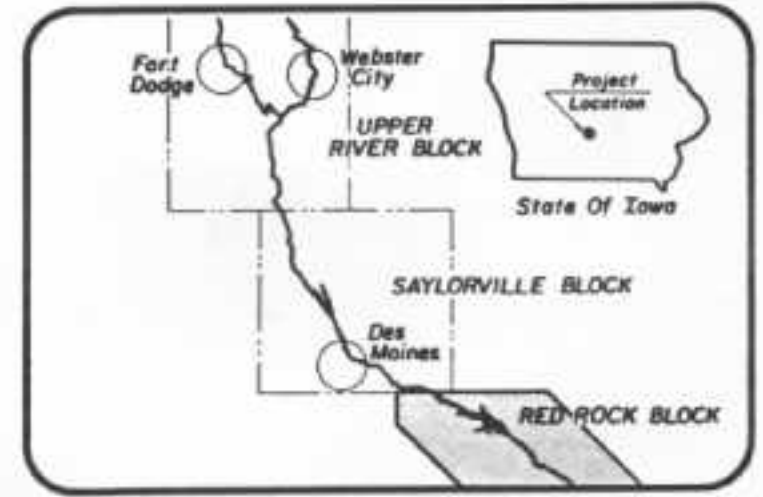
1000 0 2000
SCALE FEET

**Des Moines Recreational River
And Greenbelt**

U.S. ARMY ENGINEER DISTRICT - ROCK ISLAND
BLOCK RED ROCK FRAME 66 DATE 6-87

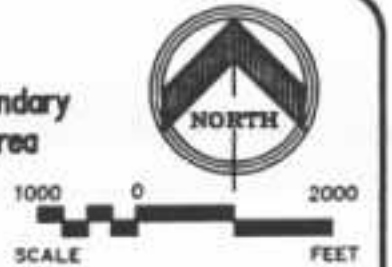


403.1 Marion County Park Improvements



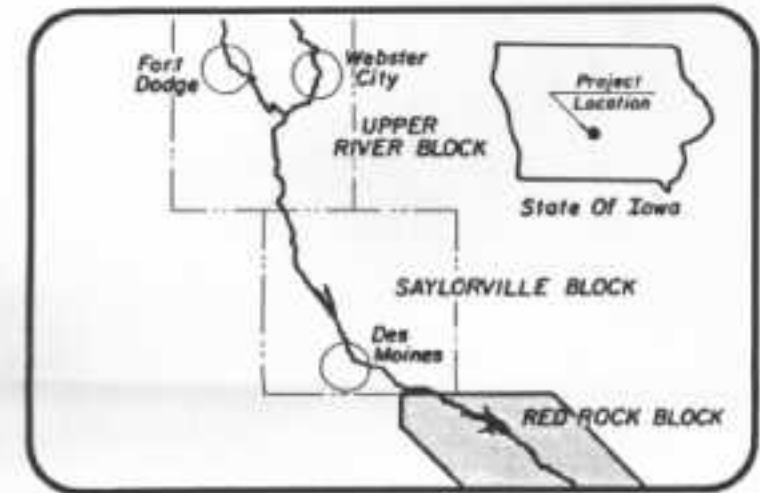
Legend

- Greenbelt Boundary
- Federal Fee Area
- State Area
- Local Area
- Incorporated Municipalities



**Des Moines Recreational River
And Greenbelt**

U.S. ARMY ENGINEER DISTRICT - ROCK ISLAND
BLOCK RED ROCK FRAME 71 DATE 6-87



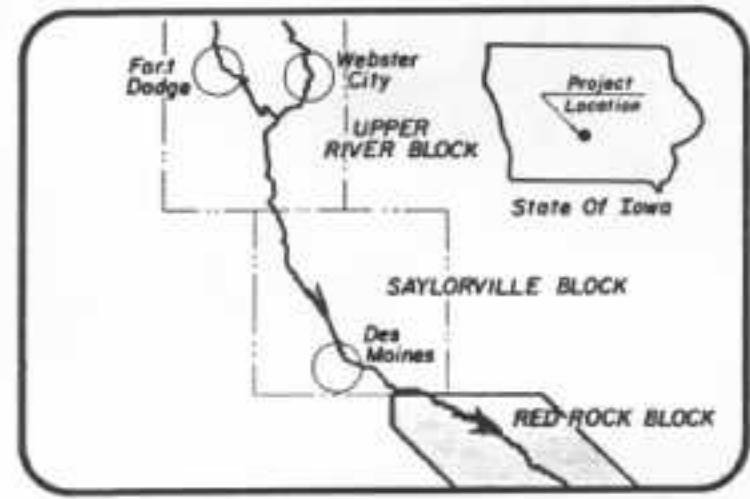
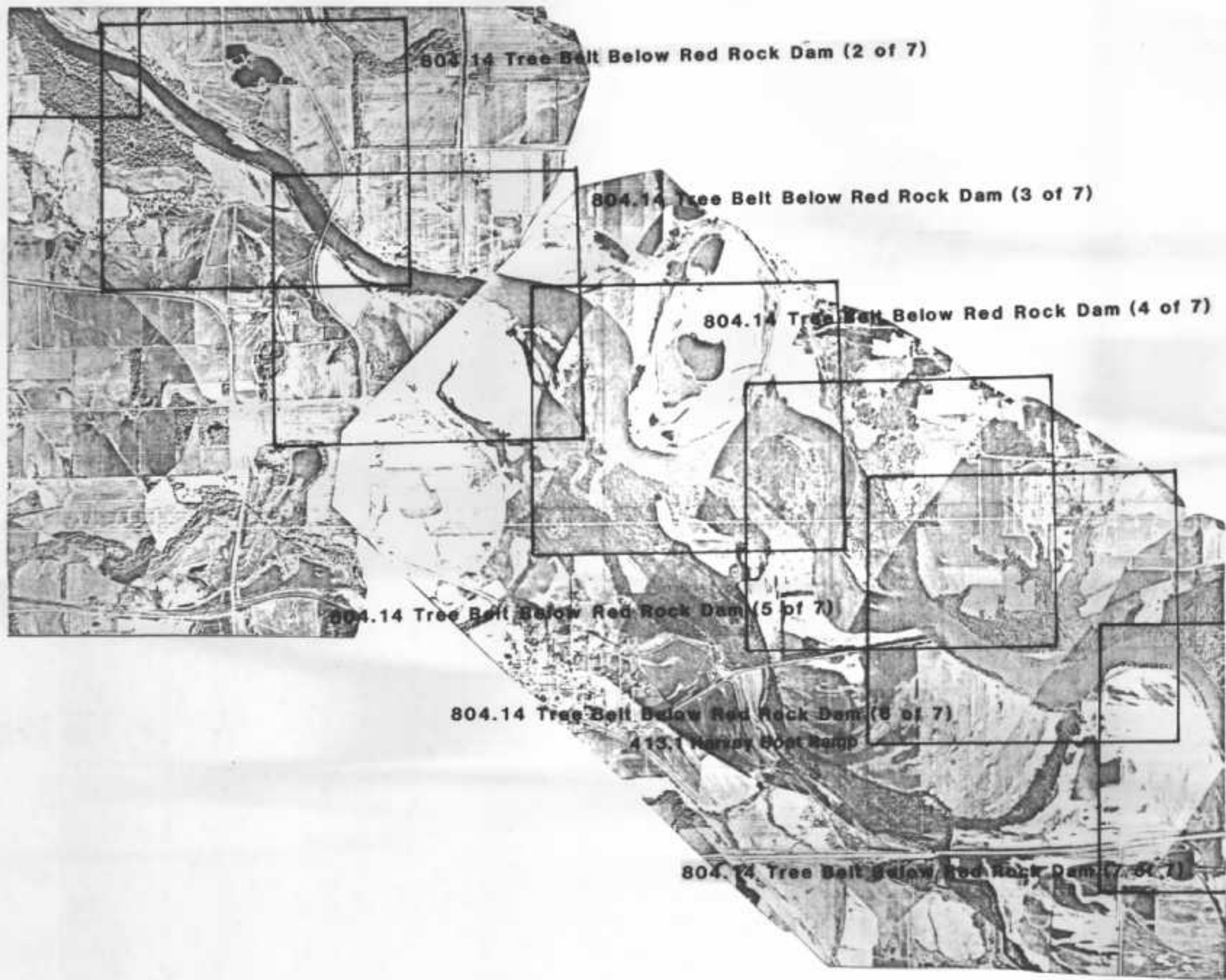
Legend

- Greenbelt Boundary
- Federal Fee Area
- State Area
- Local Area
- Incorporated Municipalities

NORTH
 1000 0 2000
 SCALE FEET

**Des Moines Recreational River
And Greenbelt**

U.S. ARMY ENGINEER DISTRICT - ROCK ISLAND
 BLOCK RED ROCK FRAME 72 DATE 6-87



Legend

- Greenbelt Boundary
- Federal Fee Area
- State Area
- Local Area
- Incorporated Municipalities

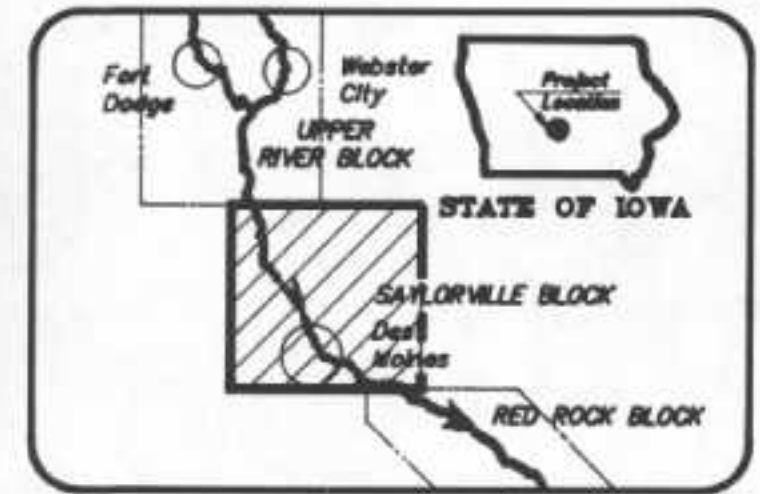
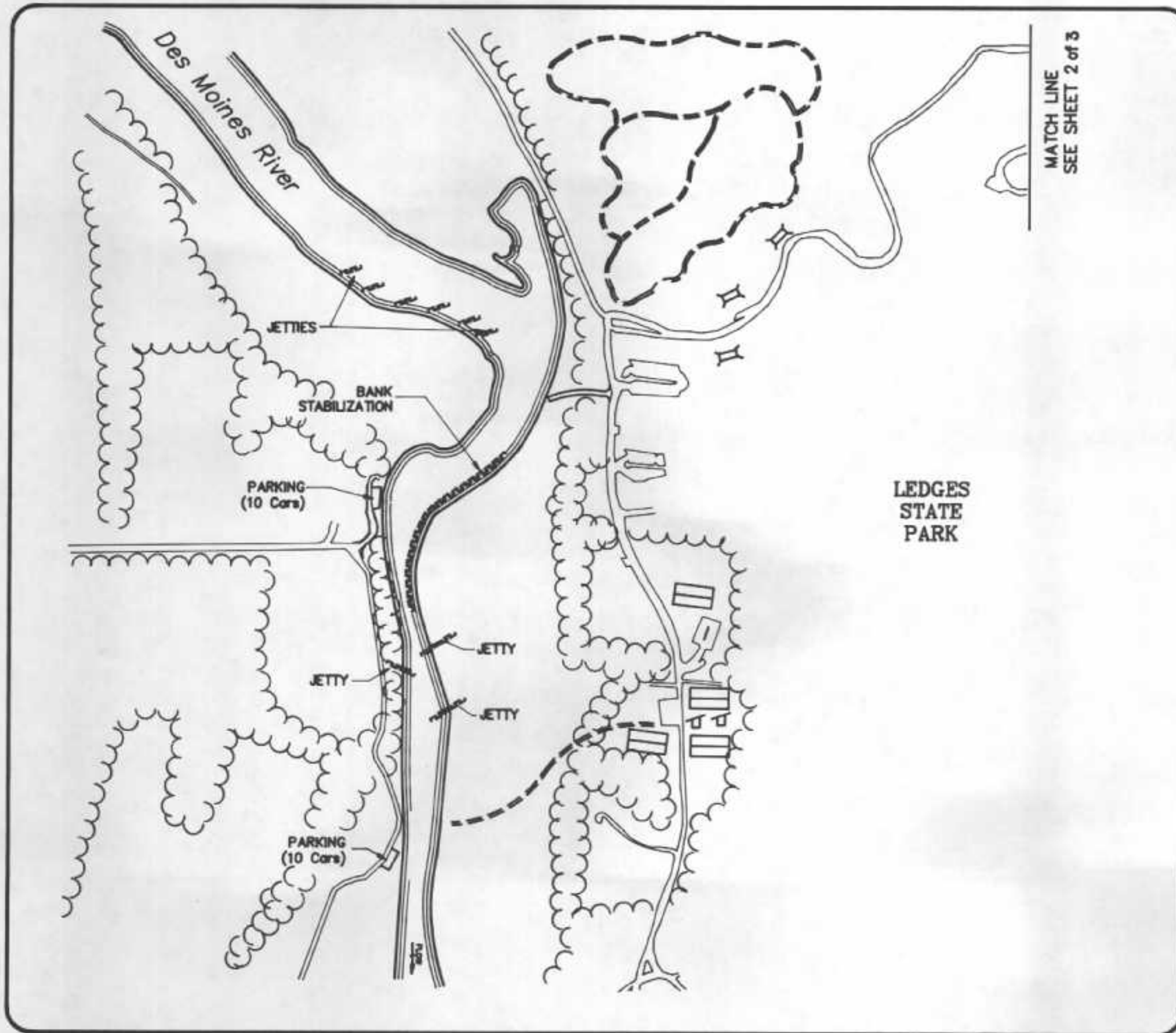
NORTH
 SCALE 1000 0 2000 FEET

**Des Moines Recreational River
And Greenbelt**

U.S. ARMY ENGINEER DISTRICT - ROCK ISLAND
 BLOCK RED ROCK FRAME 73 DATE 6-87

LEGEND

<u>ITEM</u>	
	AMPHITHEATRE
	BANK STABILIZATION
	BEACH
	BOAT RAMP
	BRIDGE, TRAIL
	OPEN BULLETIN BOARD
	SHELTERED BULLETIN BOARD
	CAMPING SPUR
	CHANGE HOUSE
	CULVERT PIPE
	DUMP STATION
	FISH CLEANING STATION
	FOUNTAIN/HYDRANT
	JETTY
	PLAYGROUND
	RIP RAP
	LARGE SHELTER
	SMALL SHELTER
	FLUSH TOILET
	FLUSH TOILET W/SHOWER
	VAULT TOILET
	TREES
	LAND ACQUISITION



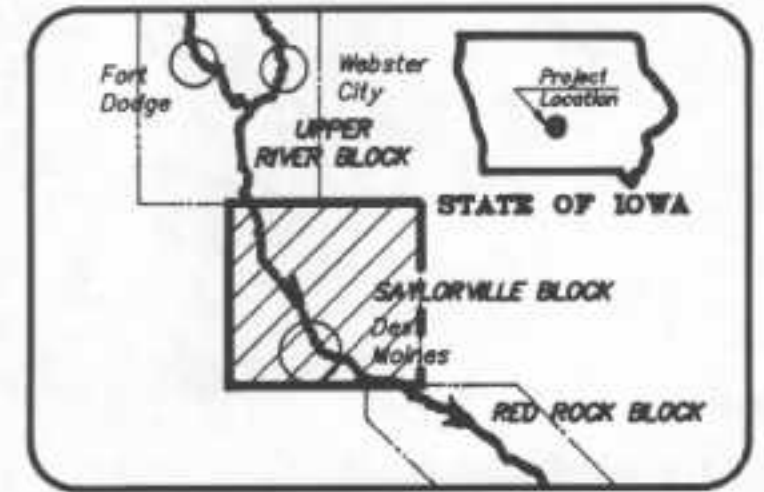
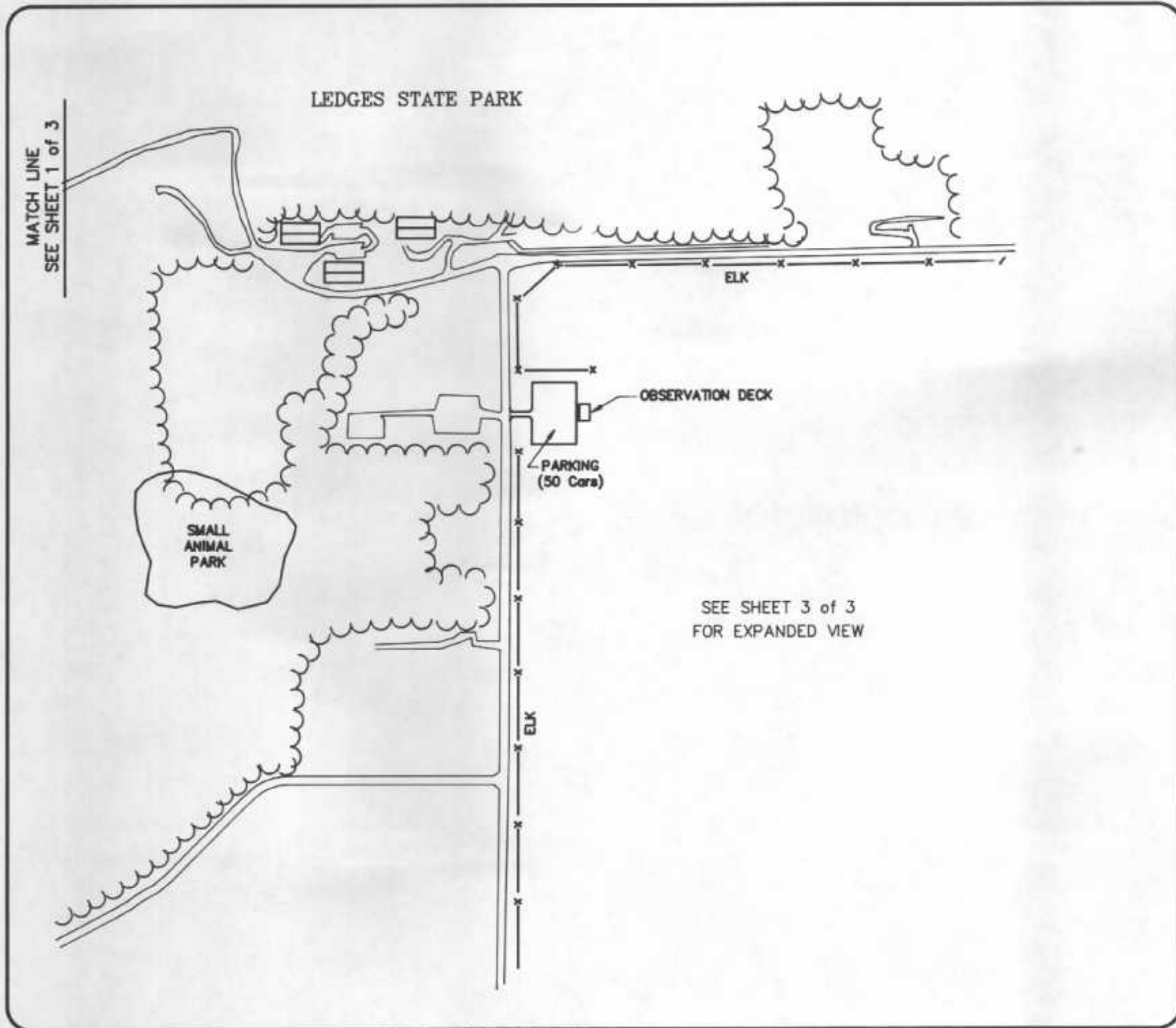
NUMBER 103.1
 TITLE LEDGES STATE PARK IMPROVEMENTS

SCALE IN FEET

250 0 500

Des Moines Recreational River And Greenbelt

U.S. ARMY ENGINEER DISTRICT - ROCK ISLAND
 SITE PLANS SHEET 1 of 3



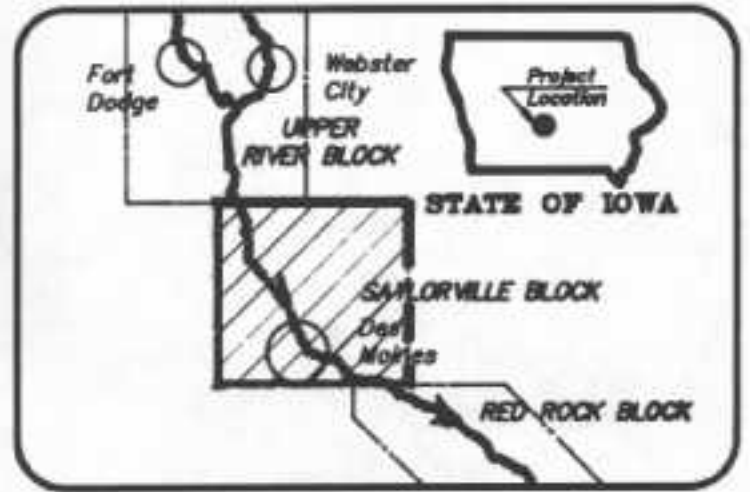
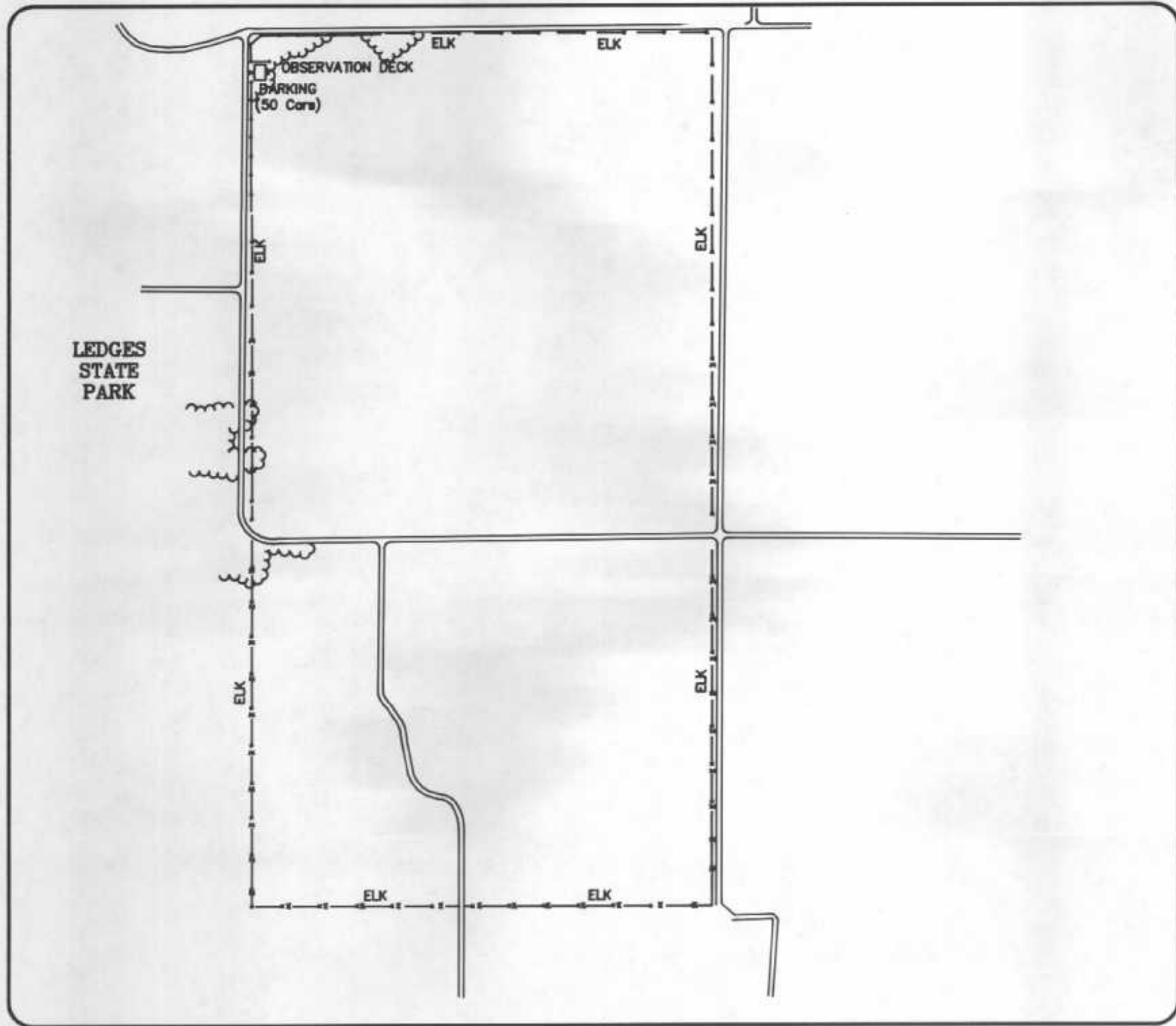
NUMBER: 103.1
 TITLE: LEDGES STATE PARK IMPROVEMENTS

NORTH

250 0 500
SCALE IN FEET

**Des Moines Recreational River
And Greenbelt**

U.S. ARMY ENGINEER DISTRICT - ROCK ISLAND
 SITE PLANS SHEET 2 of 3



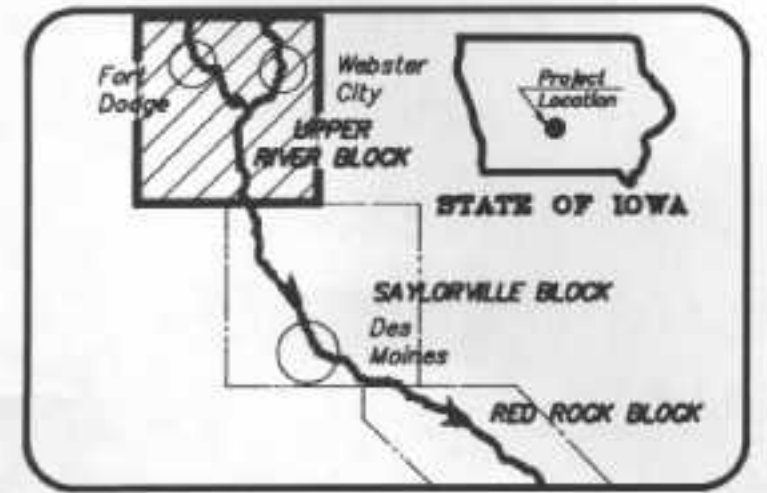
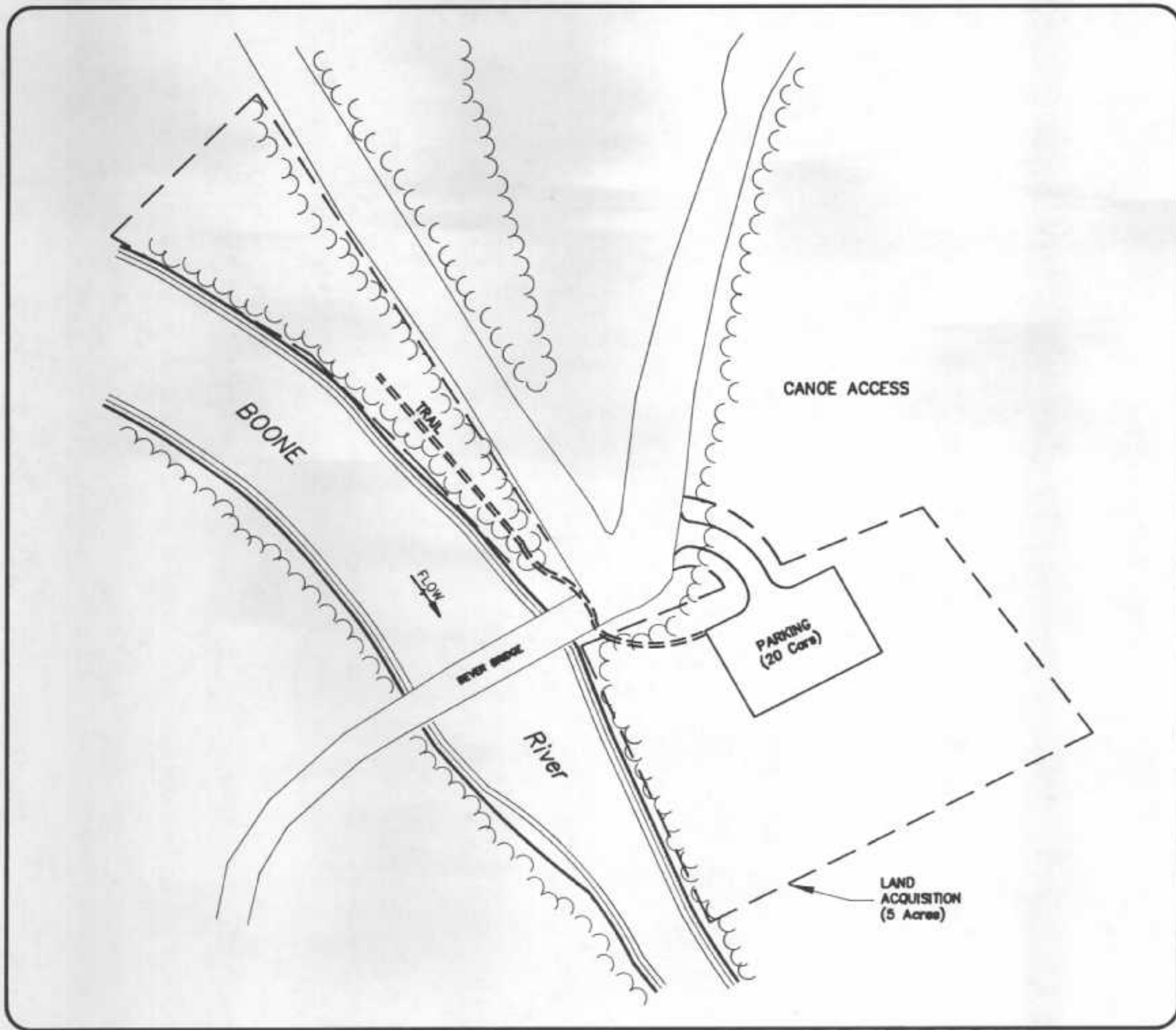
NUMBER: 103.1
 TITLE: LEDGES STATE PARK IMPROVEMENTS (BUFFALO AREA)

NORTH


500 0 1000
 SCALE IN FEET

Des Moines Recreational River And Greenbelt

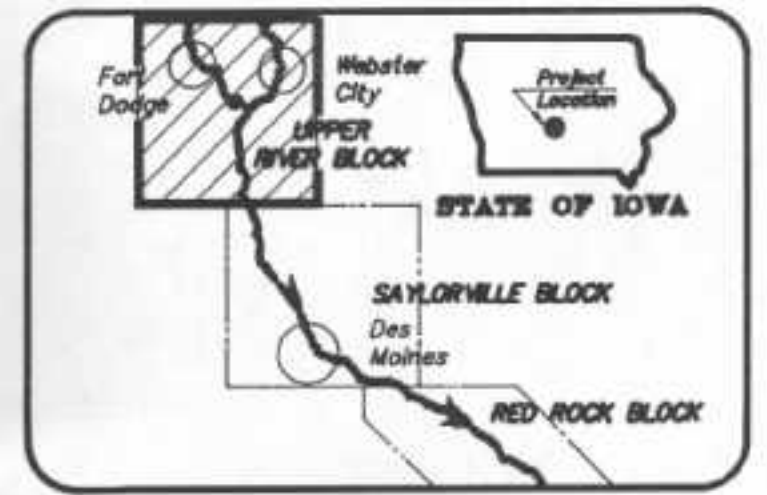
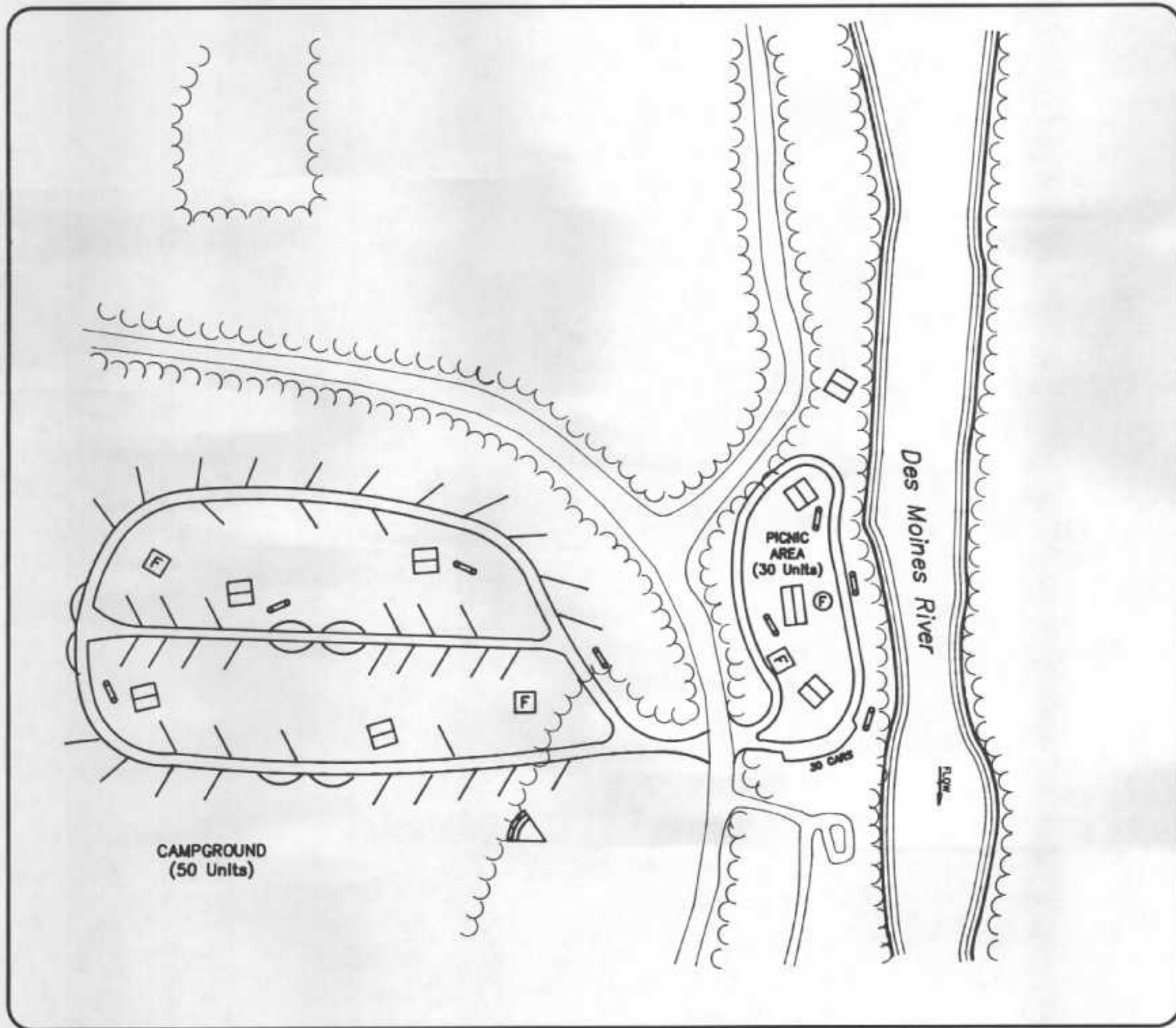
U.S. ARMY ENGINEER DISTRICT - ROCK ISLAND
 SITE PLANS SHEET 3 of 3



NUMBER: 104.1
TITLE: BEVER BRIDGE
 CANOE
 ACCESS


SCALE IN FEET
 50 0 100

**Des Moines Recreational River
 And Greenbelt**
 U.S. ARMY ENGINEER DISTRICT - ROCK ISLAND
 SITE PLANS SHEET 1 of 1



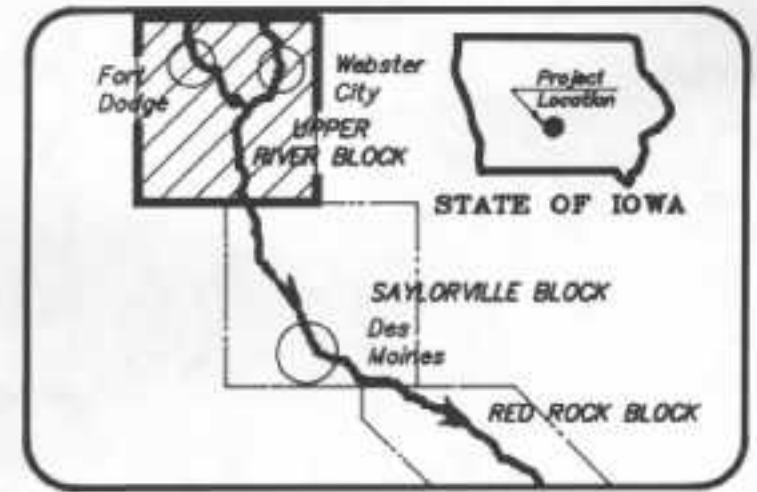
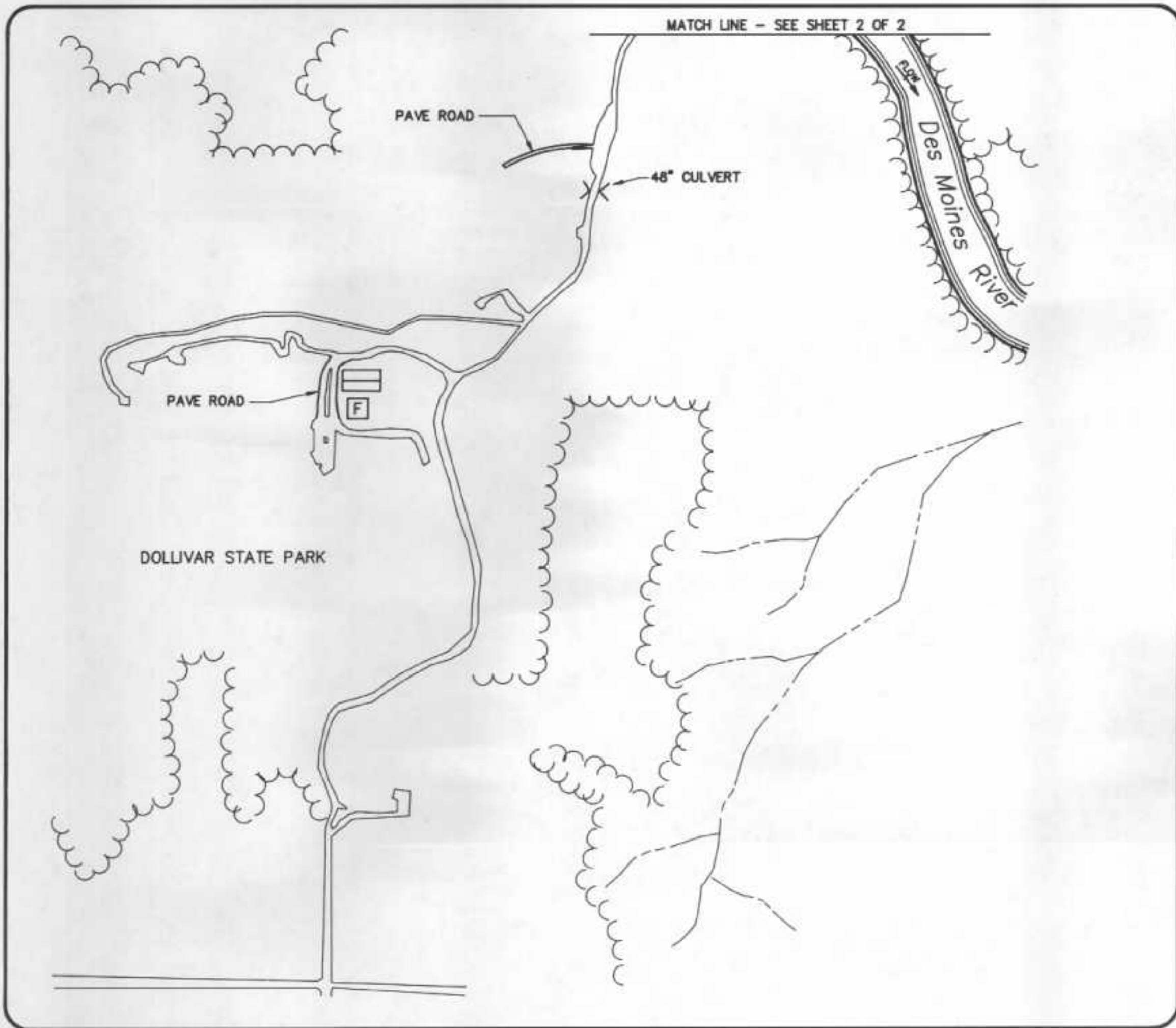
NUMBER: 105.2
 TITLE: UPPER RIVER GATEWAY

NORTH

100 0 200
 SCALE IN FEET

**Des Moines Recreational River
 And Greenbelt**

U.S. ARMY ENGINEER DISTRICT - ROCK ISLAND
 SITE PLANS SHEET 1 of 1



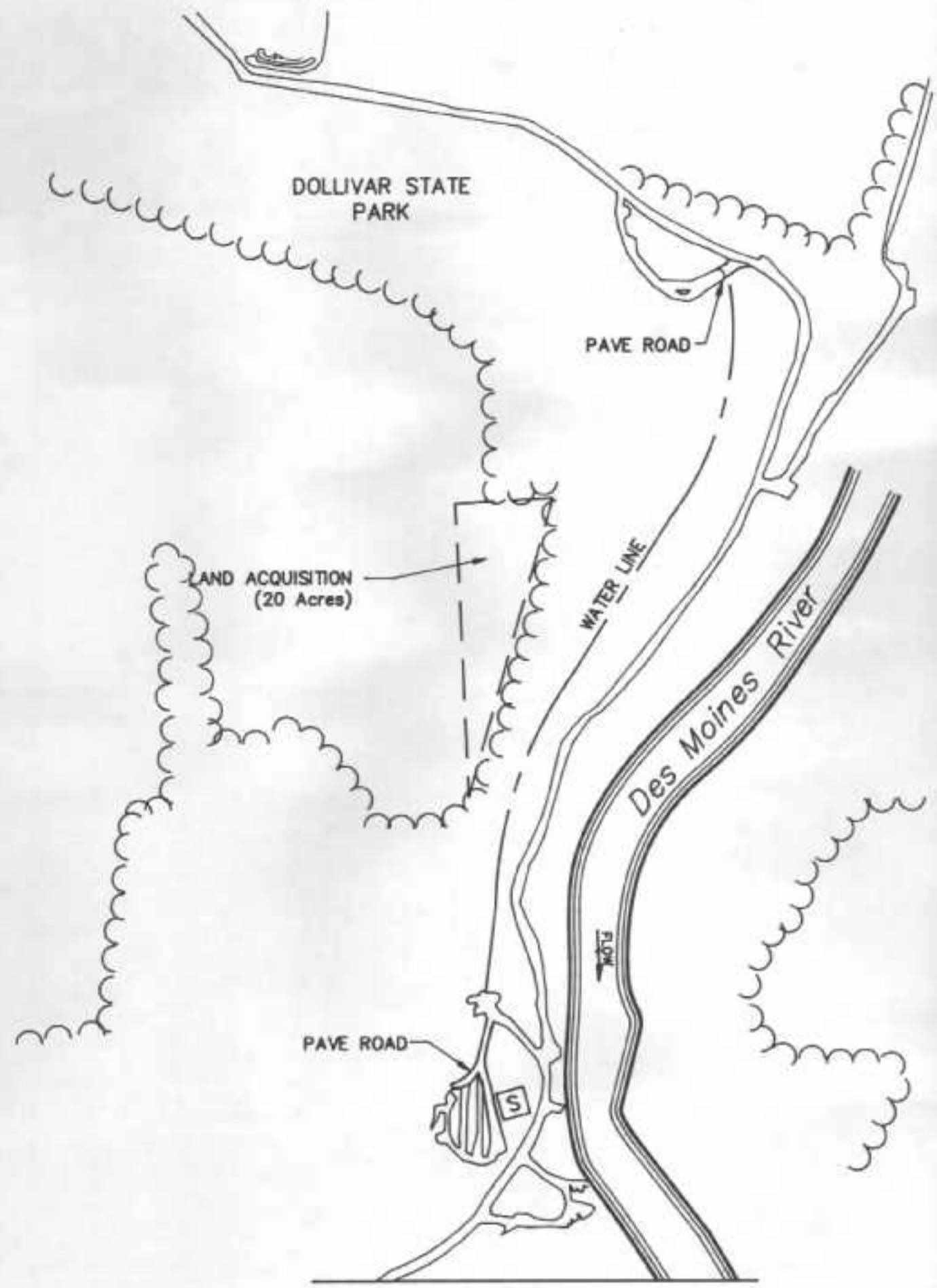
NUMBER: 106.1
 TITLE: DOLLIVAR STATE PARK IMPROVEMENTS

NORTH

250 0 500
SCALE IN FEET

**Des Moines Recreational River
 And Greenbelt**

U.S. ARMY ENGINEER DISTRICT - ROCK ISLAND
 SITE PLANS SHEET 1 of 2



DOLLIVAR STATE PARK

PAVE ROAD

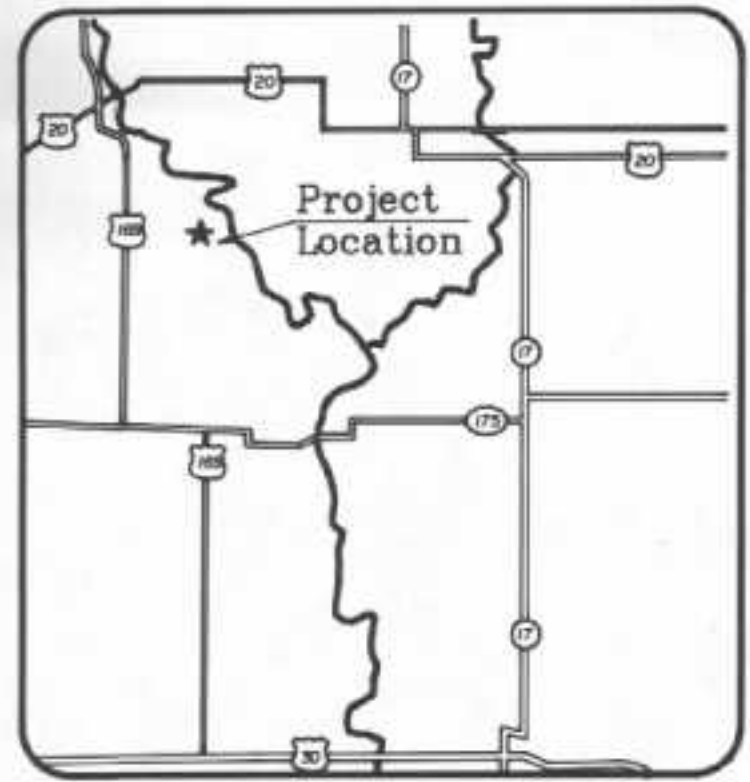
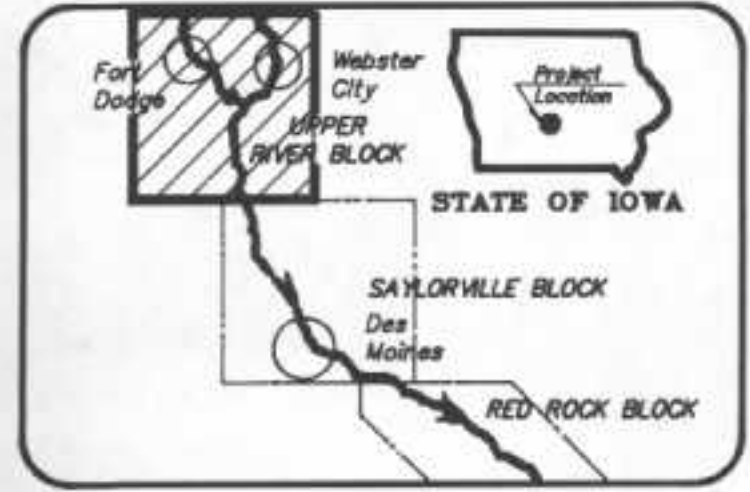
LAND ACQUISITION
(20 Acres)

WATER LINE

Des Moines River

PAVE ROAD

MATCH LINE - SEE SHEET 1 OF 2

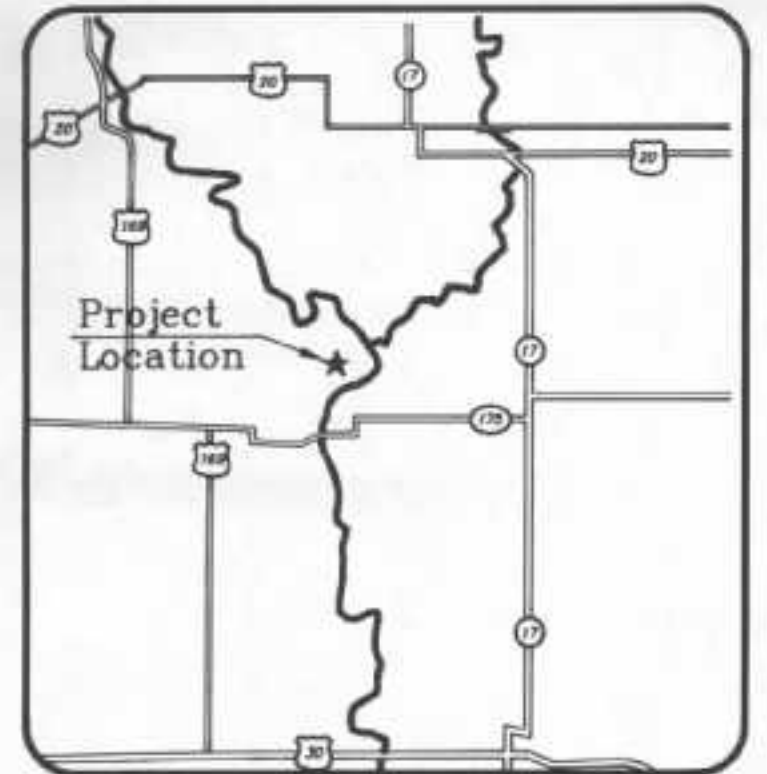
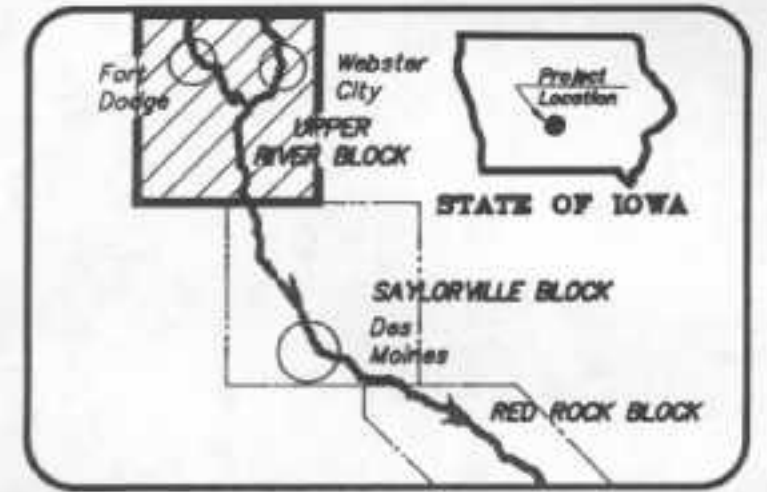
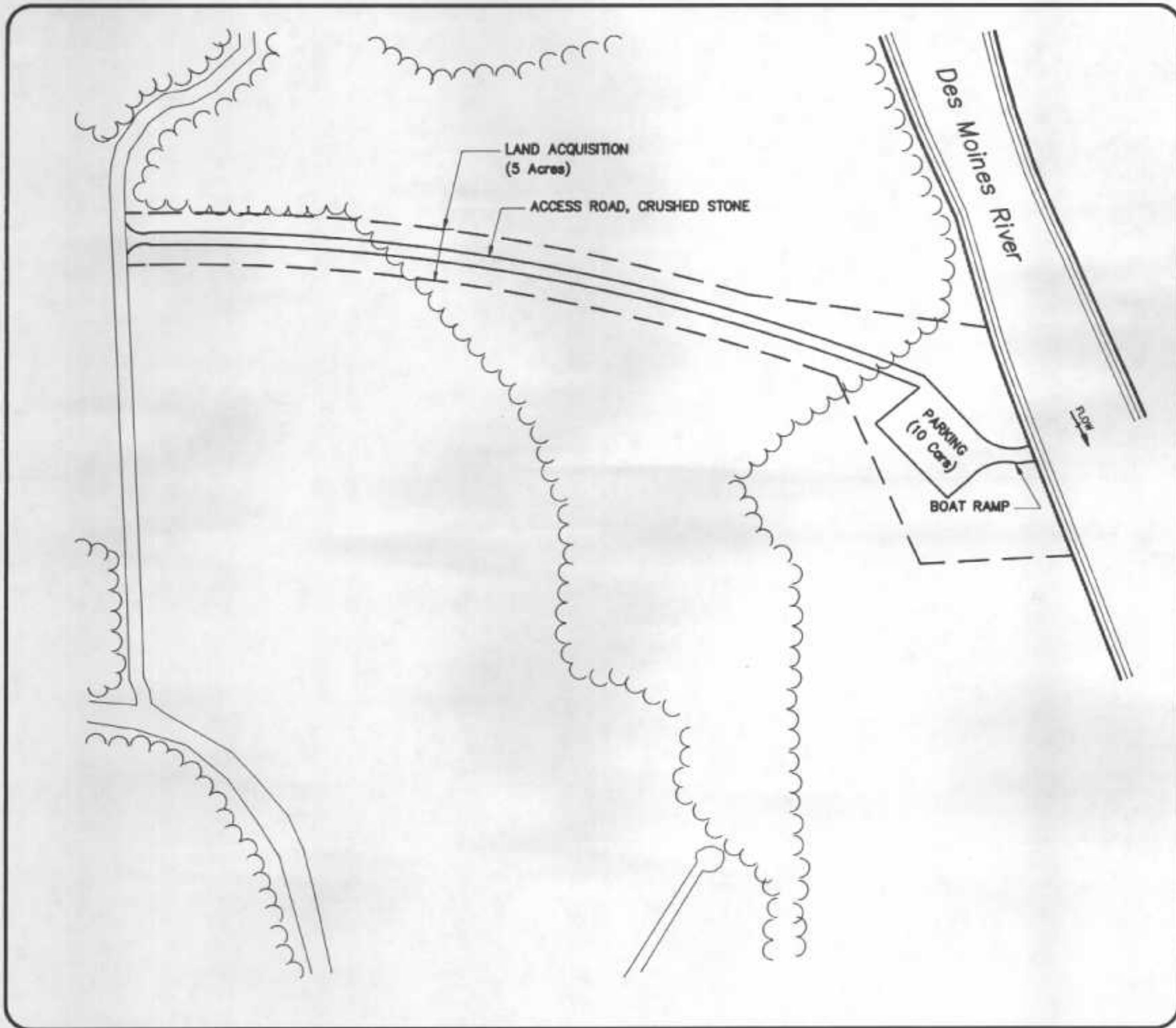


NUMBER: 106.1
 TITLE: DOLLIVAR STATE PARK IMPROVEMENTS

SCALE IN FEET

**Des Moines Recreational River
 And Greenbelt**

U.S. ARMY ENGINEER DISTRICT - ROCK ISLAND
 SITE PLANS SHEET 2 of 2



NUMBER: 107.1

TITLE: BOONE FORKS BOAT RAMP

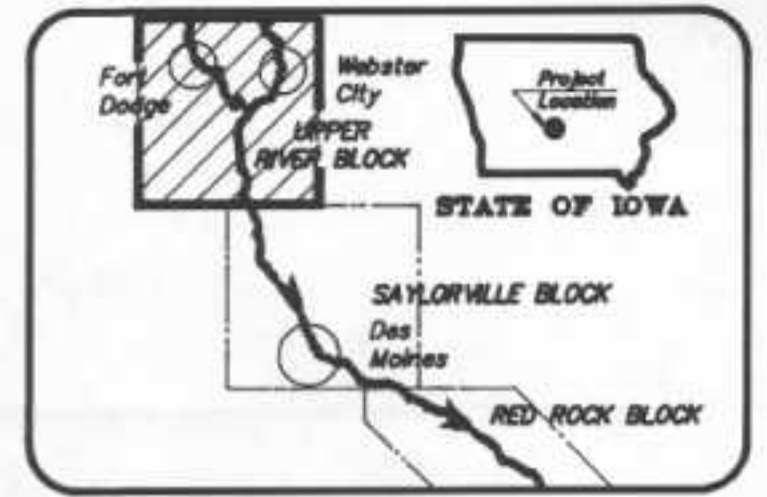
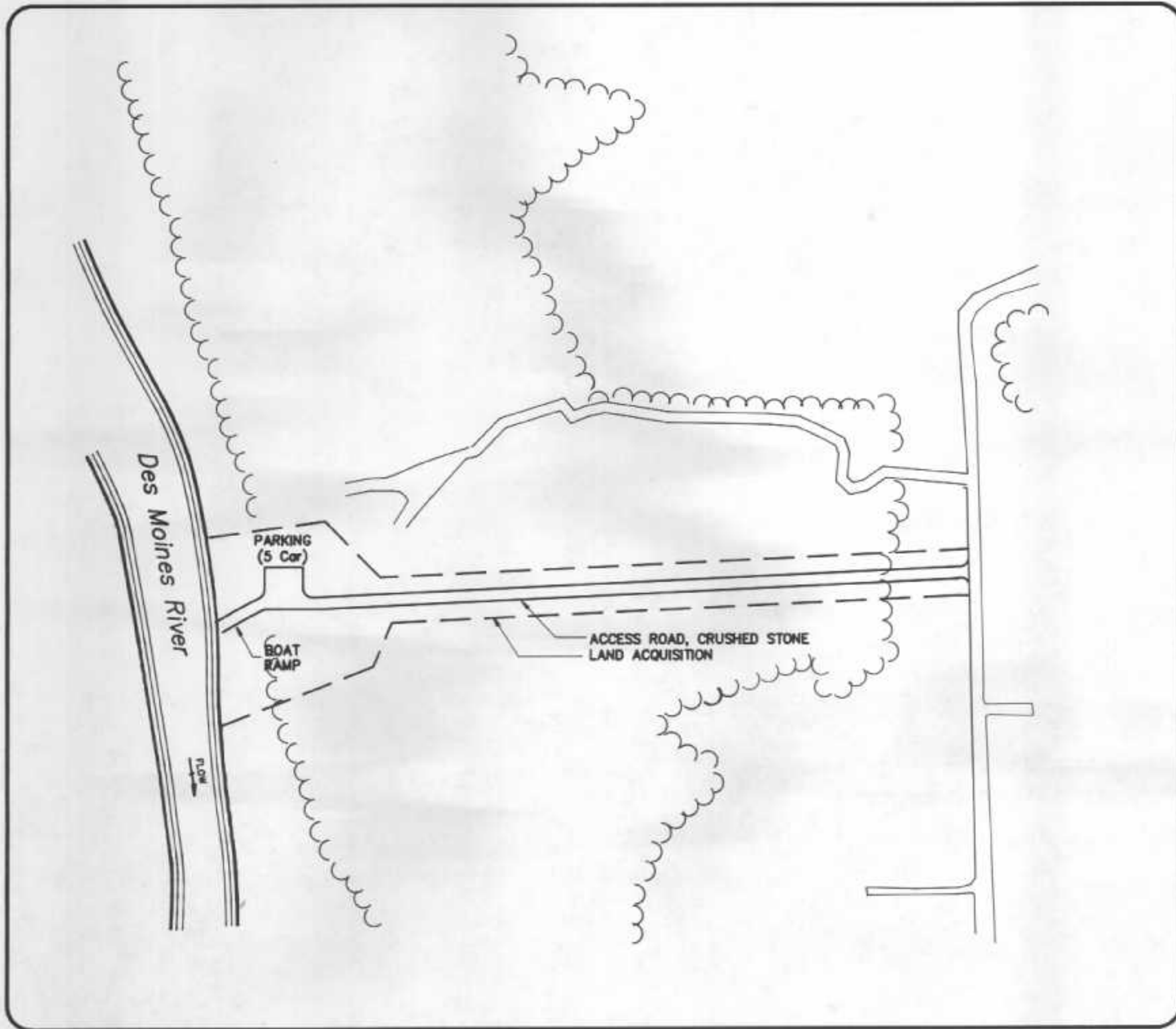
NORTH

100 0 200

SCALE IN FEET

**Des Moines Recreational River
And Greenbelt**

U.S. ARMY ENGINEER DISTRICT - ROCK ISLAND
SITE PLANS SHEET 1 of 1



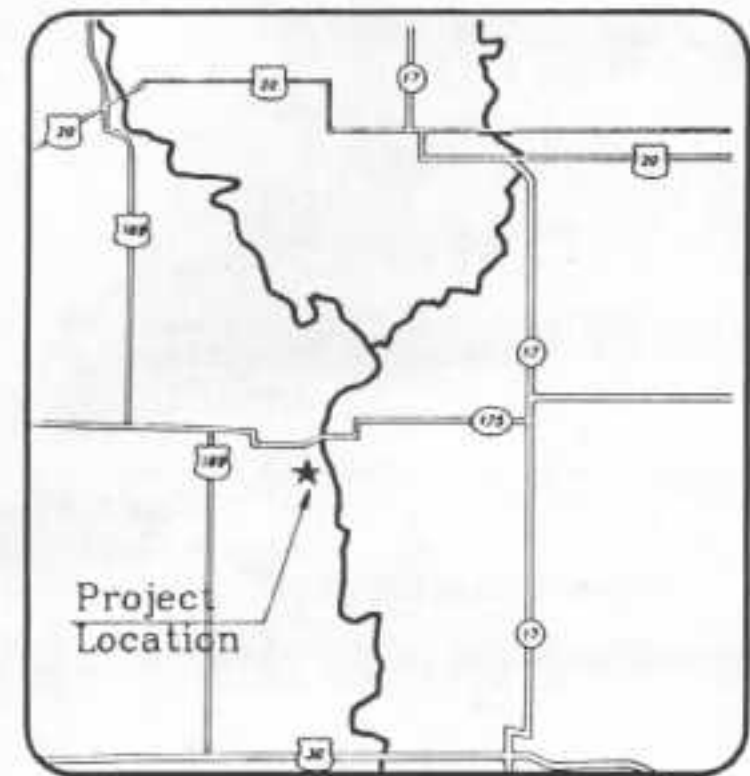
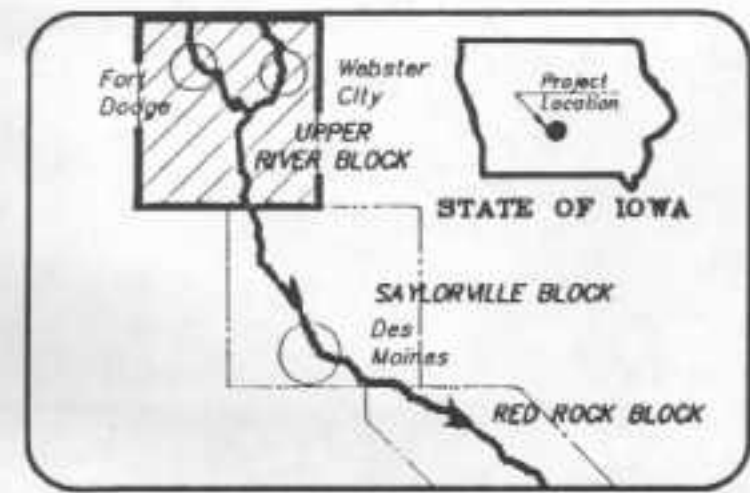
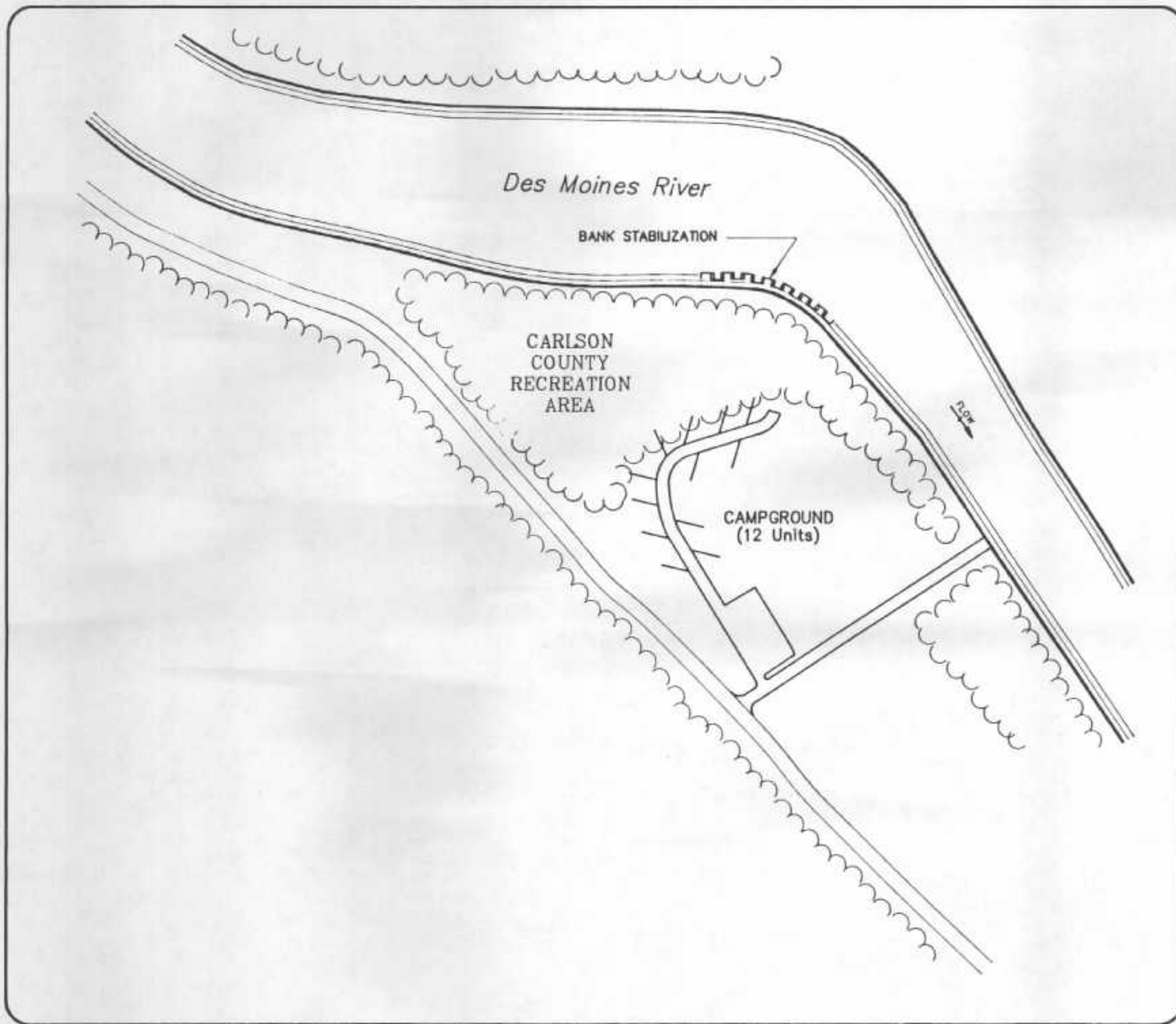
NUMBER: 108.1
 TITLE: CARLSON AREA BOAT RAMP

NORTH

100 0 200
 SCALE IN FEET

**Des Moines Recreational River
 And Greenbelt**

U.S. ARMY ENGINEER DISTRICT - ROCK ISLAND
 SITE PLANS SHEET 1 of 1

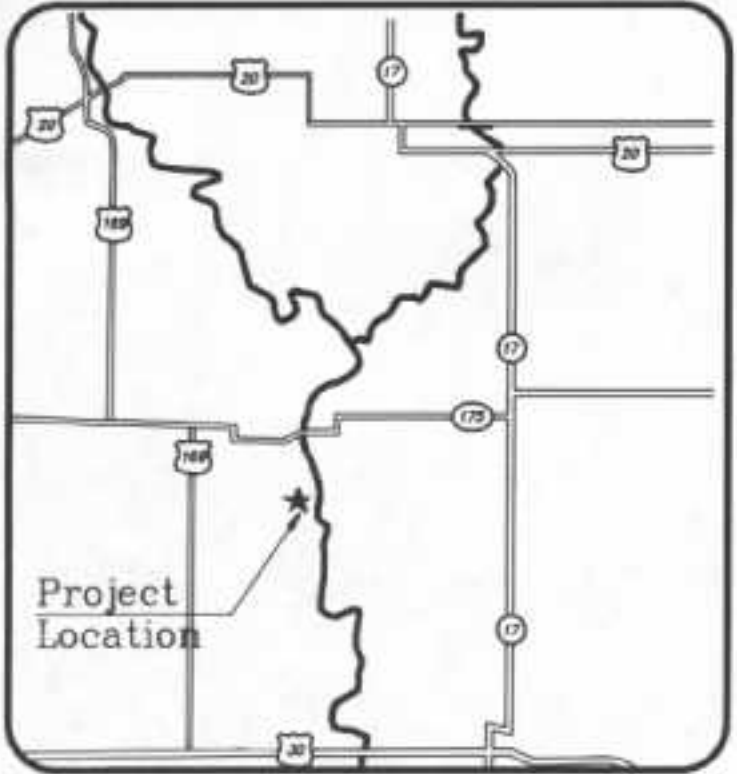
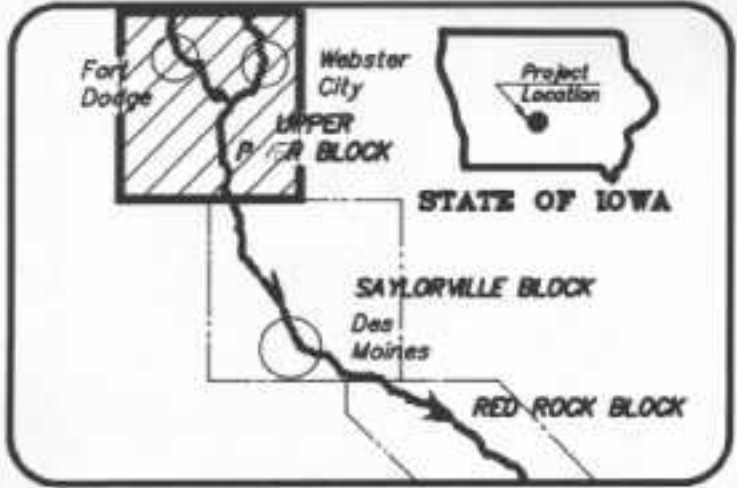
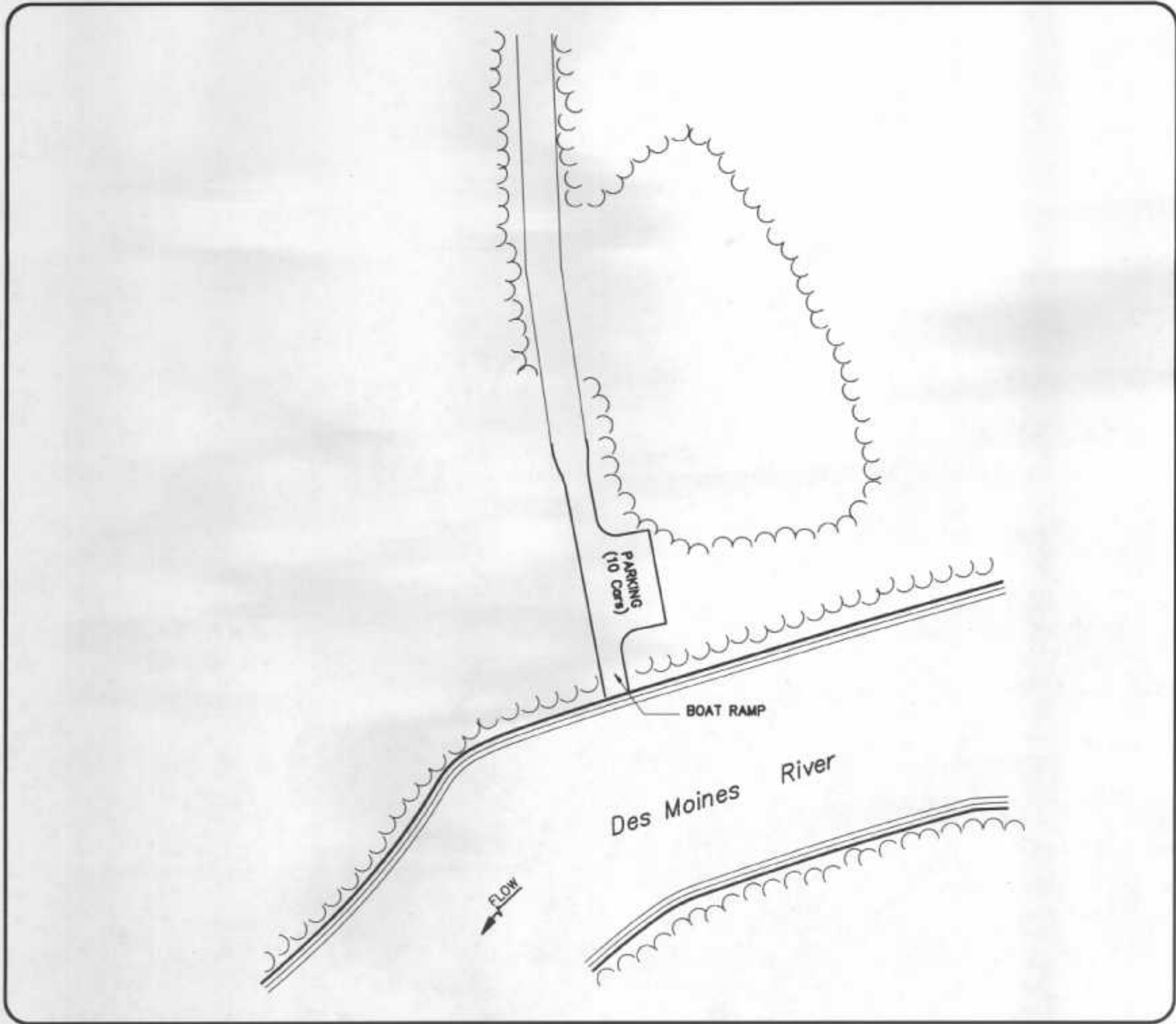


NUMBER 108.2
 TITLE CARLSON COUNTY RECREATION AREA IMPROVEMENTS

SCALE IN FEET

**Des Moines Recreational River
 And Greenbelt**

U.S. ARMY ENGINEER DISTRICT - ROCK ISLAND
 SITE PLANS SHEET 1 of 1



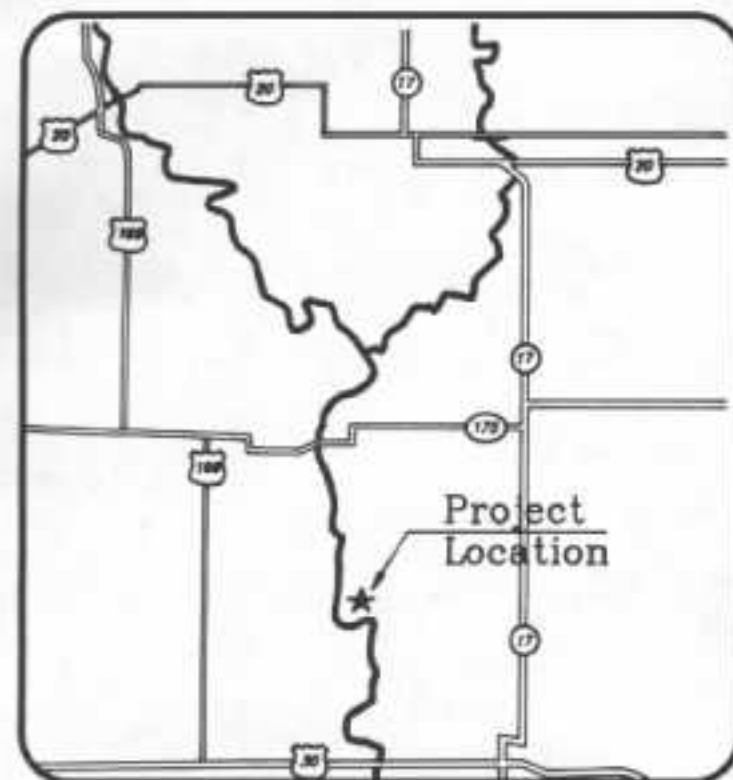
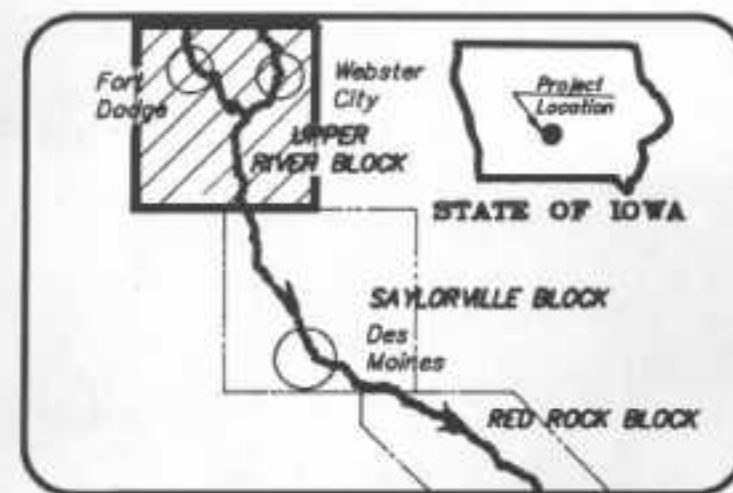
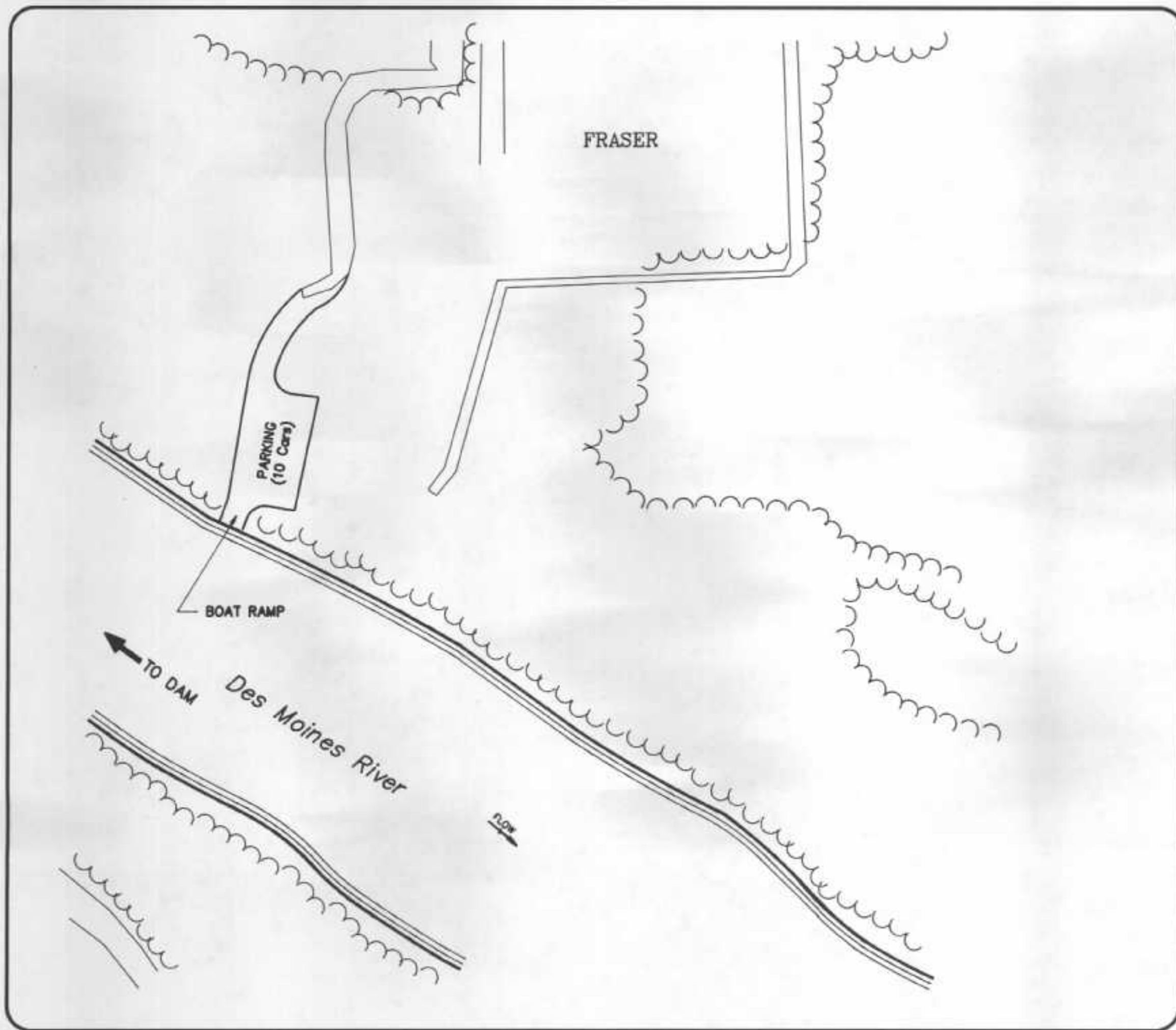
NUMBER: 110.2
 TITLE: NORTON'S FORD
 BOAT RAMP

NORTH

50 0 100
 SCALE IN FEET

**Des Moines Recreational River
 And Greenbelt**

U.S. ARMY ENGINEER DISTRICT - ROCK ISLAND
 SITE PLANS SHEET 1 of 1



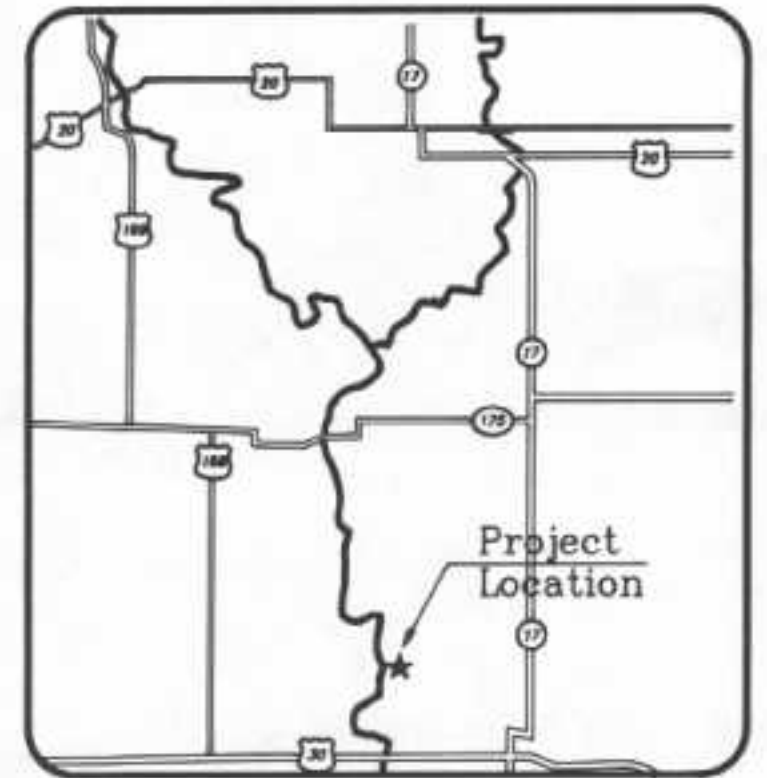
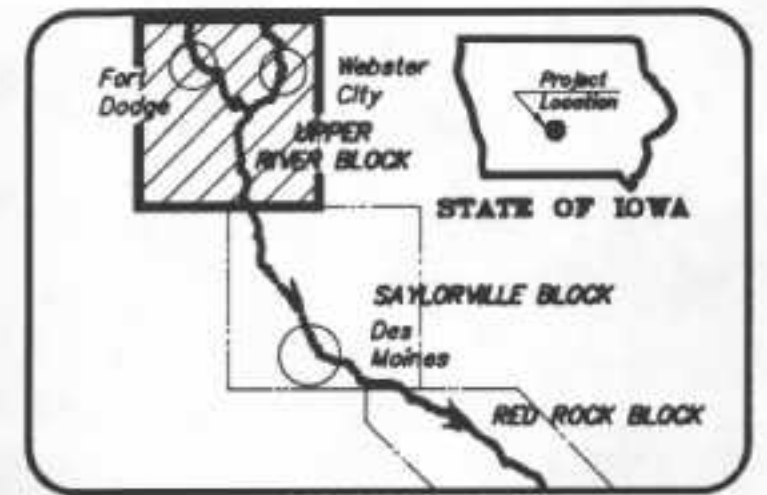
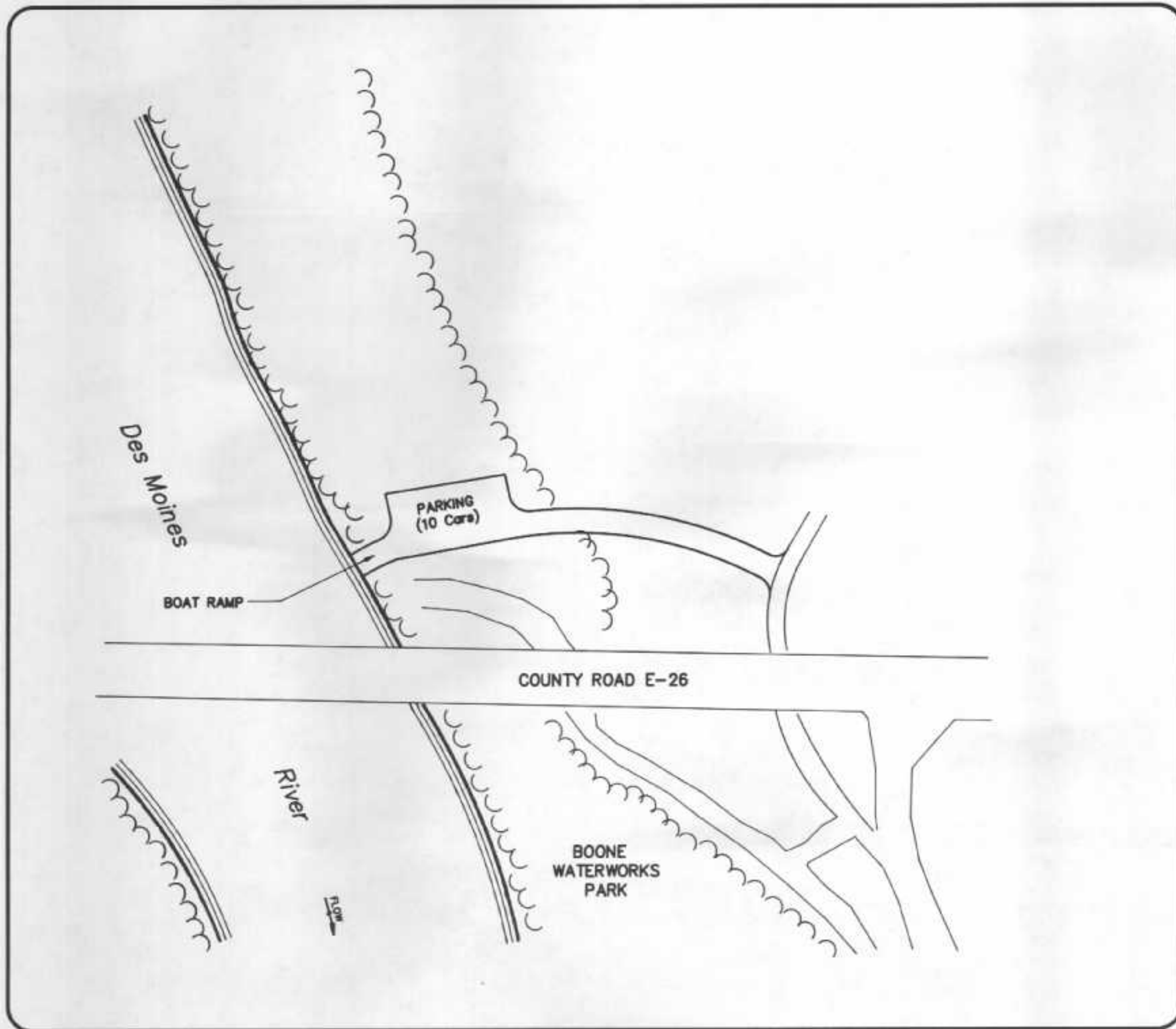
NUMBER 110.3
 TITLE LOWER FRASER
 BOAT RAMP

NORTH

50 0 100
 SCALE IN FEET

**Des Moines Recreational River
 And Greenbelt**

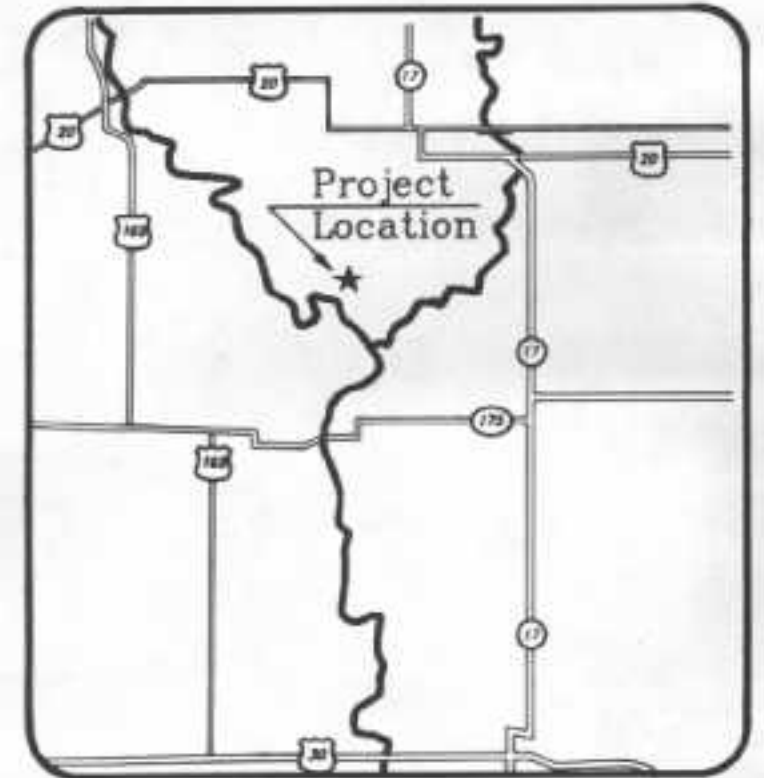
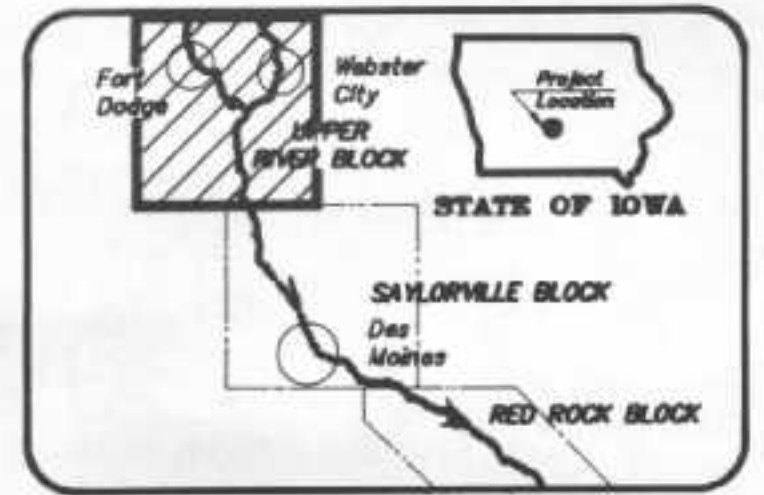
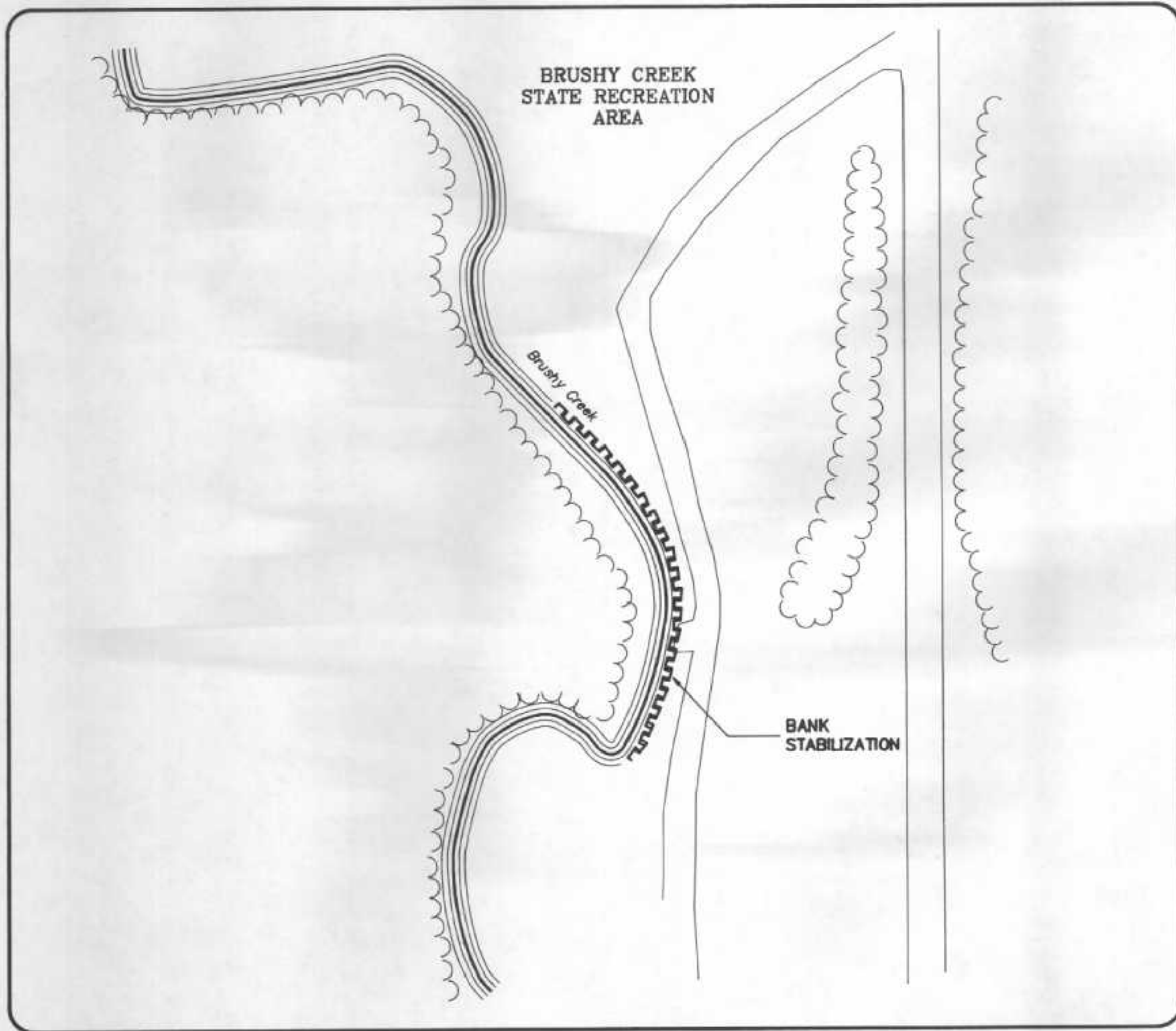
U.S. ARMY ENGINEER DISTRICT - ROCK ISLAND
 SITE PLANS SHEET 1 of 1



NUMBER: 110.4
 TITLE: BOONE WATERWORKS BOAT RAMP

**Des Moines Recreational River
 And Greenbelt**

U.S. ARMY ENGINEER DISTRICT - ROCK ISLAND
 SITE PLANS SHEET 1 of 1



NUMBER: 112.1

TITLE: BRUSHY CREEK
BANK
STABILIZATION

NORTH

50 0 100

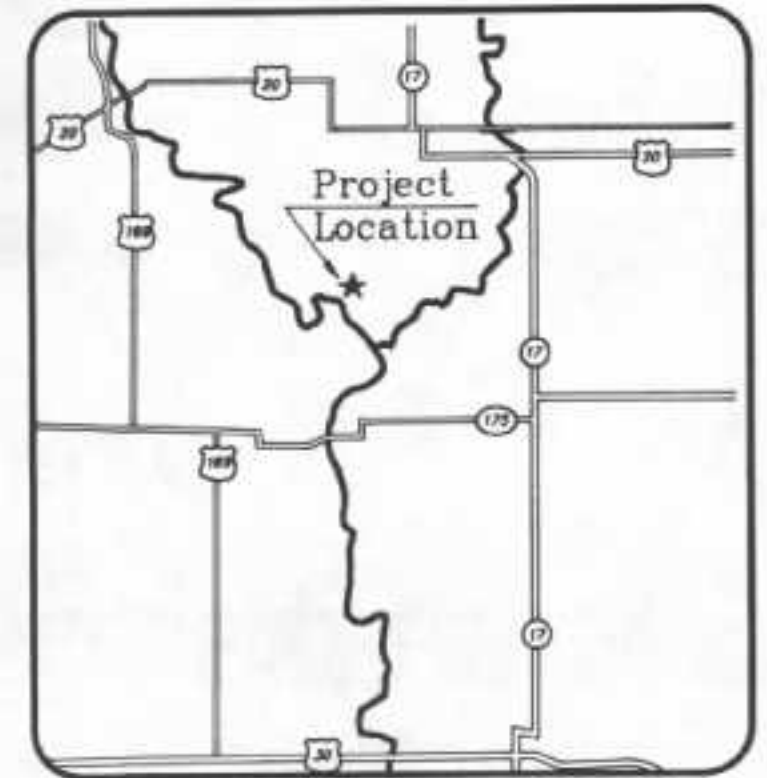
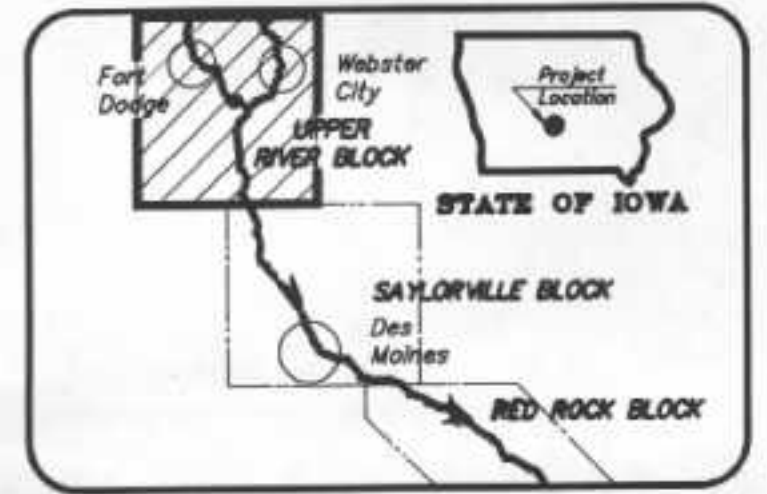
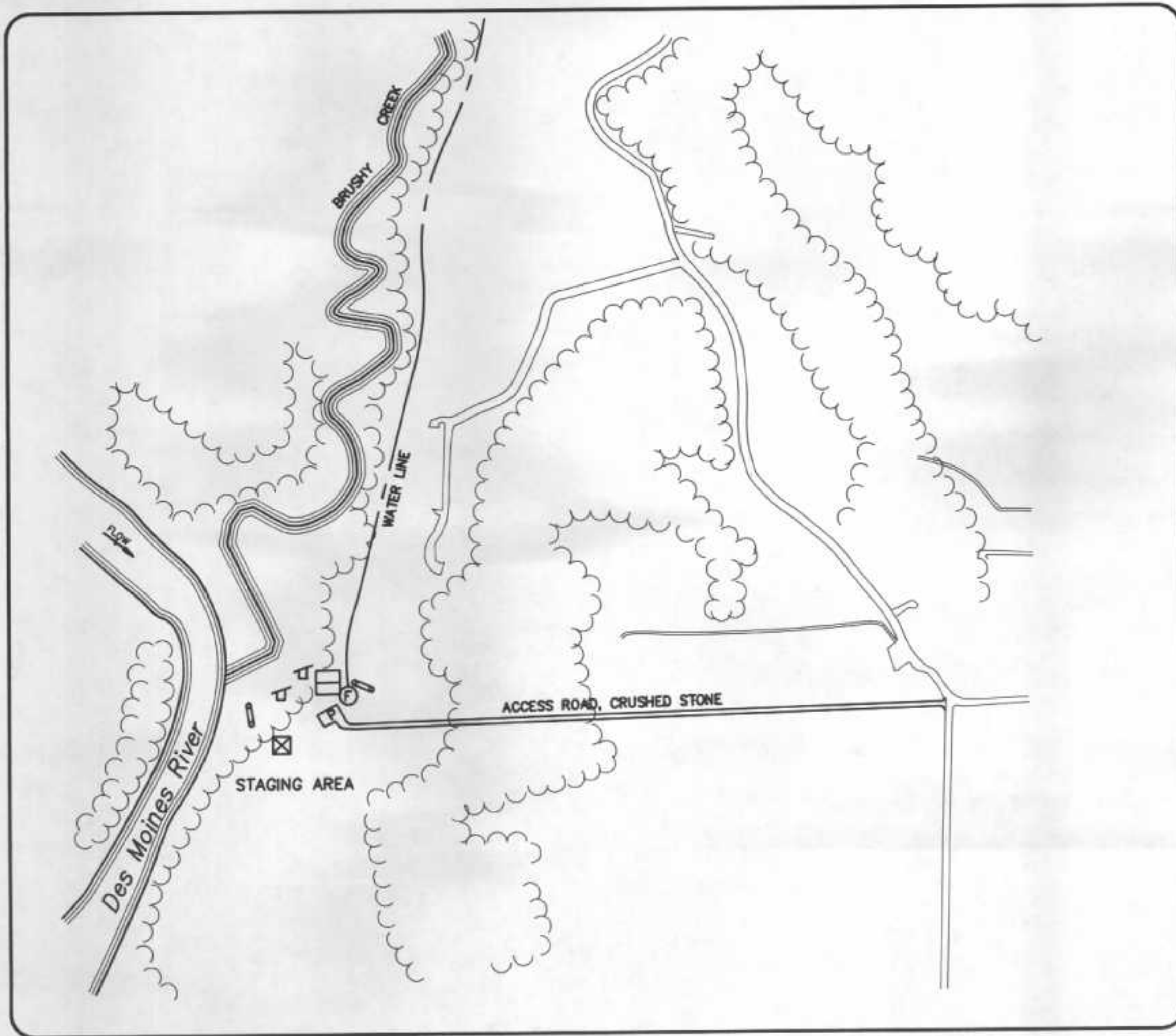
SCALE IN FEET

**Des Moines Recreational River
And Greenbelt**

U.S. ARMY ENGINEER DISTRICT - ROCK ISLAND
SITE PLANS

SHEET 1 of 1

This block contains the project's identification information. It includes the number '112.1', the title 'BRUSHY CREEK BANK STABILIZATION', a north arrow, and a graphic scale bar showing 0, 50, and 100 feet. Below this is the project name 'Des Moines Recreational River And Greenbelt', the organization 'U.S. ARMY ENGINEER DISTRICT - ROCK ISLAND', and the sheet identifier 'SITE PLANS SHEET 1 of 1'.



NUMBER: 112.2

TITLE: BRUSHY CREEK CONFLUENCE STAGING AREA

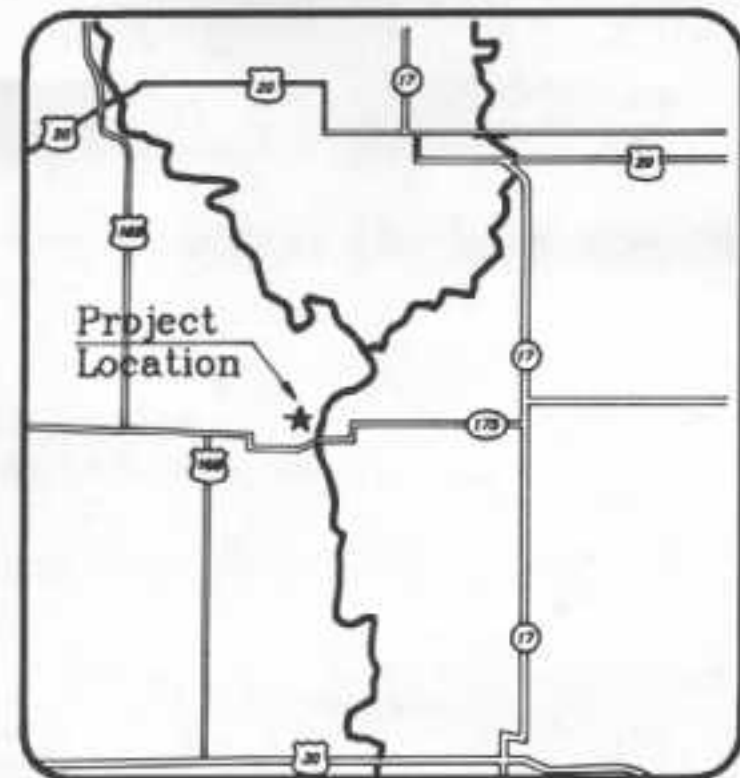
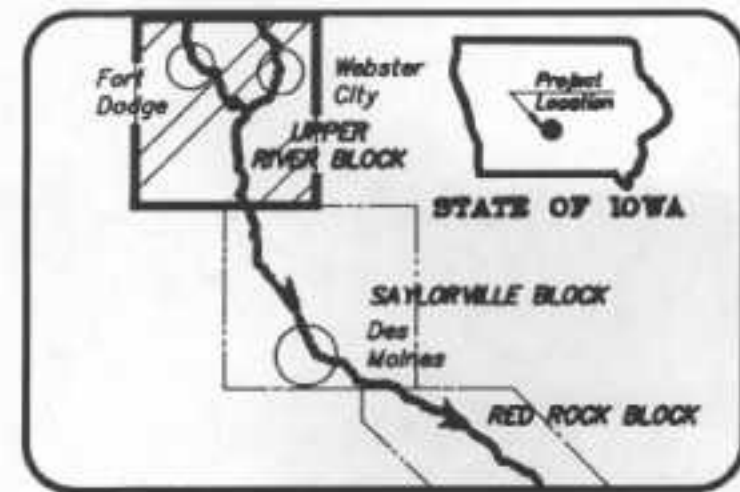
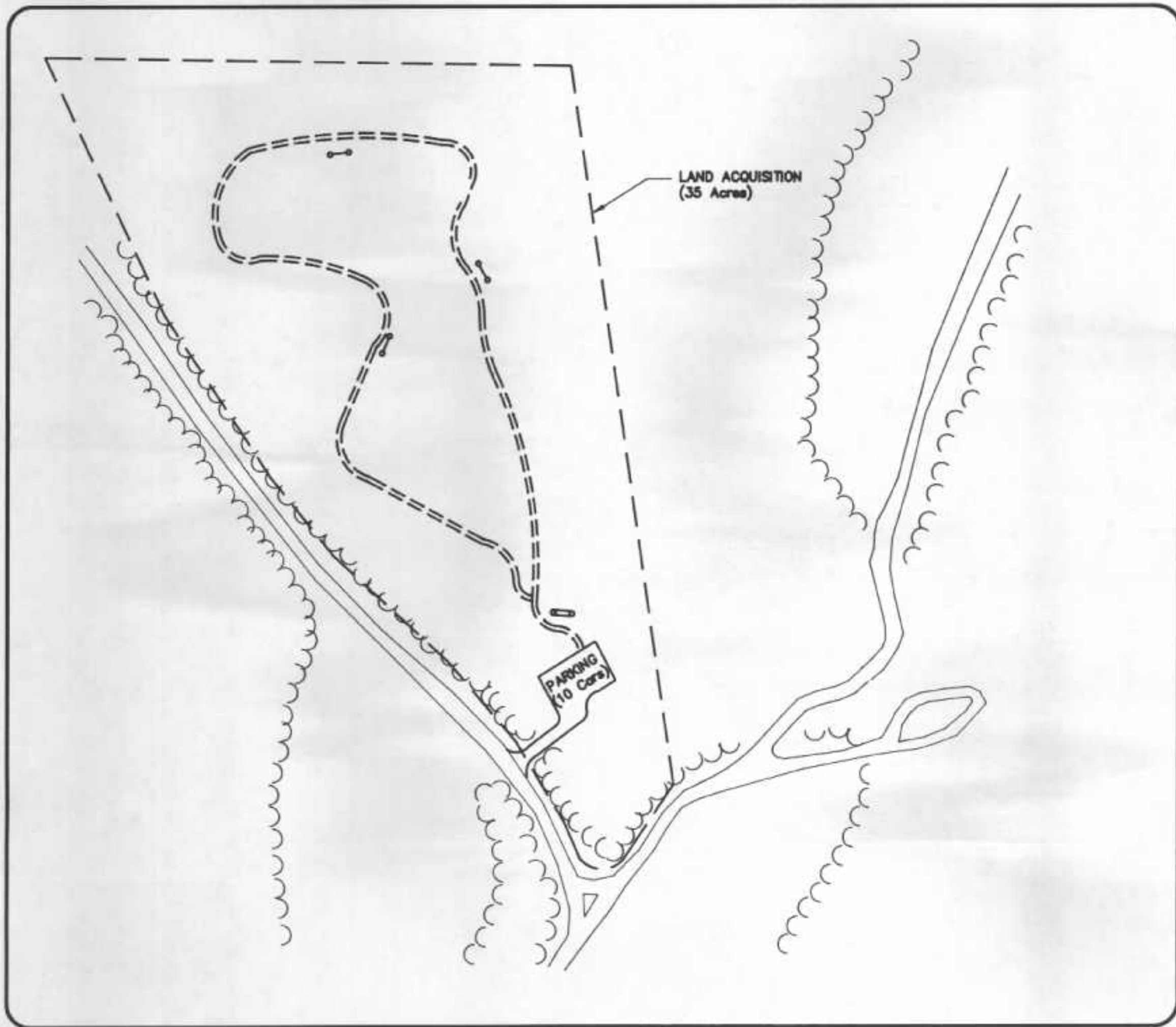
SCALE IN FEET

250 0 500

NORTH

Des Moines Recreational River And Greenbelt

U.S. ARMY ENGINEER DISTRICT - ROCK ISLAND
SITE PLANS SHEET 1 of 1



NUMBER: 114.1
TITLE: DAYTON MOUNDS

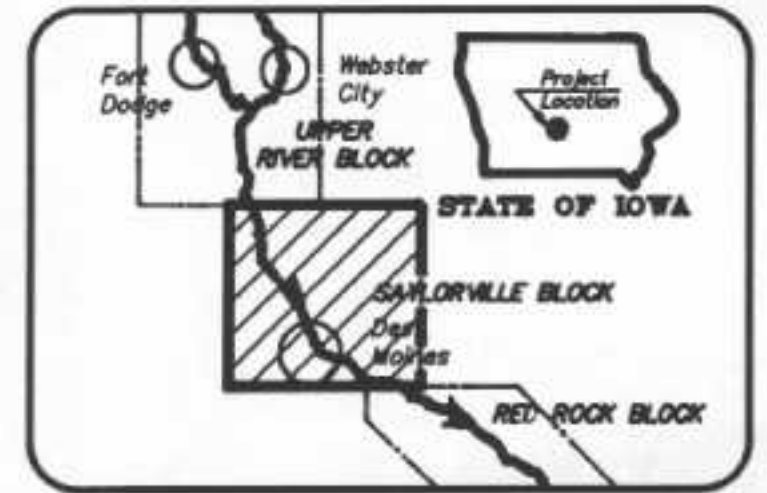
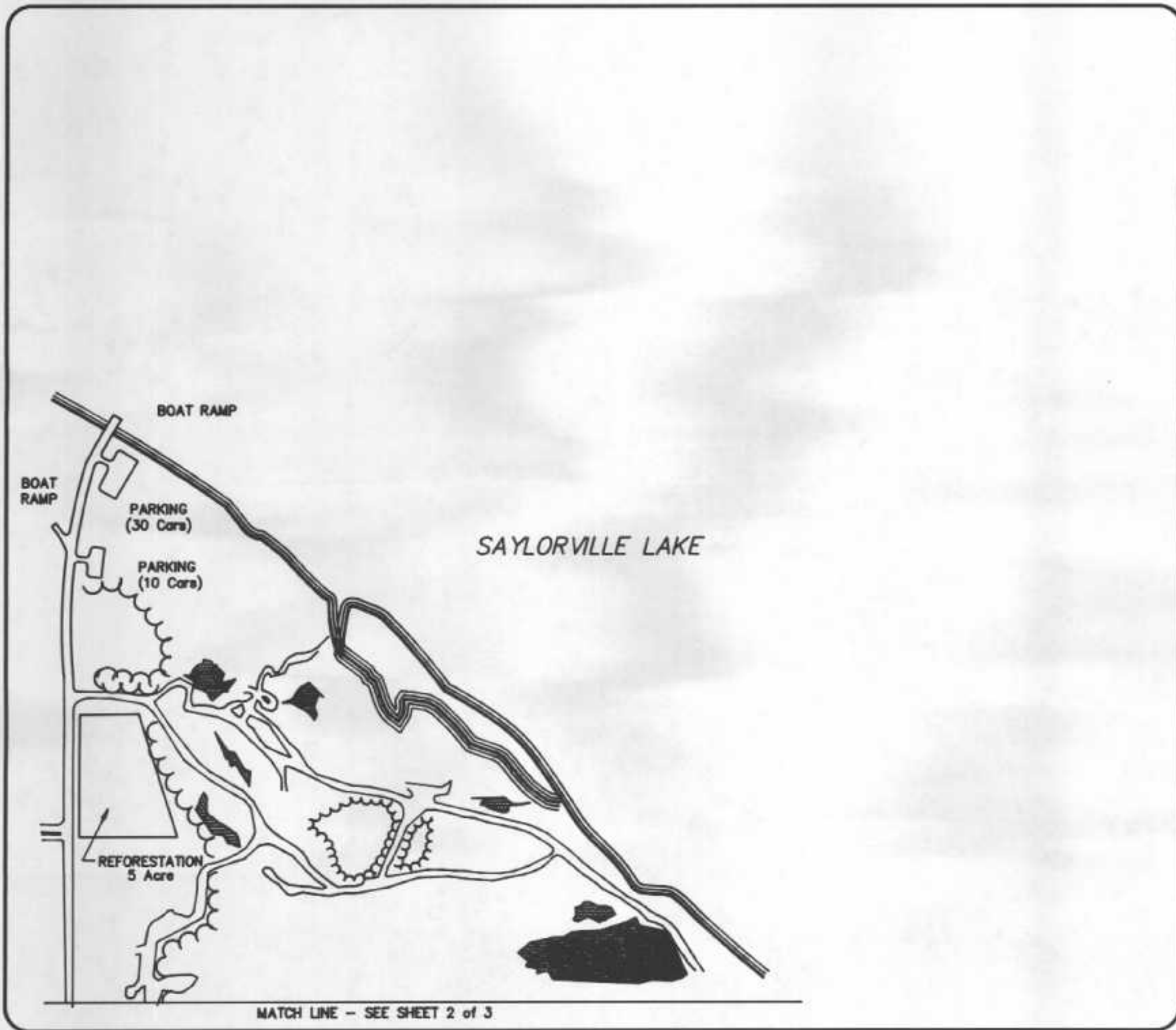
NORTH

100 0 200
SCALE IN FEET

**Des Moines Recreational River
And Greenbelt**

U.S. ARMY ENGINEER DISTRICT - ROCK ISLAND
SITE PLANS SHEET 1 of 1

This block contains the project's identification information, a north arrow, a scale bar, and the project title. The scale bar is marked with 100, 0, and 200 feet. The title "Des Moines Recreational River And Greenbelt" is prominently displayed in a bold font. Below the title, the project is identified as "U.S. ARMY ENGINEER DISTRICT - ROCK ISLAND SITE PLANS SHEET 1 of 1".



NUMBER: 201.1
 TITLE: JESTER COUNTY PARK IMPROVEMENTS

250 0 500
 SCALE IN FEET

Des Moines Recreational River And Greenbelt

U.S. ARMY ENGINEER DISTRICT - ROCK ISLAND
 SITE PLANS SHEET 1 of 3

MATCH LINE - SEE SHEET 1 of 3

SAYLORVILLE LAKE

CAMPGROUND
32 Units

EXISTING
GOLF
COURSE

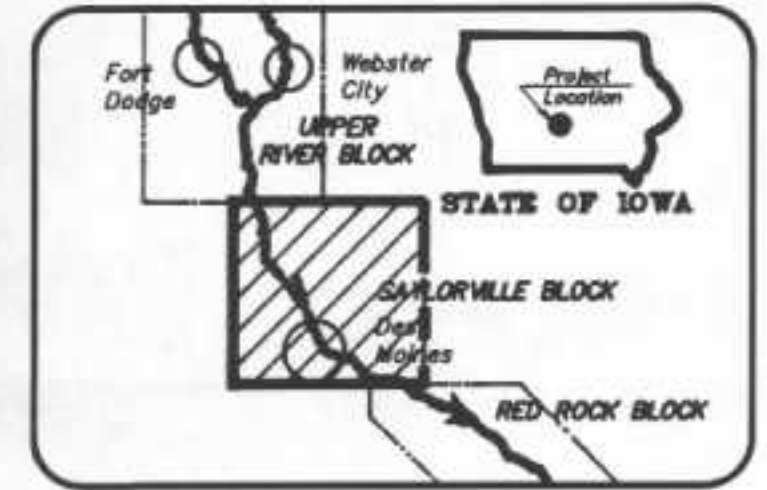
REFORESTATION
4 Acres

PARKING
(20 Cars)

PARKING
(20 Cars)

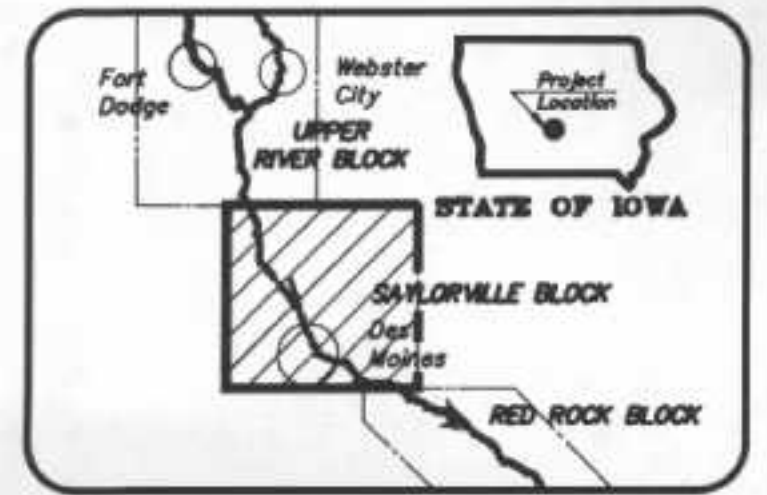
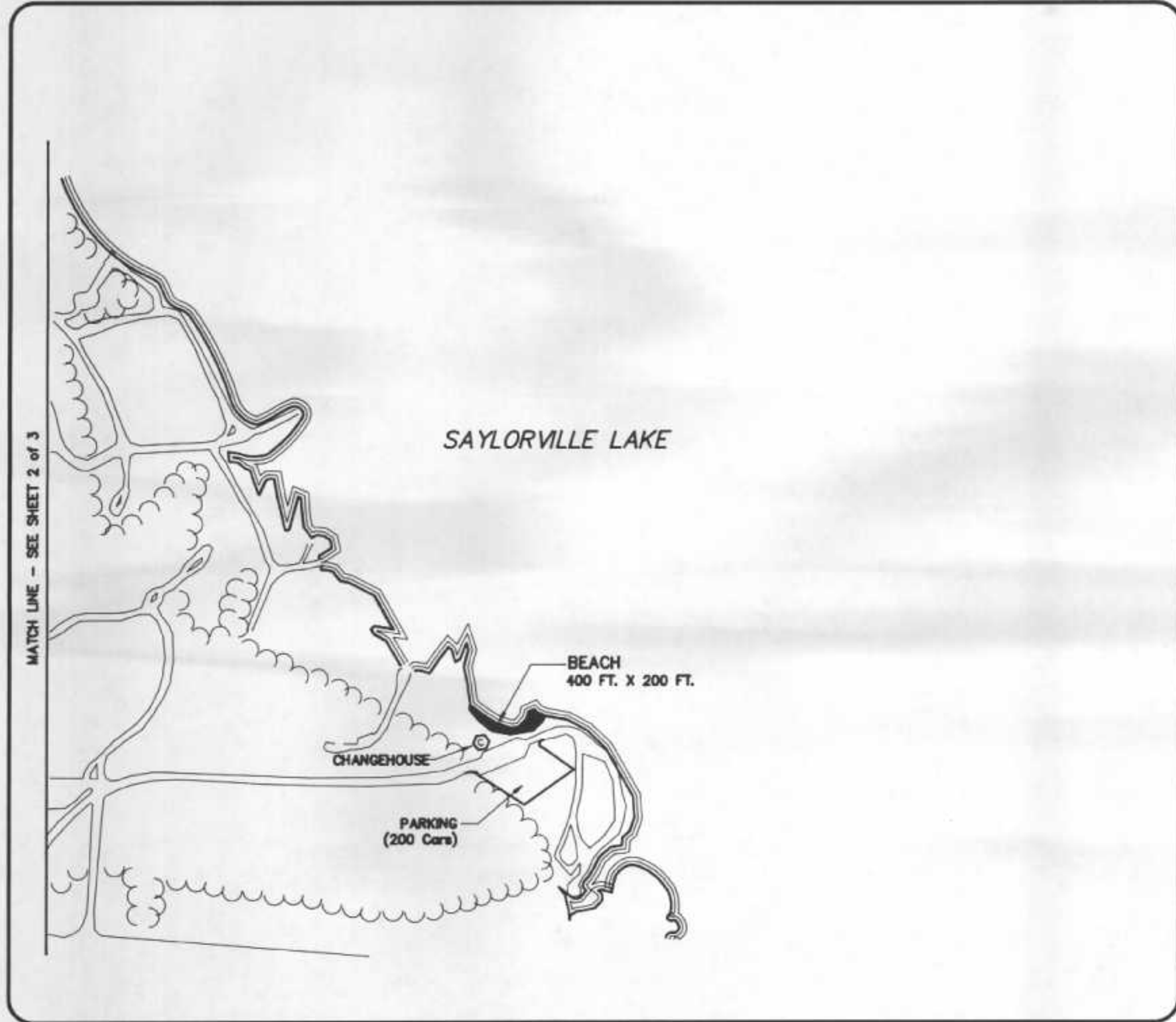
LAND ACQUISITION
70 Acres

MATCH LINE - SEE SHEET 3 of 3



**Des Moines Recreational River
And Greenbelt**

U.S. ARMY ENGINEER DISTRICT - ROCK ISLAND
SITE PLANS SHEET 2 of 3



NUMBER: 201.1

TITLE: JESTER COUNTY PARK IMPROVEMENTS

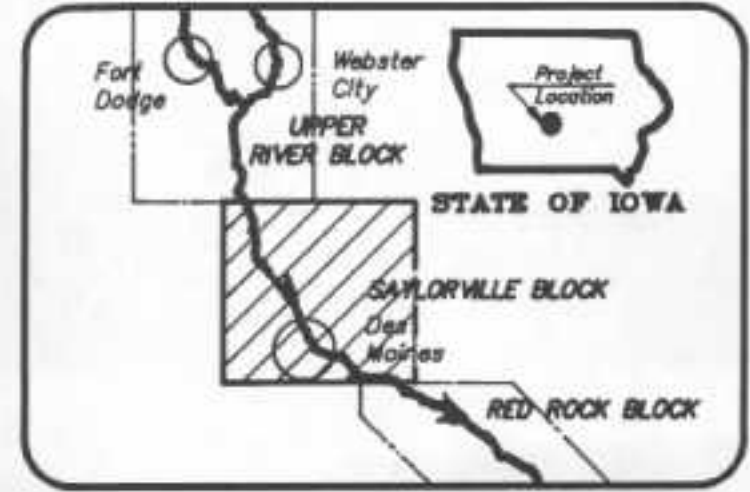
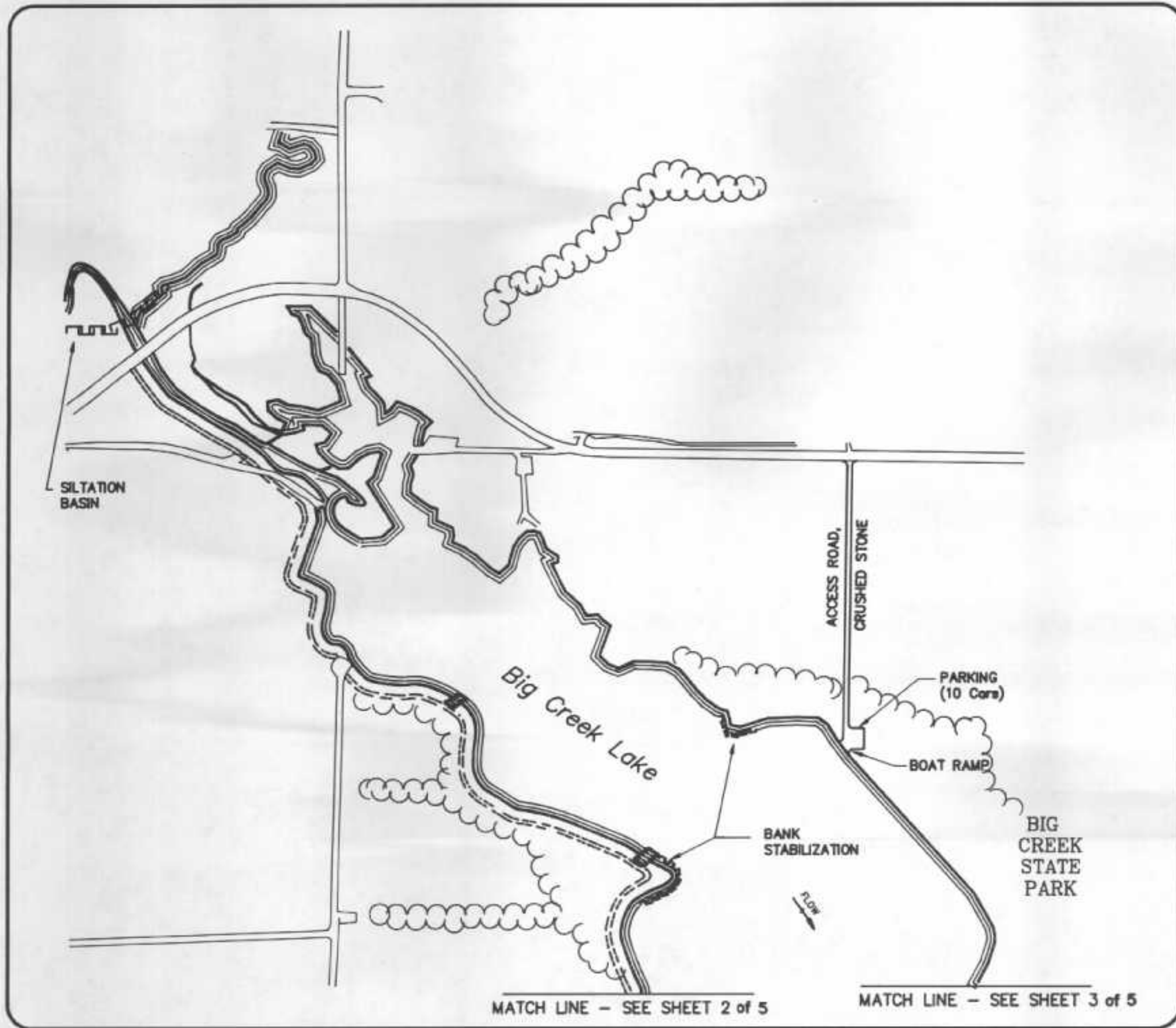
NORTH

250 0 500

SCALE IN FEET

Des Moines Recreational River And Greenbelt

U.S. ARMY ENGINEER DISTRICT - ROCK ISLAND
SITE PLANS SHEET 3 of 3

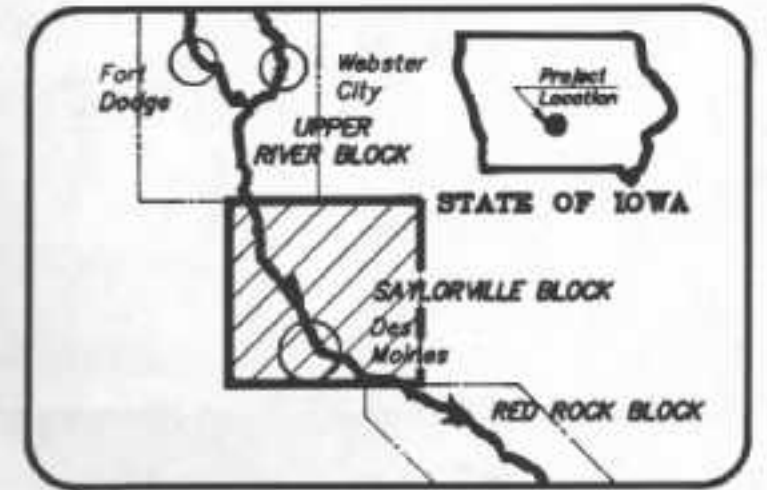
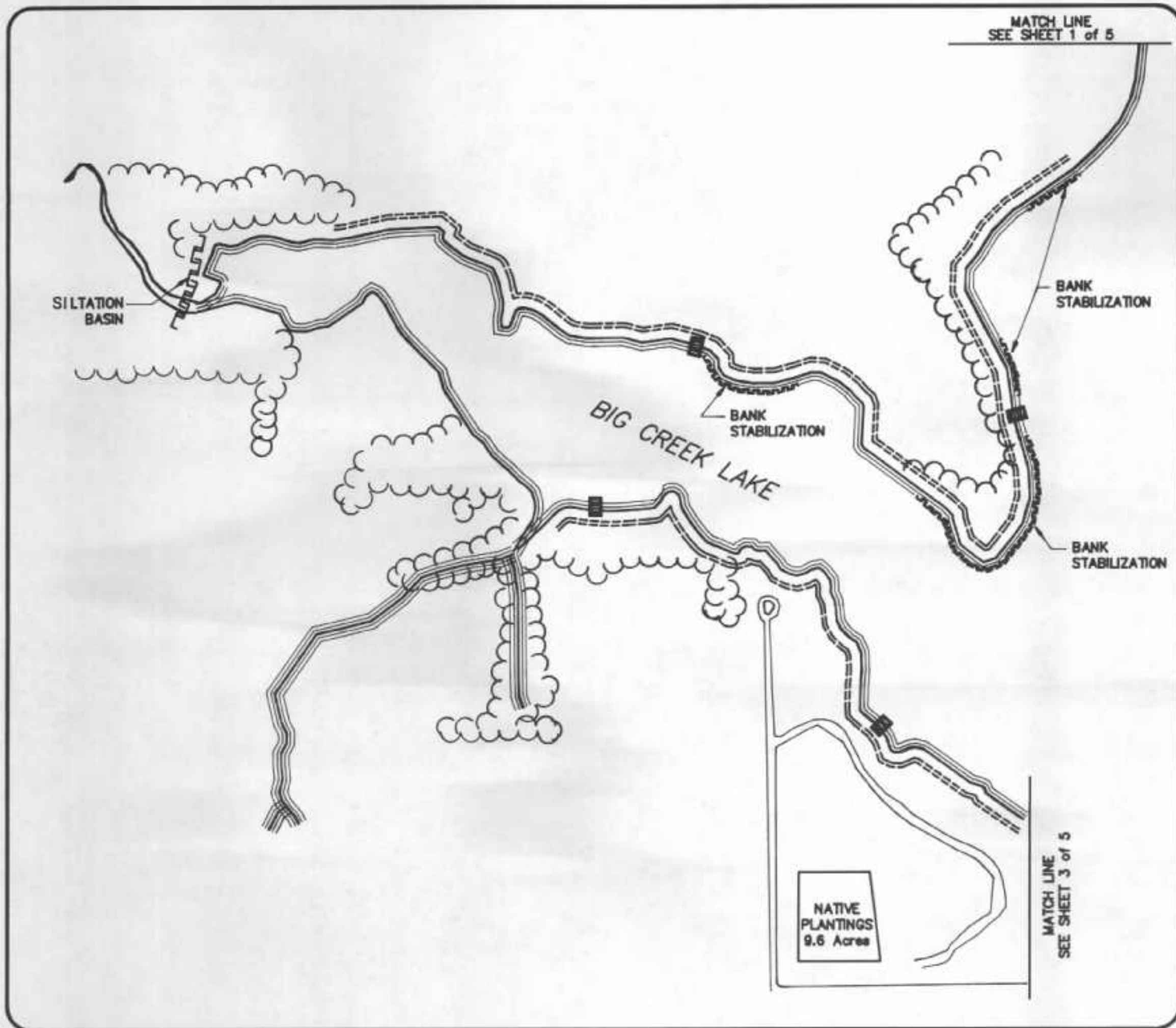


NUMBER: 202.1
 TITLE: BIG CREEK STATE PARK IMPROVEMENTS

SCALE IN FEET

Des Moines Recreational River And Greenbelt

U.S. ARMY ENGINEER DISTRICT - ROCK ISLAND
 SITE PLANS SHEET 1 of 5



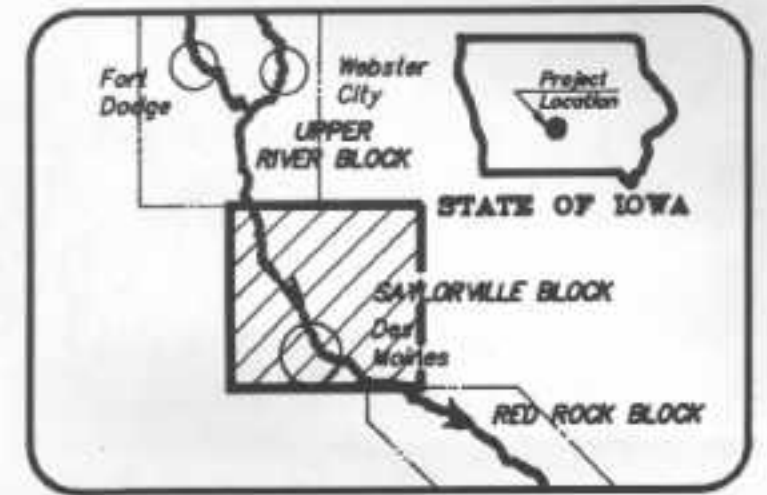
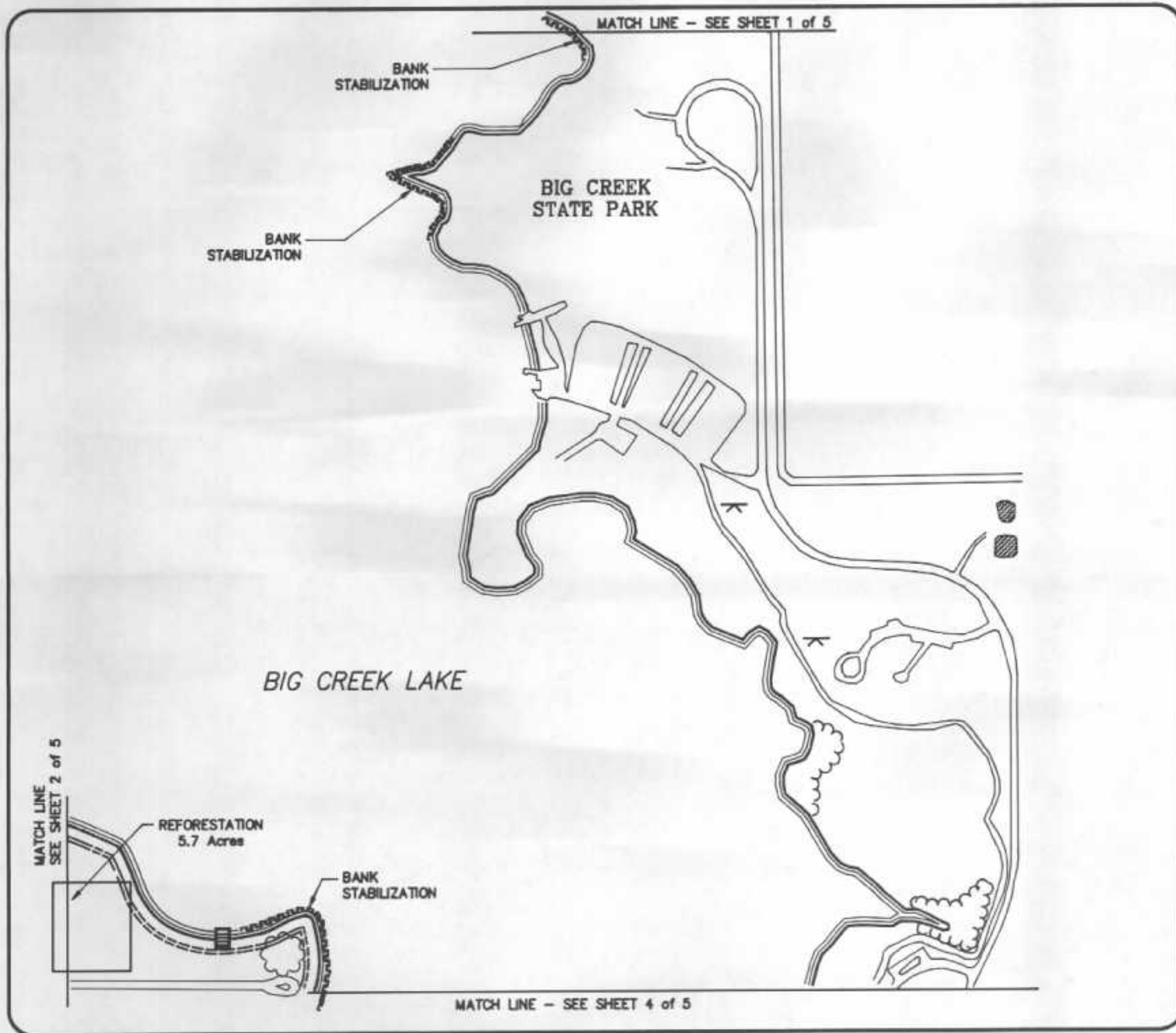
NUMBER: 202.1
 TITLE: BIG CREEK STATE PARK IMPROVEMENTS

NORTH

250 0 500
 SCALE IN FEET

Des Moines Recreational River And Greenbelt

U.S. ARMY ENGINEER DISTRICT - ROCK ISLAND
 SITE PLANS SHEET 2 of 5



NUMBER: 202.1

TITLE: BIG CREEK STATE PARK IMPROVEMENTS

NORTH

250 0 500

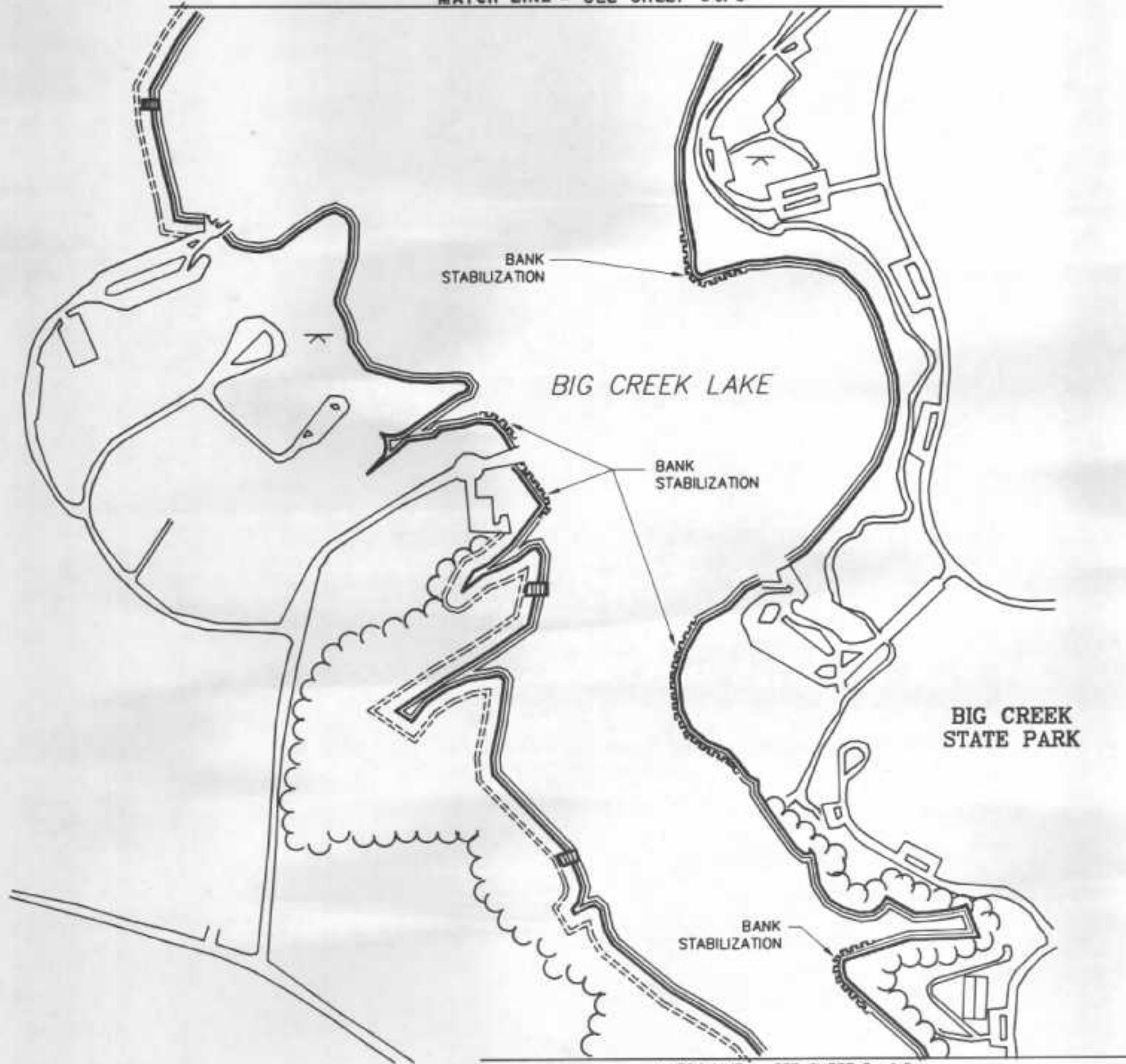
SCALE IN FEET

Des Moines Recreational River And Greenbelt

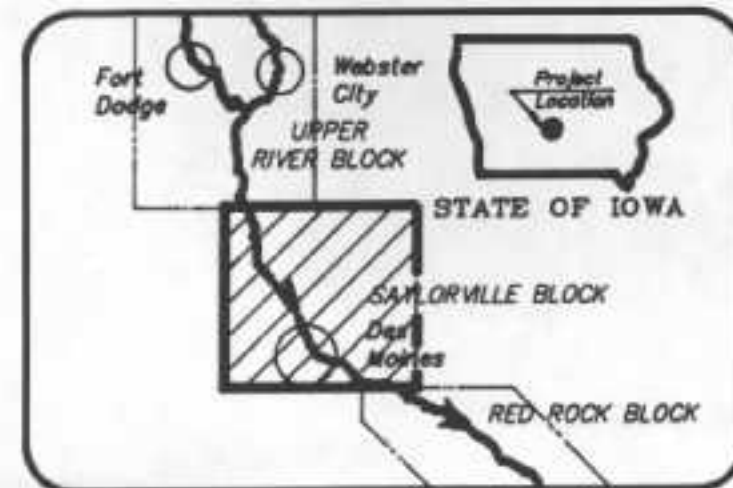
U.S. ARMY ENGINEER DISTRICT - ROCK ISLAND

SITE PLANS SHEET 3 of 5

MATCH LINE - SEE SHEET 3 of 5



MATCH LINE - SEE SHEET 5 of 5



NUMBER: 202.1

TITLE: BIG CREEK
STATE PARK
IMPROVEMENTS

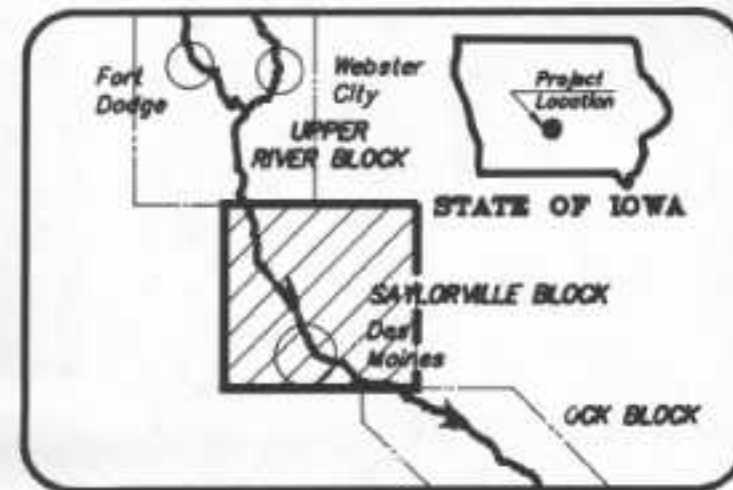
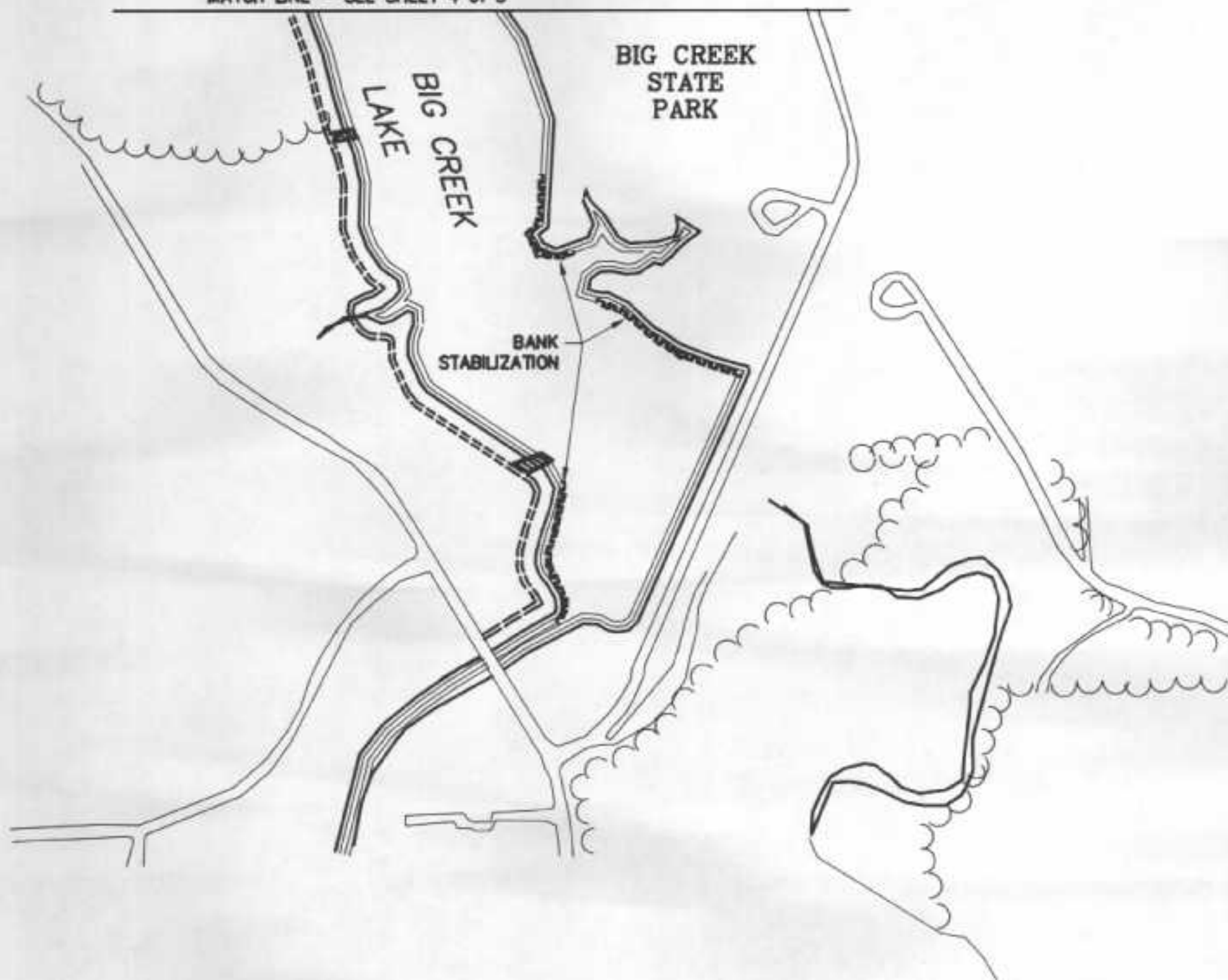


250 0 500
SCALE IN FEET

Des Moines Recreational River
And Greenbelt

U.S. ARMY ENGINEER DISTRICT - ROCK ISLAND
SITE PLANS SHEET 4 of 5

MATCH LINE - SEE SHEET 4 of 5



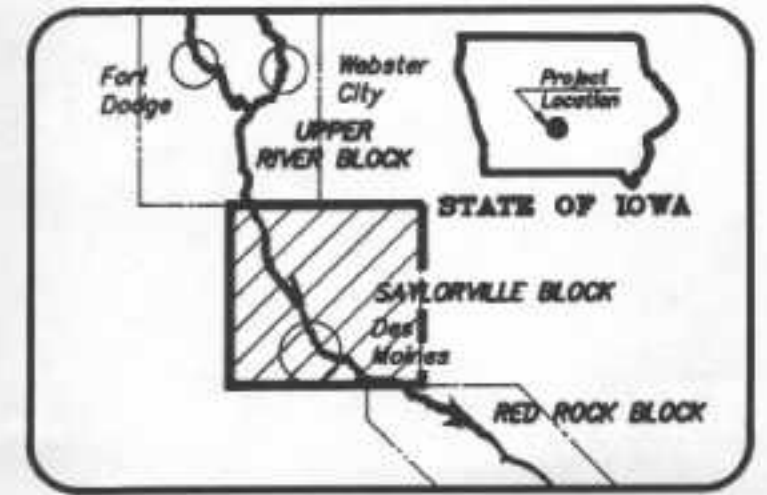
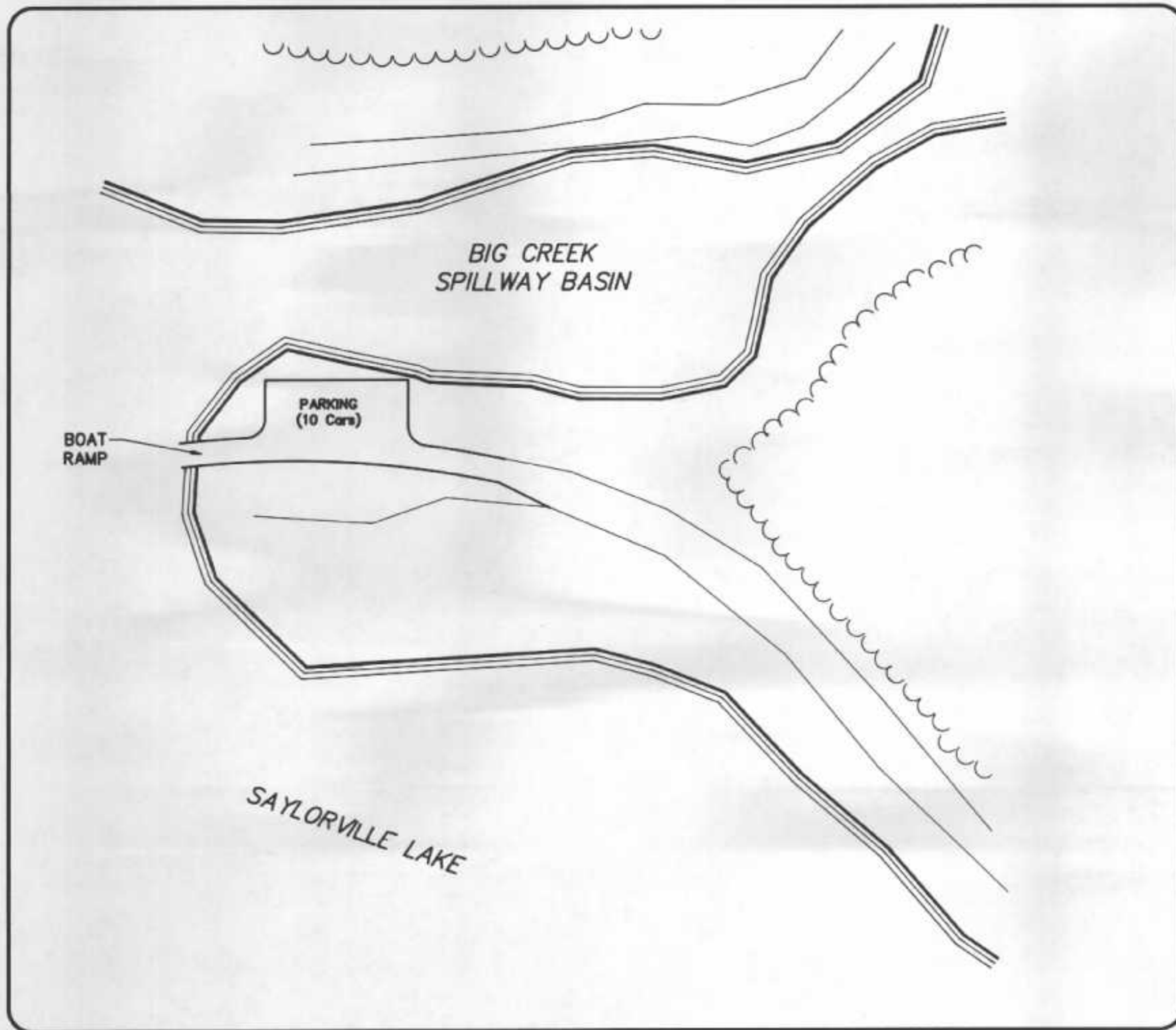
NUMBER: 202.1

TITLE: BIG CREEK
STATE PARK
IMPROVEMENTS



**Des Moines Recreational River
And Greenbelt**

U.S. ARMY ENGINEER DISTRICT - ROCK ISLAND
SITE PLANS SHEET 5 of 5

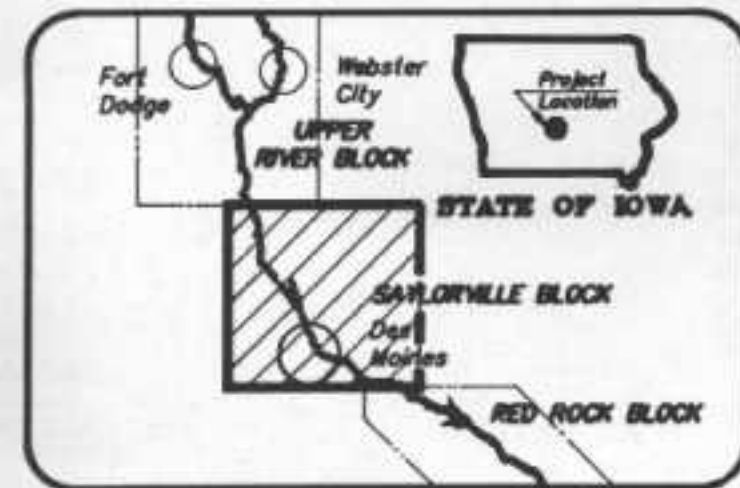
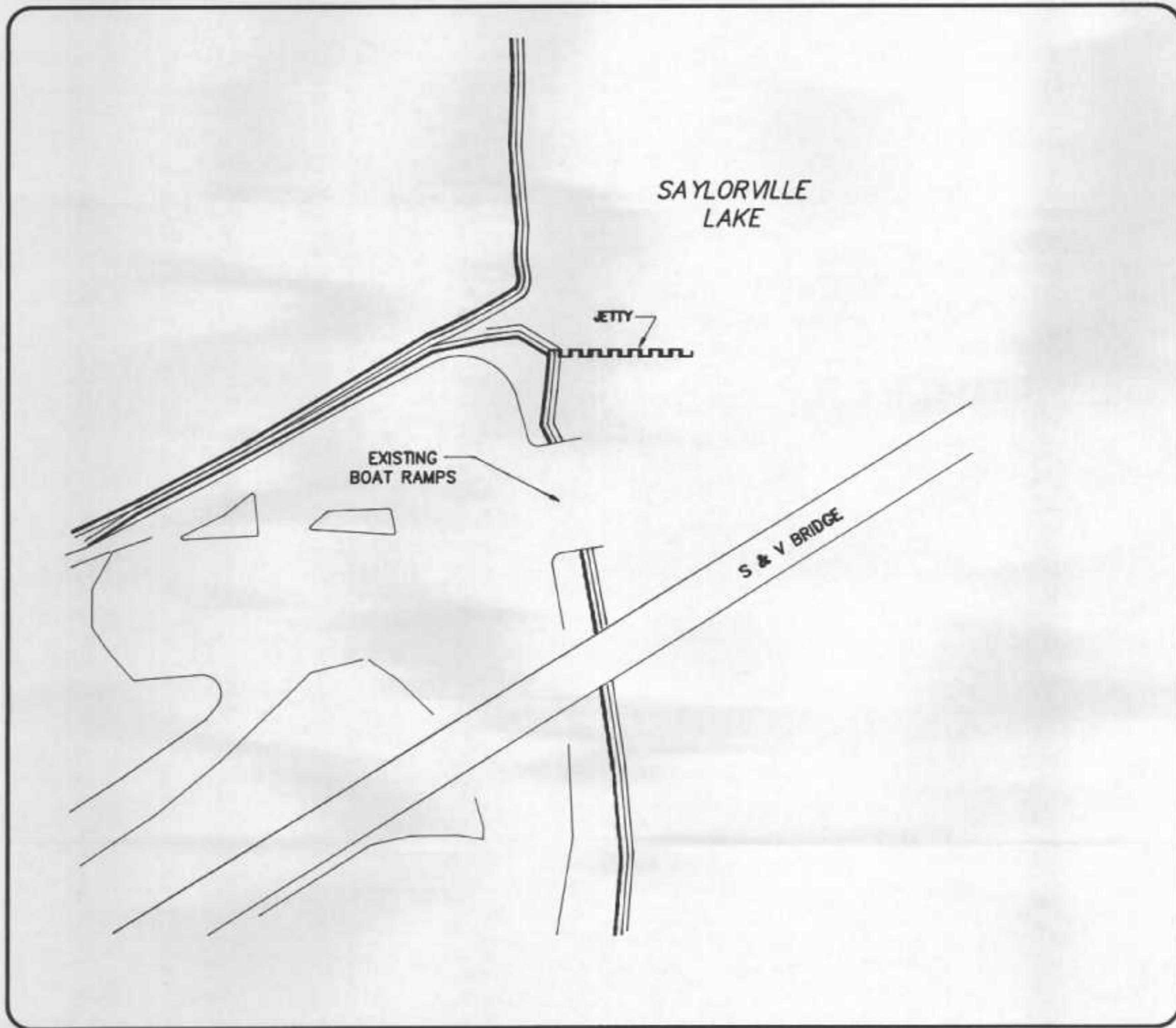


NUMBER: 203.1
 TITLE: BIG CREEK SPILLWAY BOAT RAMP

SCALE IN FEET

**Des Moines Recreational River
 And Greenbelt**

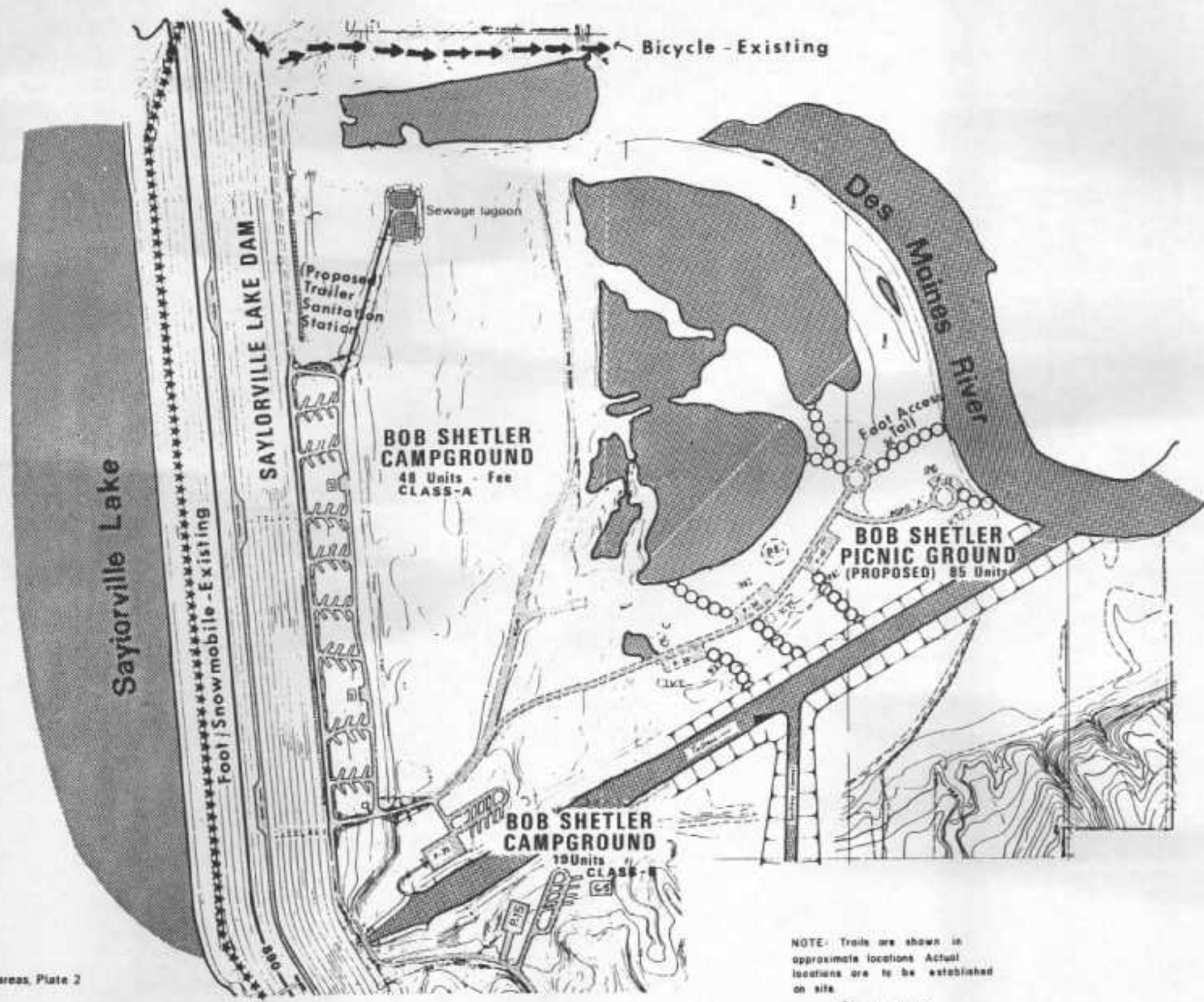
U.S. ARMY ENGINEER DISTRICT - ROCK ISLAND
 SITE PLANS SHEET 1 of 1



NUMBER: 203.2
 TITLE: S & V
 BRIDGE
 JETTY

NORTH
 50 0 100
 SCALE IN FEET

**Des Moines Recreational River
 And Greenbelt**
 U.S. ARMY ENGINEER DISTRICT - ROCK ISLAND
 SITE PLANS SHEET 1 of 1



See vicinity map for recreation areas, Plate 2

NOTE: Trails are shown in approximate locations. Actual locations are to be established on site.

See Plate 24

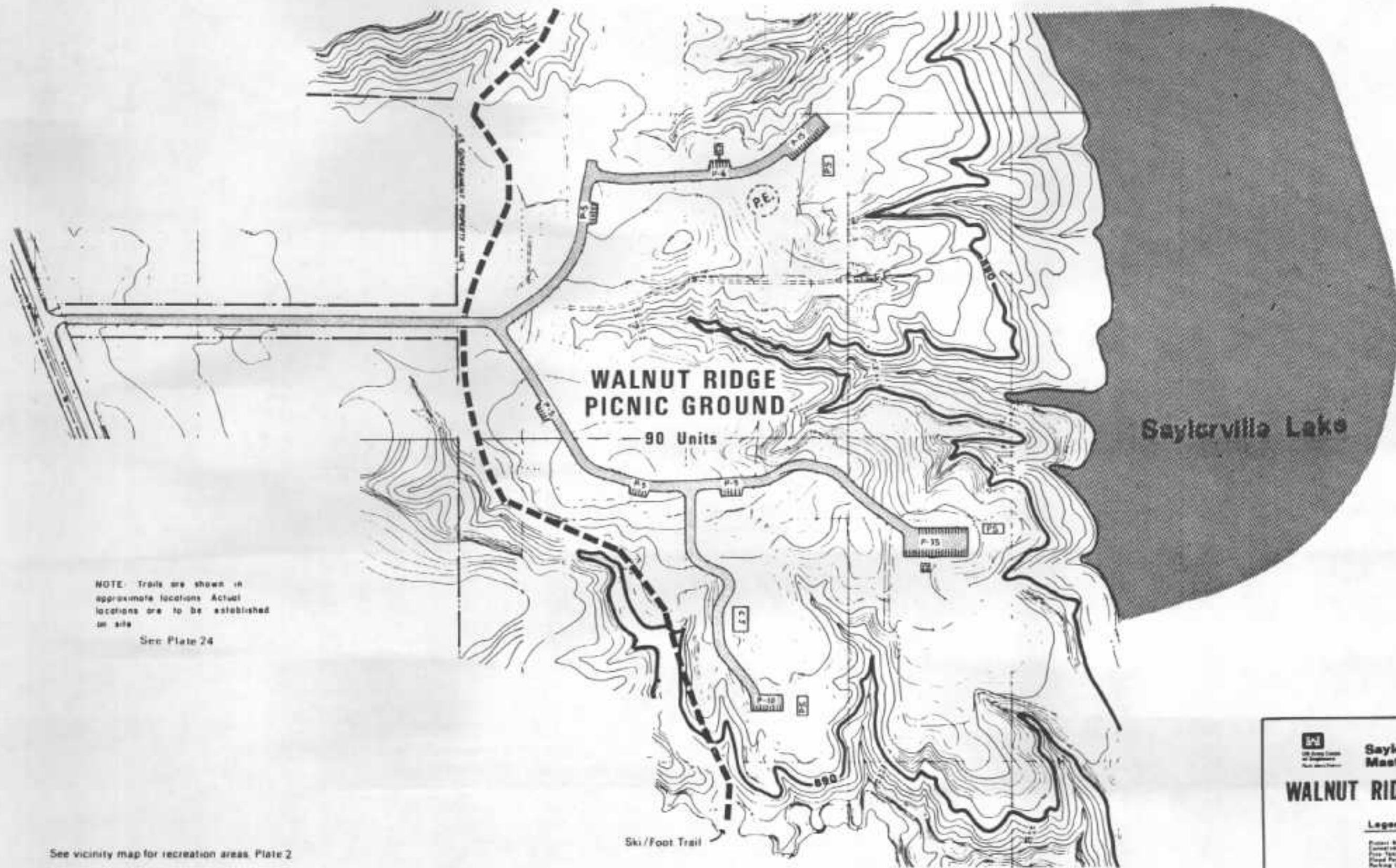
Saylorville Lake Master Plan

BOB SHETLER RECREATION AREA

Legend

Project Boundary	---
Construction Area	---
Fee-Free Flood Frequency	---
High Flood	---
Existing Units	---
Proposed Equipment	---
Public Building	---
Location of Units	---
Trail	---


Scale



NOTE: Trails are shown in approximate locations. Actual locations are to be established in site.

See Plate 24

See vicinity map for recreation areas, Plate 2




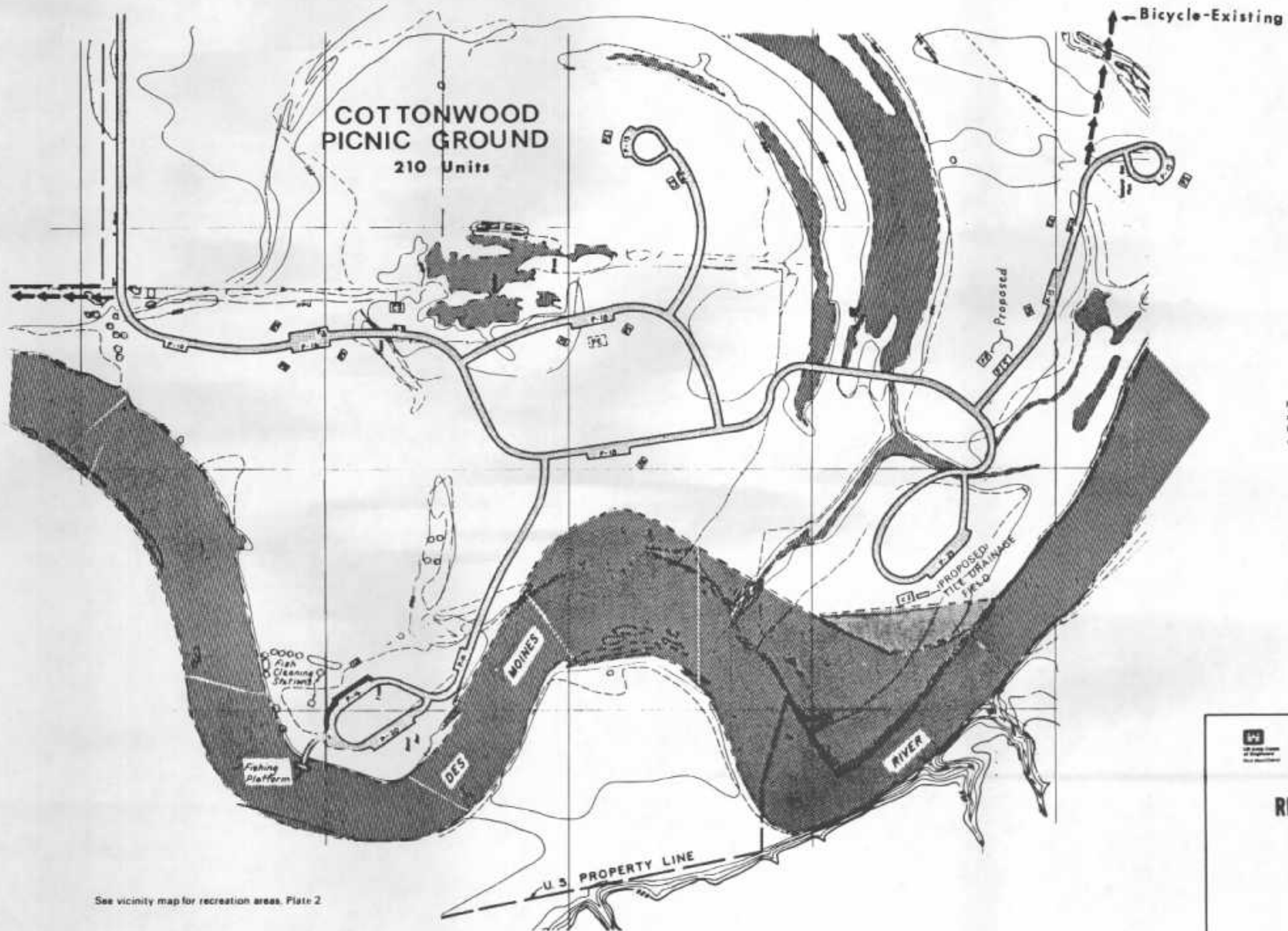
**Saylorville Lake
Master Plan**

WALNUT RIDGE PICNIC AREA

Legend

Forest Boundary	— 1/8" —
Contour Interval	— 20' —
Five Year Flood Frequency	— 1/8" —
Road Right	— 1/8" —
Parking Utility	— 1/8" —
Designated Equipment	— 1/8" —
Trail Marker	— 1/8" —
Shower Building	— 1/8" —
Locker Building	— 1/8" —
Rest Room	— 1/8" —



NOTE: Trails are shown in approximate locations. Actual locations are to be established on site.
See Plate 24

See vicinity map for recreation areas. Plate 2

**Saylorville Lake
Master Plan**

**COTTONWOOD
RECREATION AREA**

Legend

Water Boundary	---
Contour Lines	---
One Year Flood Frequency	---
Proposed	---
Existing	---
Proposed	---
Existing	---
Proposed	---
Existing	---
Proposed	---
Existing	---

Scale

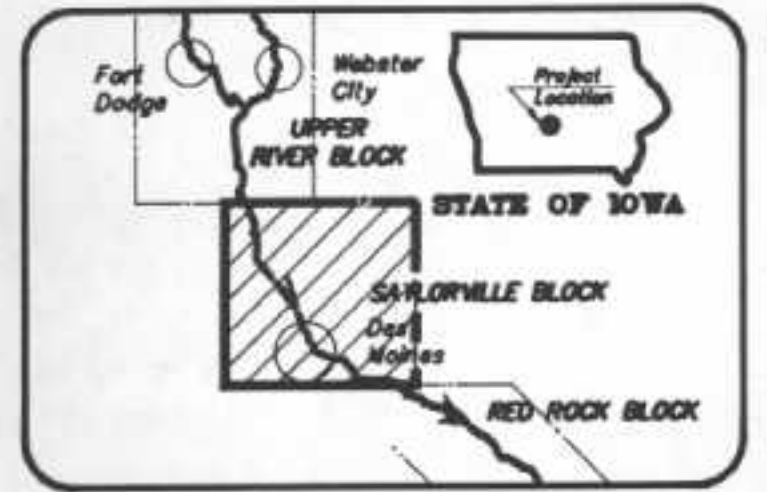
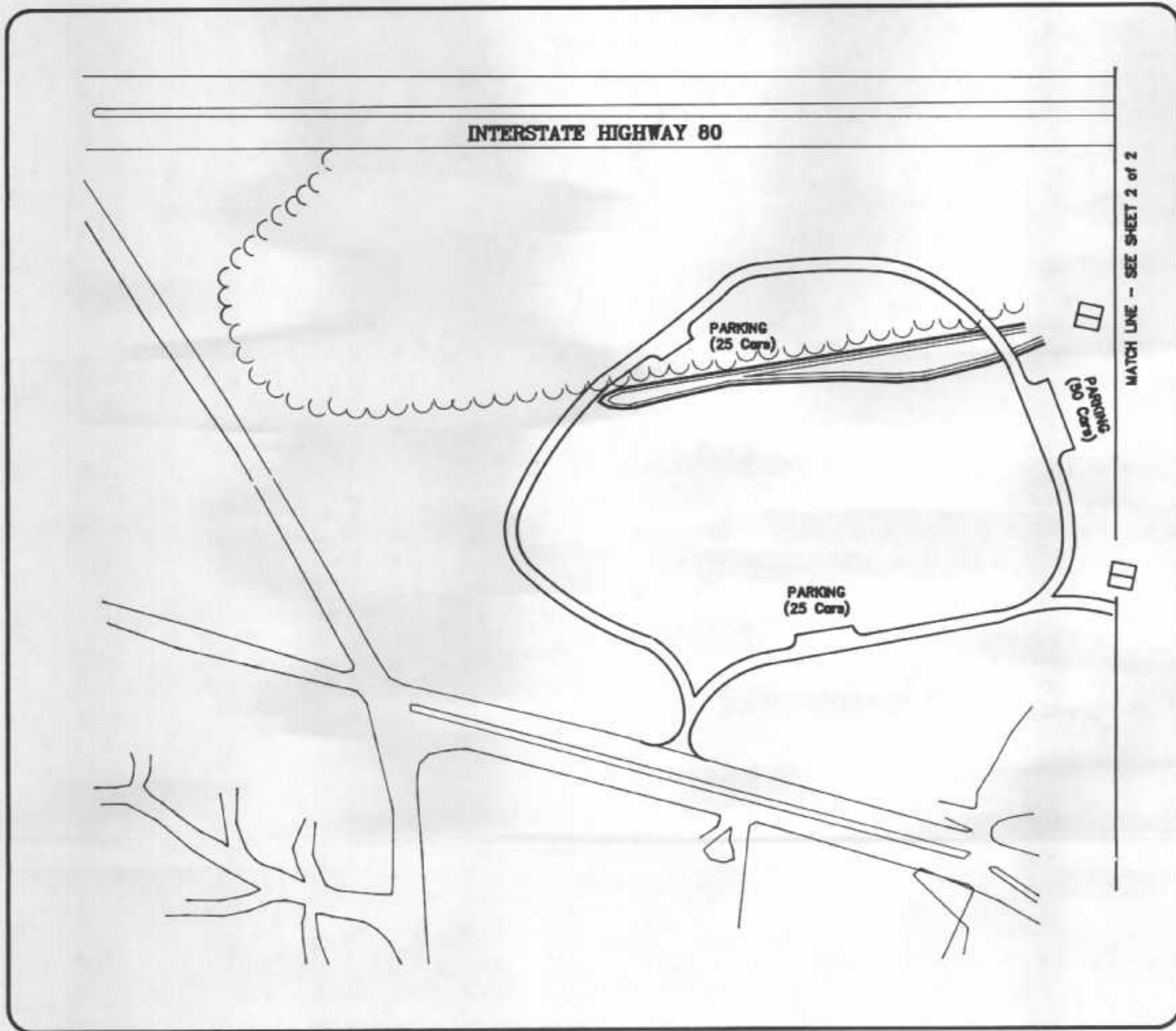


See vicinity map for recreation areas, Plate 2

NOTE: Trails are shown in approximate locations. Actual locations are to be established on site.

See Plate 24


Saylorville Lake Master Plan
VISITOR CENTER

NUMBER: 205.1
 TITLE: BEAVER CREEK PARK

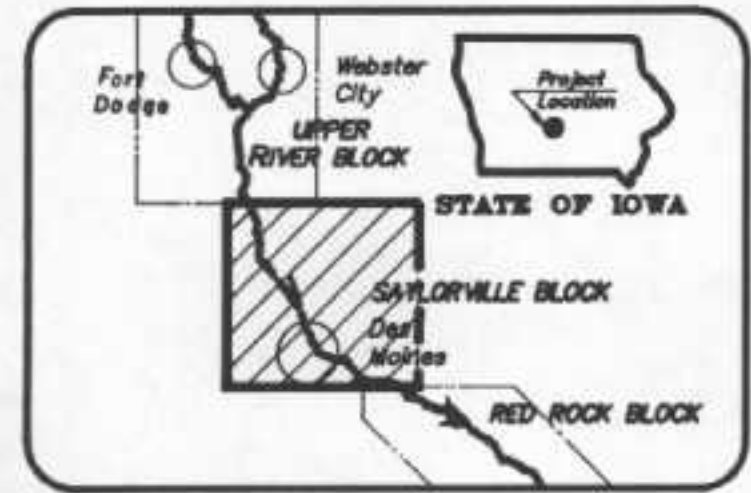
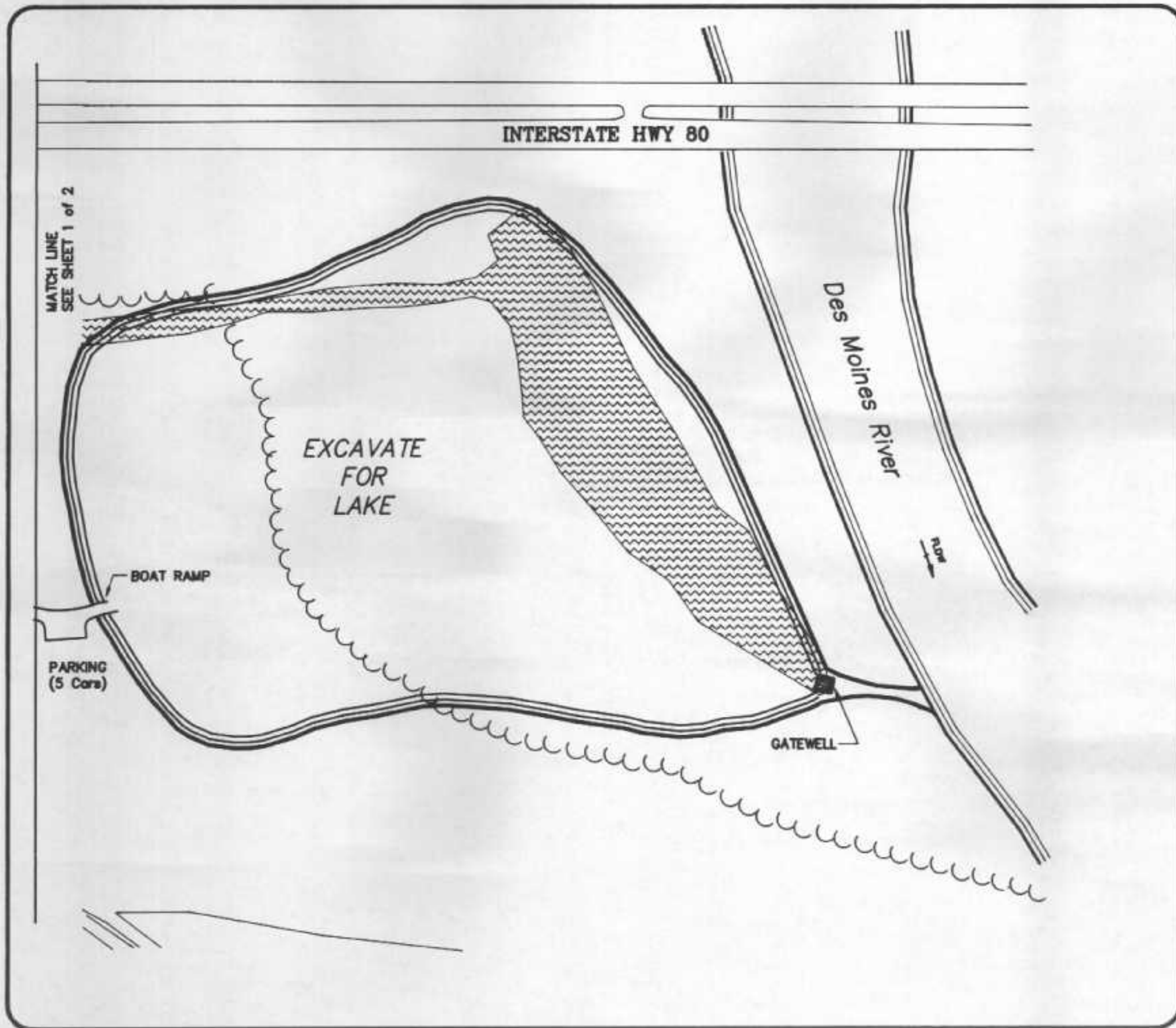
NORTH

100 0 200
 SCALE IN FEET

**Des Moines Recreational River
 And Greenbelt**

U.S. ARMY ENGINEER DISTRICT - ROCK ISLAND
 SITE PLANS SHEET 1 of 2

This block contains project information, a north arrow, a scale bar, and the project title. The north arrow points upwards. The scale bar shows 100, 0, and 200 feet. The project title is "Des Moines Recreational River And Greenbelt". The bottom text identifies the project as "U.S. ARMY ENGINEER DISTRICT - ROCK ISLAND SITE PLANS SHEET 1 of 2".



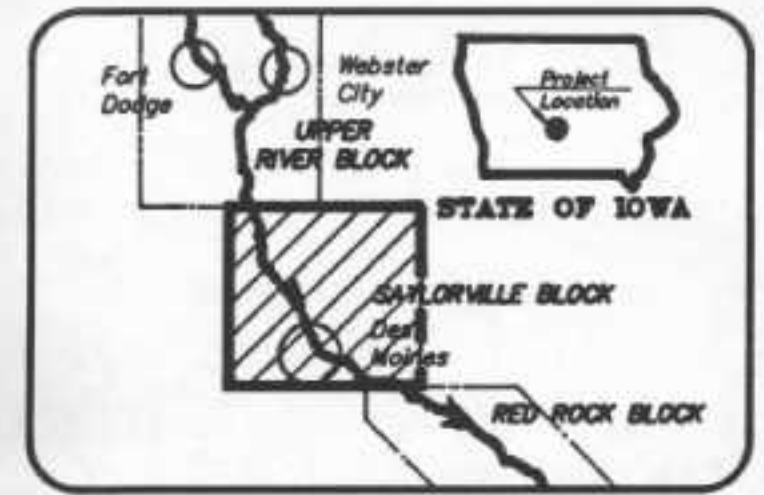
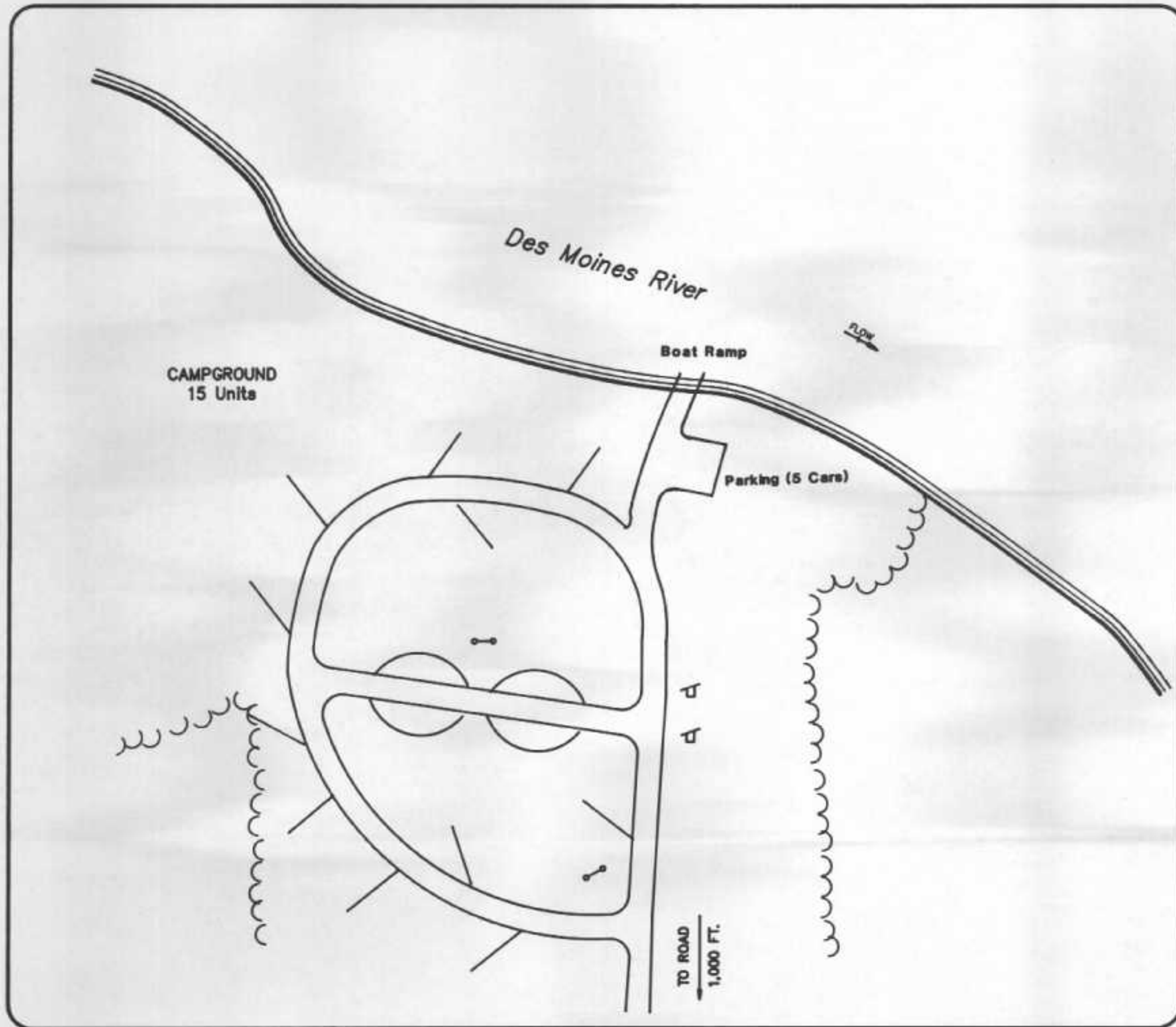
NUMBER: 205.1
 TITLE: BEAVER CREEK PARK

NORTH

100 0 200
 SCALE IN FEET

**Des Moines Recreational River
 And Greenbelt**

U.S. ARMY ENGINEER DISTRICT - ROCK ISLAND
 SITE PLANS SHEET 2 of 2

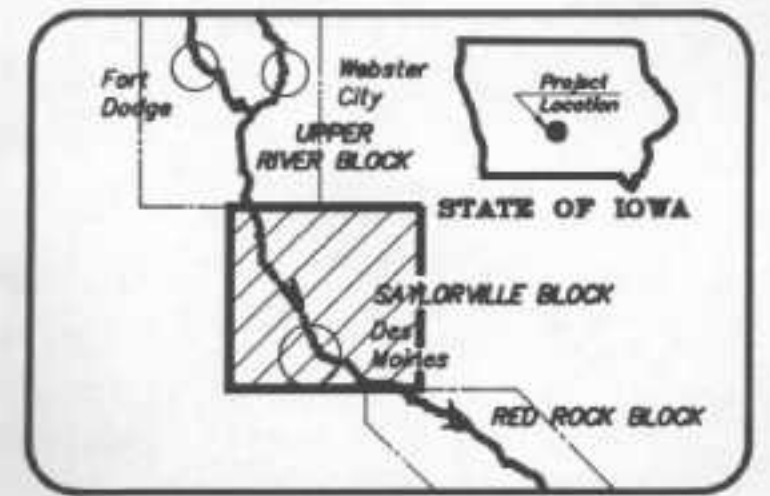
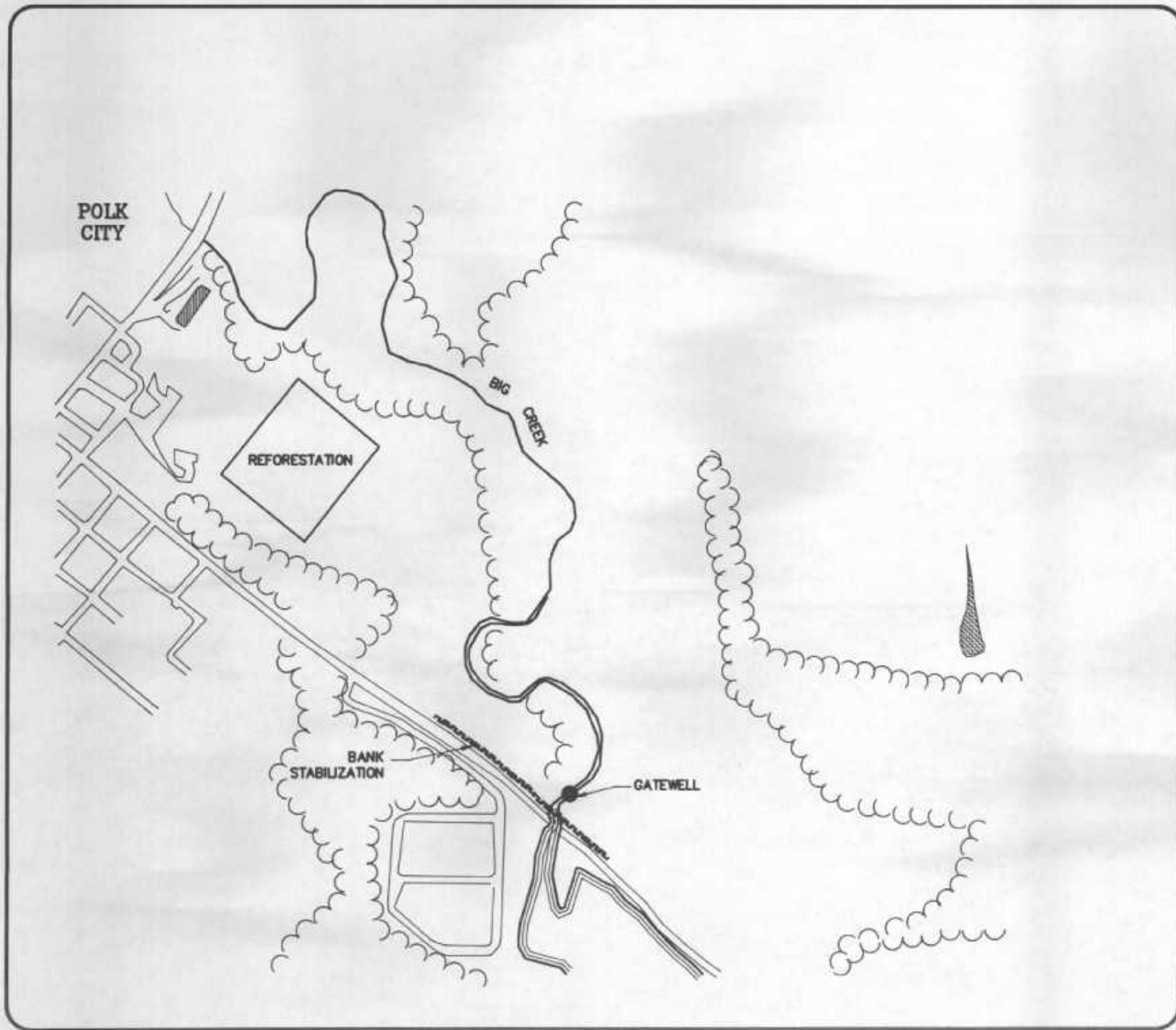


NUMBER: 206.1
 TITLE: UPPER SAYLORVILLE REST AREA

SCALE IN FEET

**Des Moines Recreational River
 And Greenbelt**

U.S. ARMY ENGINEER DISTRICT - ROCK ISLAND
 SITE PLANS SHEET 1 of 1

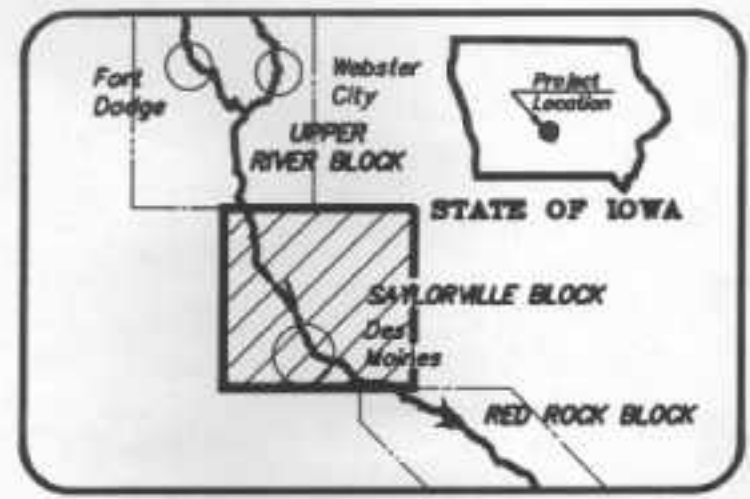
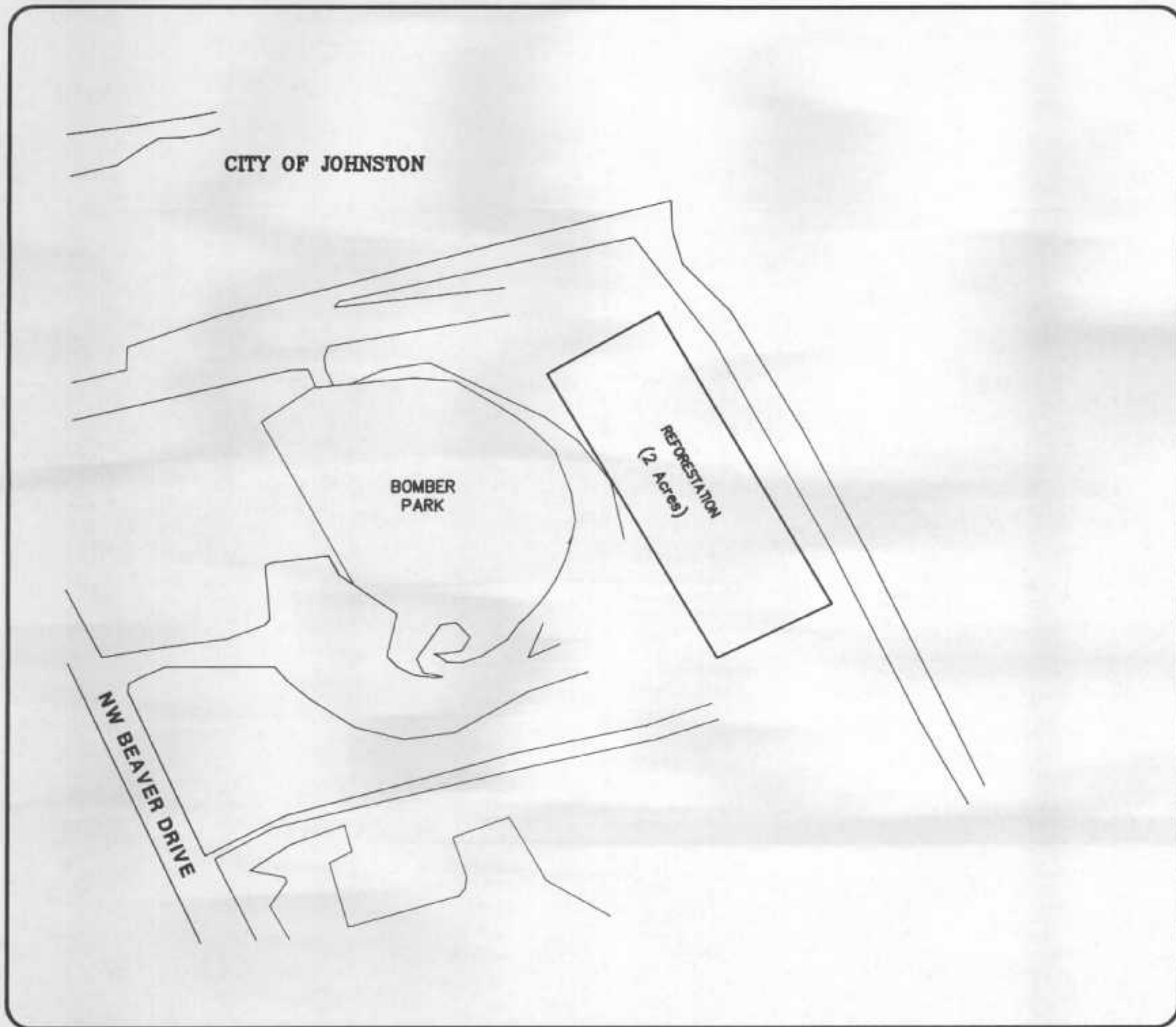


NUMBER: 207.1
 TITLE: SAYLORVILLE REFUGE EXPANSION

SCALE IN FEET

**Des Moines Recreational River
 And Greenbelt**

U.S. ARMY ENGINEER DISTRICT - ROCK ISLAND
 SITE PLANS SHEET 1 of 1



NUMBER: 208.1
 TITLE: JOHNSTON NURSERY

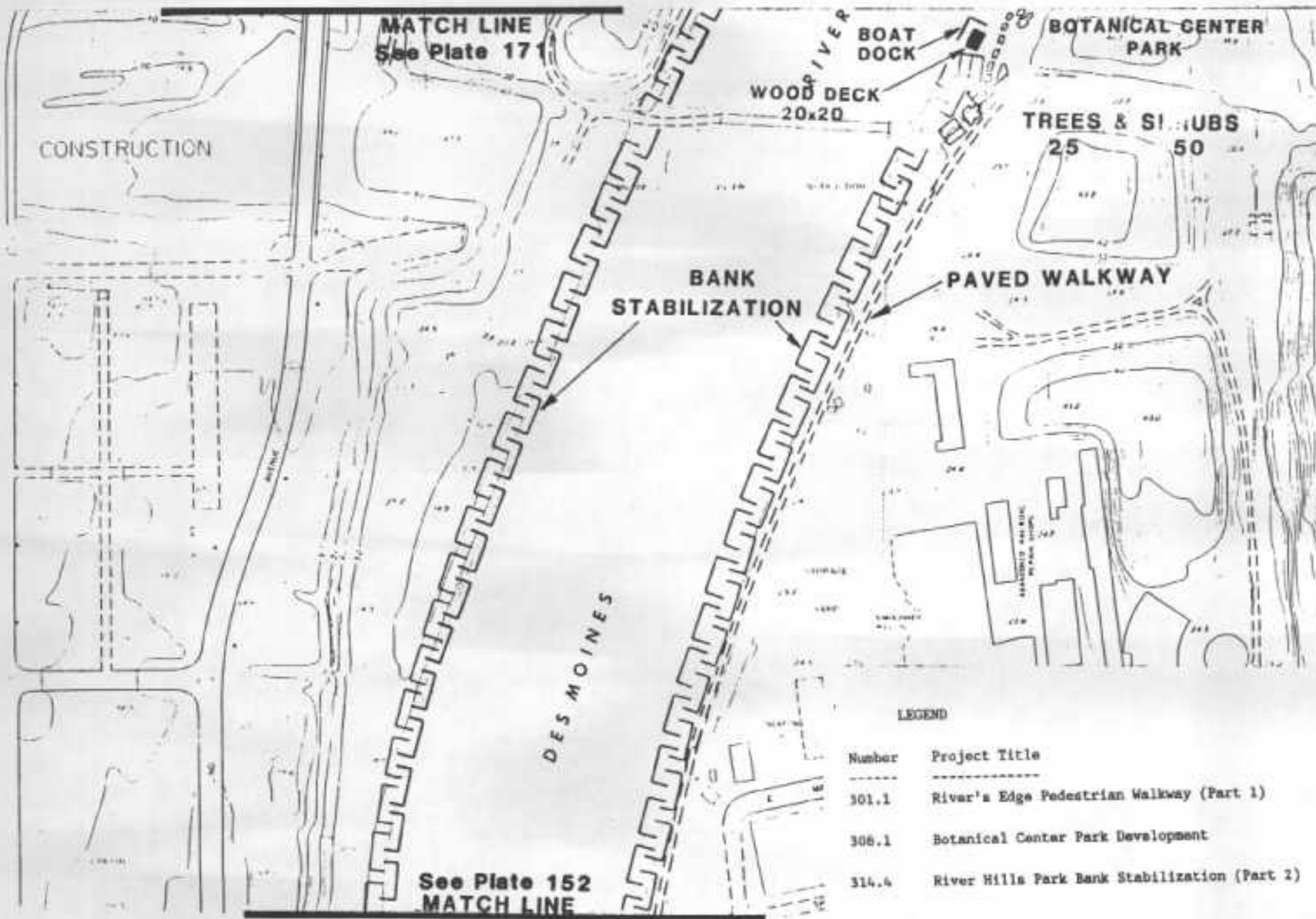
NORTH

50 0 100
 SCALE IN FEET

**Des Moines Recreational River
 And Greenbelt**

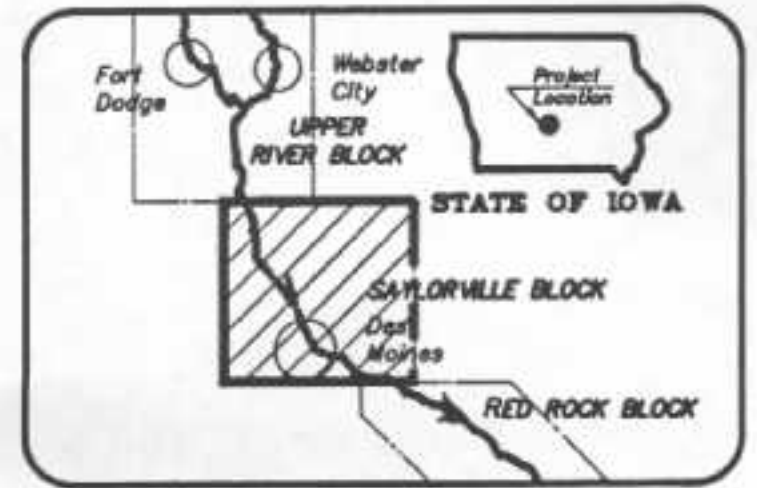
U.S. ARMY ENGINEER DISTRICT - ROCK ISLAND
 SITE PLANS SHEET 1 of 1

Detailed description: This block contains project information. It includes the number '208.1' and the title 'JOHNSTON NURSERY'. There is a north arrow pointing upwards and a graphic scale bar showing 0, 50, and 100 feet. The project title 'Des Moines Recreational River And Greenbelt' is prominently displayed. At the bottom, it identifies the organization as 'U.S. ARMY ENGINEER DISTRICT - ROCK ISLAND' and the sheet as 'SITE PLANS SHEET 1 of 1'.

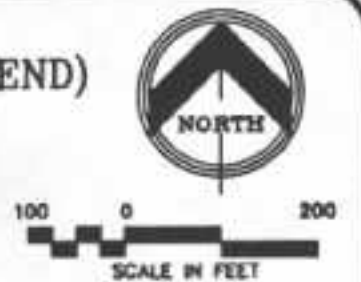


LEGEND

Number	Project Title
301.1	River's Edge Pedestrian Walkway (Part 1)
308.1	Botanical Center Park Development
314.4	River Hills Park Bank Stabilization (Part 2)

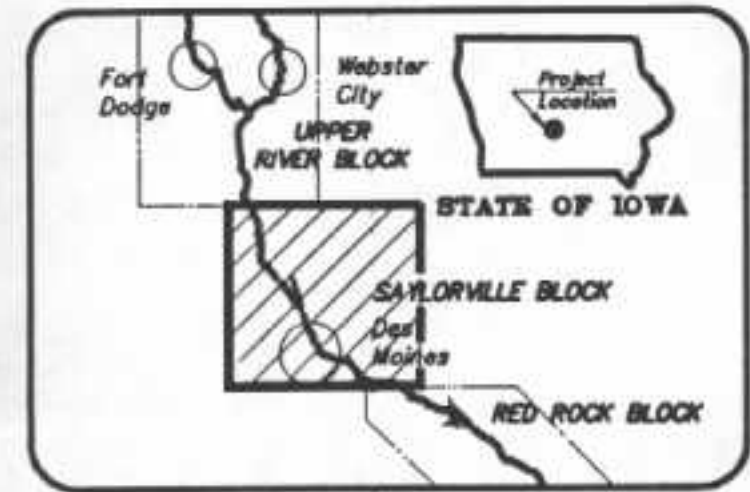
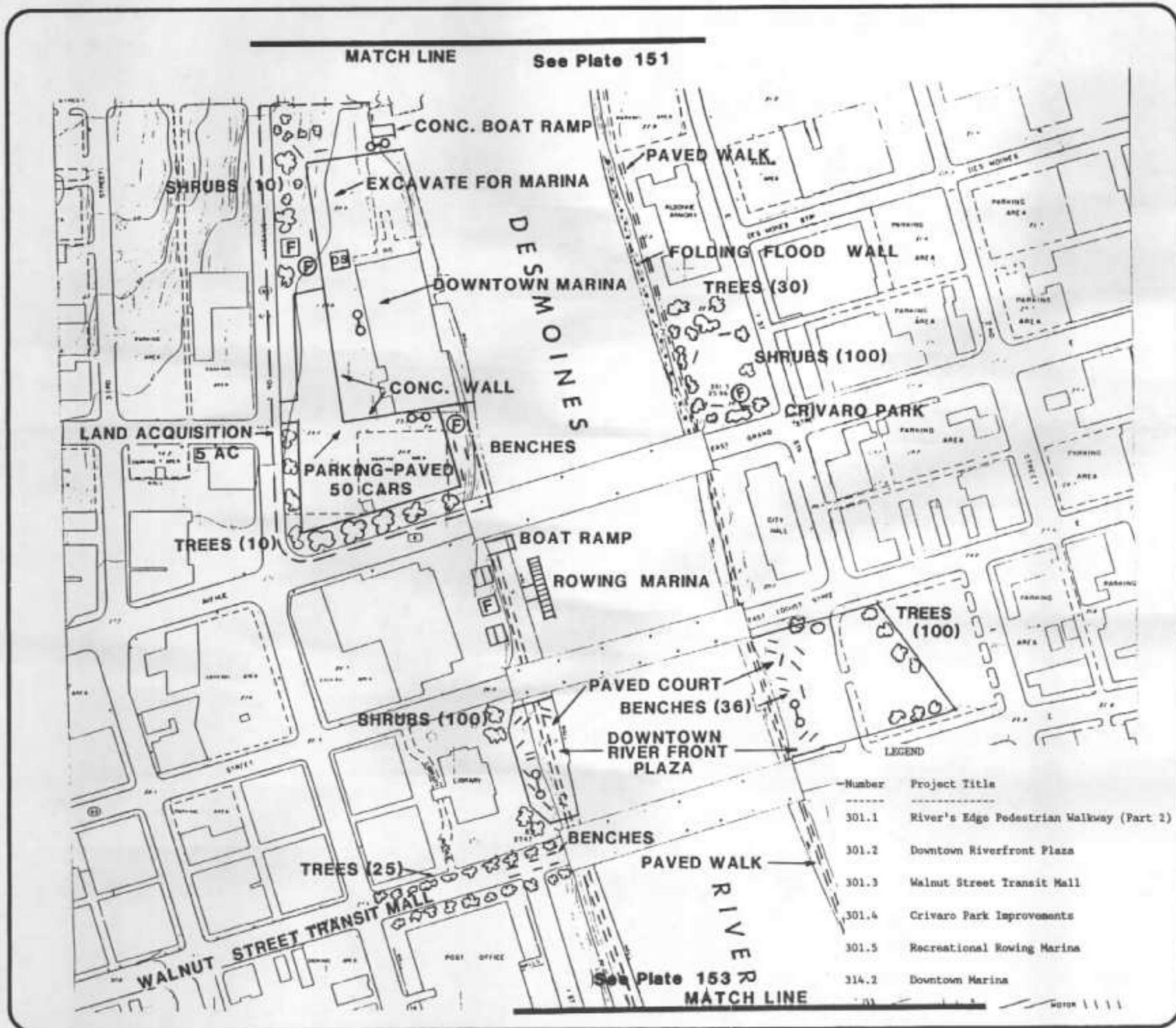


NUMBER:
TITLE: (SEE LEGEND)



Des Moines Recreational River And Greenbelt

U.S. ARMY ENGINEER DISTRICT - ROCK ISLAND
SITE PLANS SHEET 1 of 1



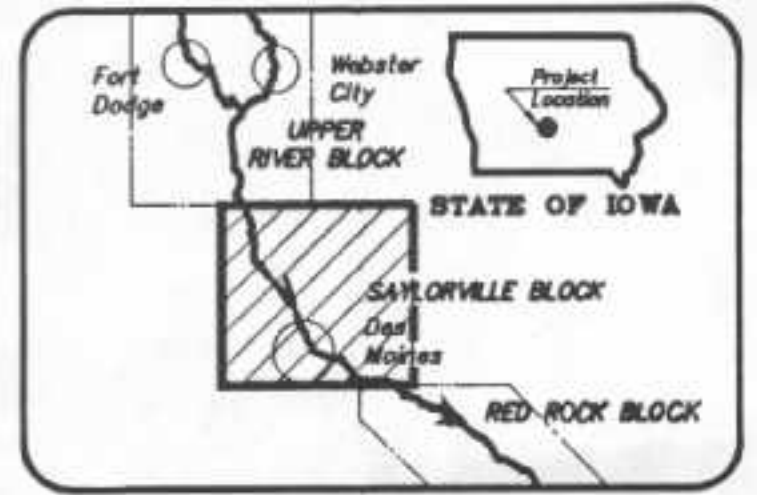
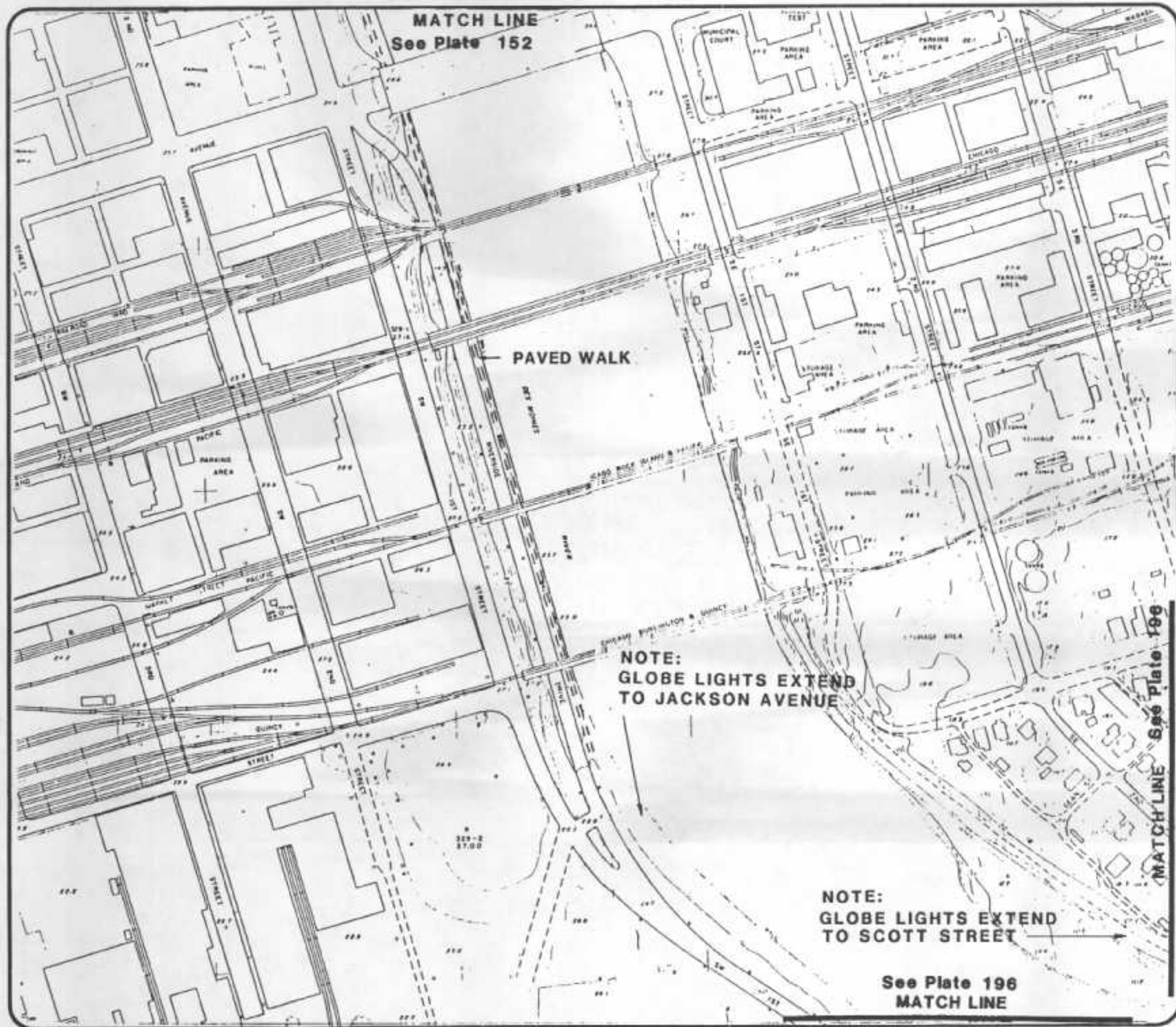
NUMBER:
TITLE: (SEE LEGEND)

NORTH

SCALE IN FEET

Des Moines Recreational River And Greenbelt

U.S. ARMY ENGINEER DISTRICT - ROCK ISLAND
SITE PLANS SHEET 1 of 1



NUMBER: 301.1

TITLE: RIVER'S EDGE
PEDESTRIAN
WALKWAY
(PART 3)

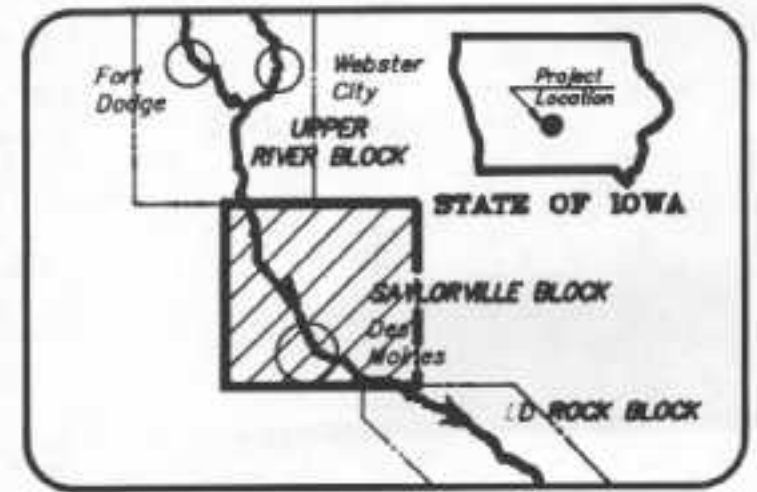
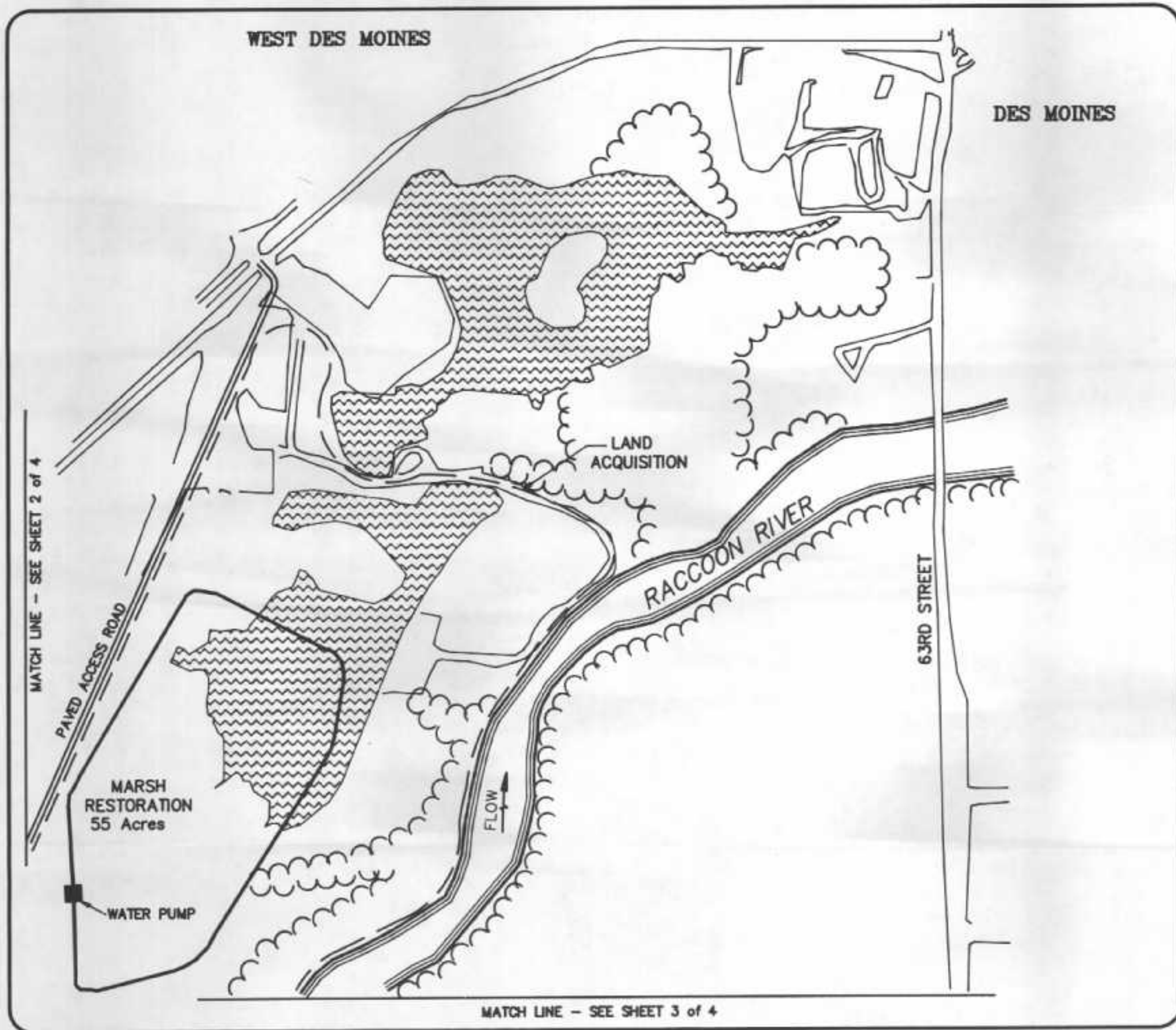
**Des Moines Recreational River
And Greenbelt**

U.S. ARMY ENGINEER DISTRICT - ROCK ISLAND
SITE PLANS

ROCK ISLAND
SHEET 1 of 1

NORTH

100 0 200
SCALE IN FEET



NUMBER: 302.1

TITLE: MARTIN-MARIETTA DEVELOPMENT

SCALE IN FEET

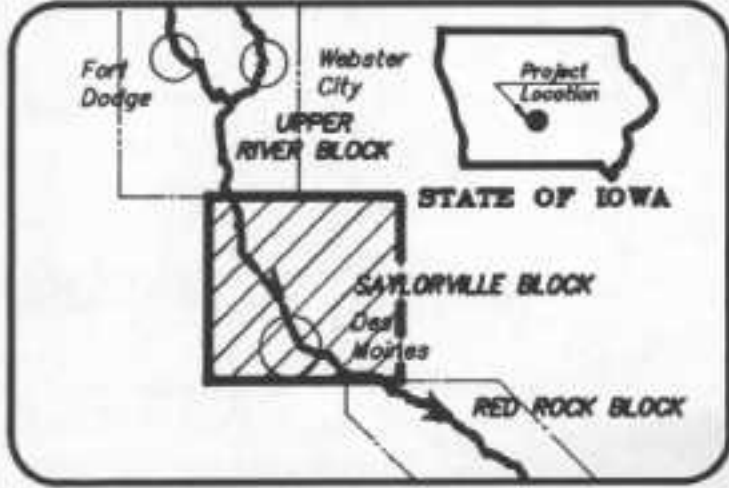
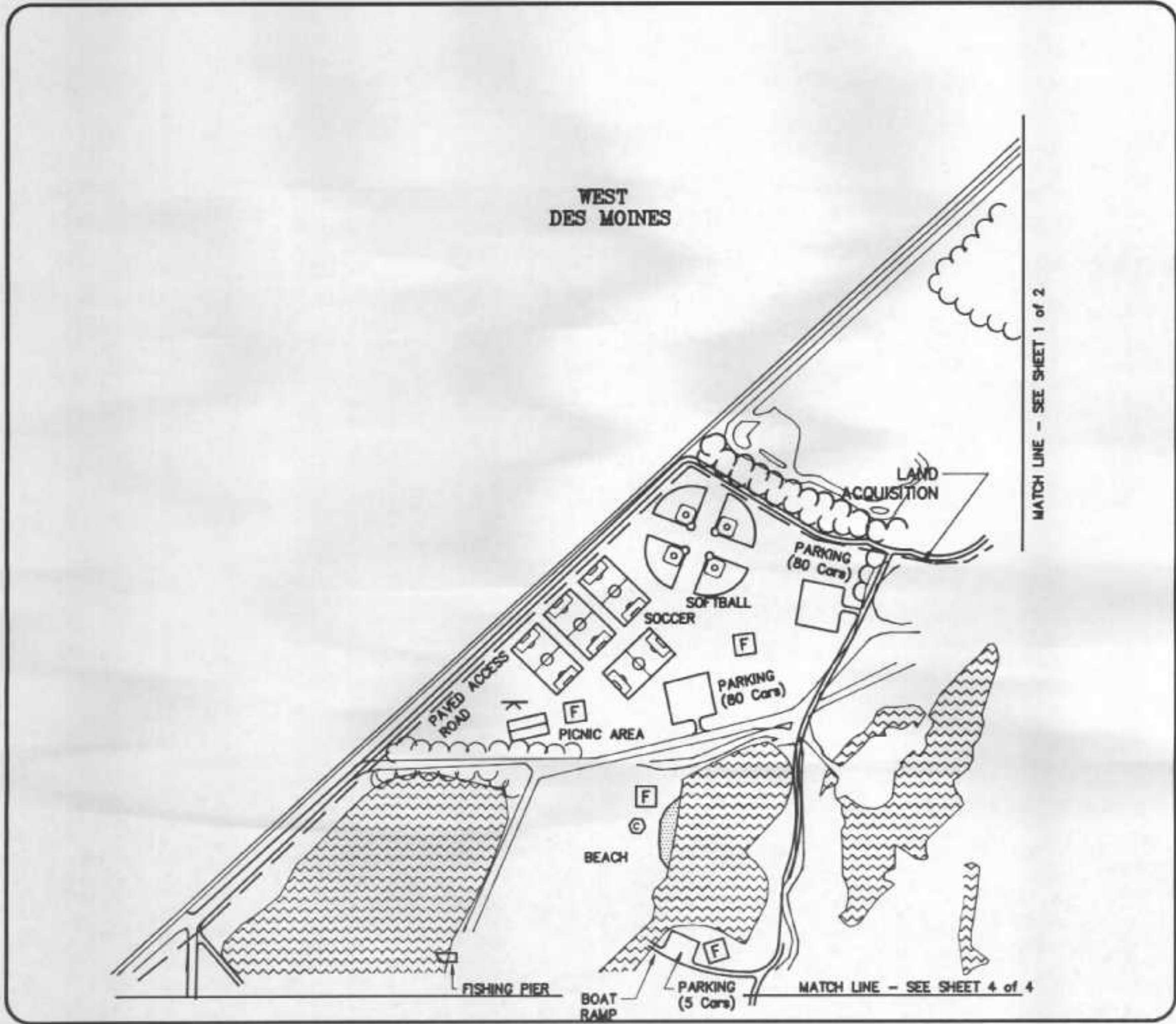
250 0 500

NORTH

Des Moines Recreational River And Greenbelt

U.S. ARMY ENGINEER DISTRICT - ROCK ISLAND
SITE PLANS

SHEET 1 of 4



NUMBER: 302.1
 TITLE: MARTIN-MARIETTA DEVELOPMENT

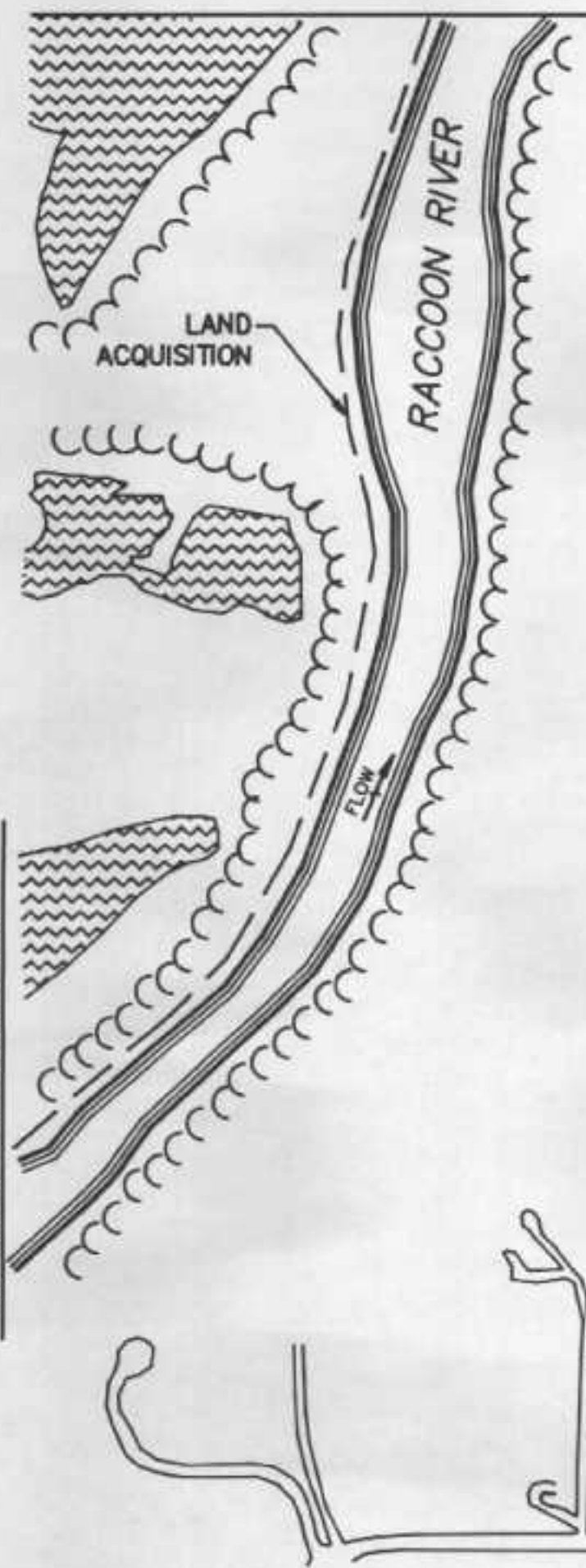
NORTH

250 0 500
 SCALE IN FEET

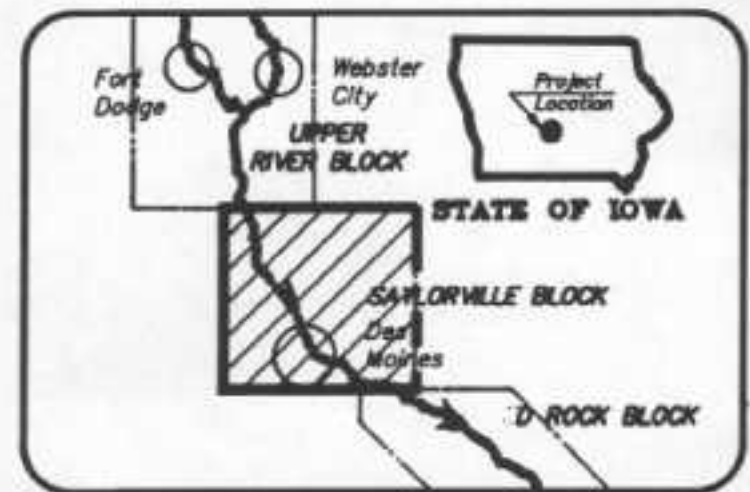
**Des Moines Recreational River
 And Greenbelt**

U.S. ARMY ENGINEER DISTRICT - ROCK ISLAND
 SITE PLANS SHEET 2 of 4

MATCH LINE - SEE SHEET 2 of 4



MATCH LINE - SEE SHEET 4 of 4



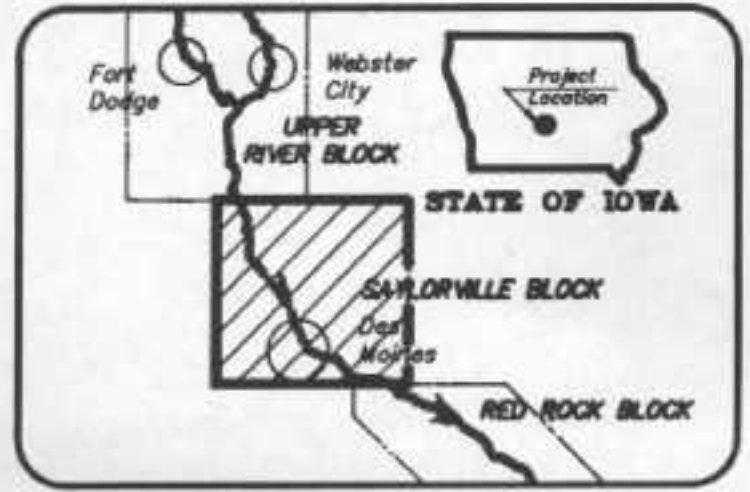
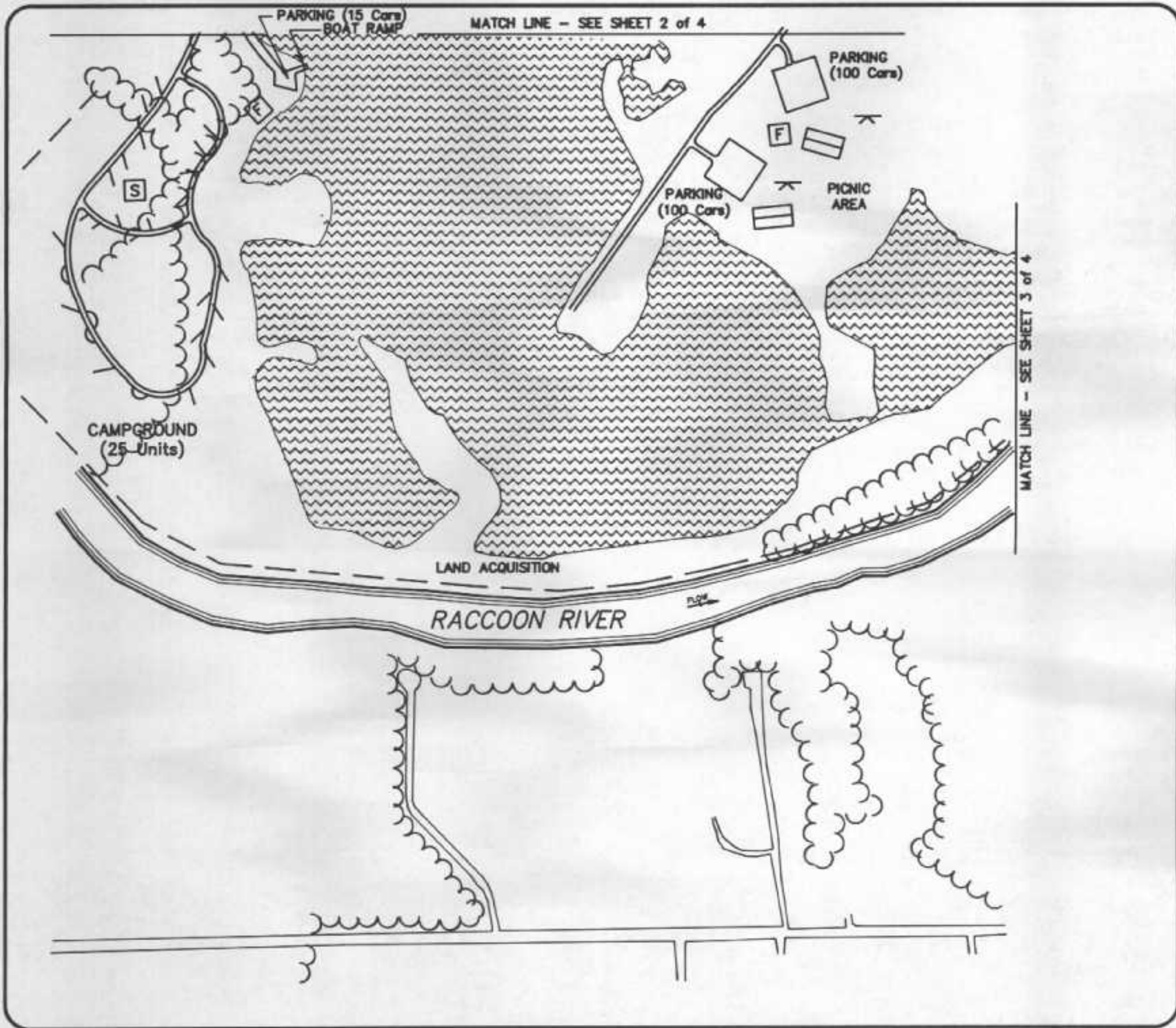
NUMBER: 302.1
 TITLE: MARTIN-
 MARIETTA
 DEVELOPMENT

NORTH

250 0 500
 SCALE IN FEET

**Des Moines Recreational River
 And Greenbelt**

U.S. ARMY ENGINEER DISTRICT - ROCK ISLAND
 SITE PLANS SHEET 3 of 4



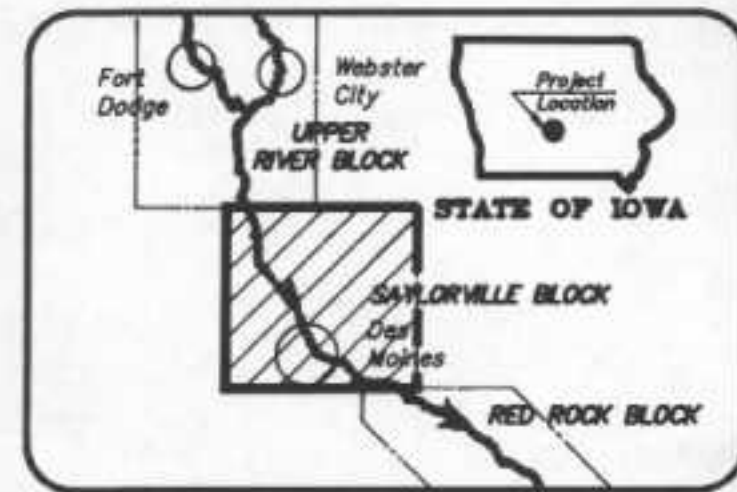
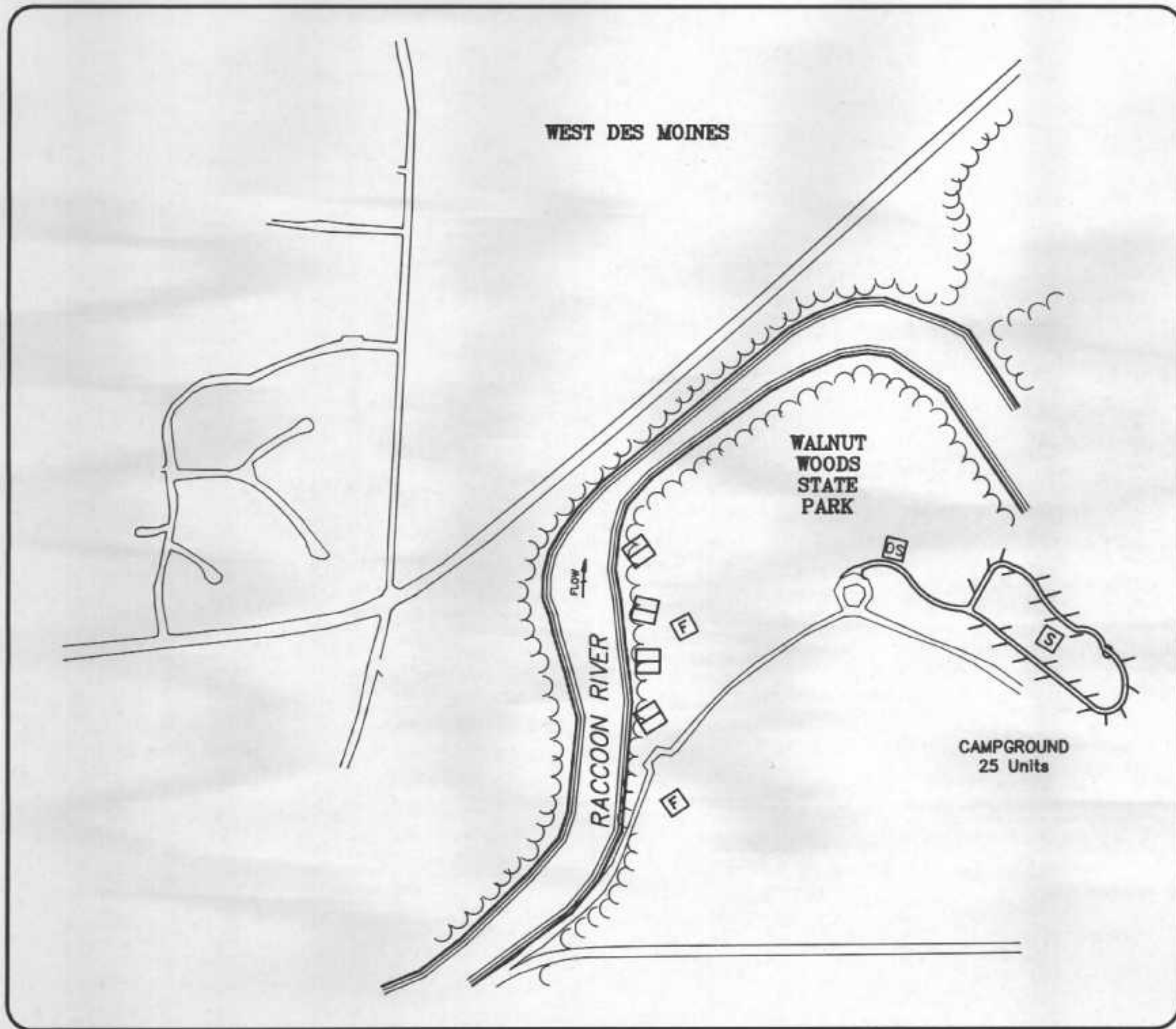
NUMBER: 302.1
 TITLE: MARTIN-MARIETTA DEVELOPMENT

NORTH

250 0 500
 SCALE IN FEET

**Des Moines Recreational River
 And Greenbelt**

U.S. ARMY ENGINEER DISTRICT - ROCK ISLAND
 SITE PLANS SHEET 4 of 4



NUMBER: 303.1

TITLE: WALNUT WOODS STATE PARK IMPROVEMENTS

NORTH

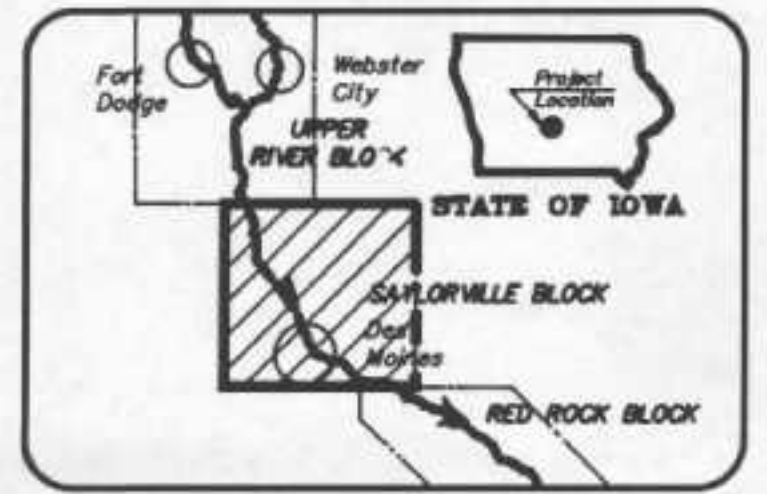
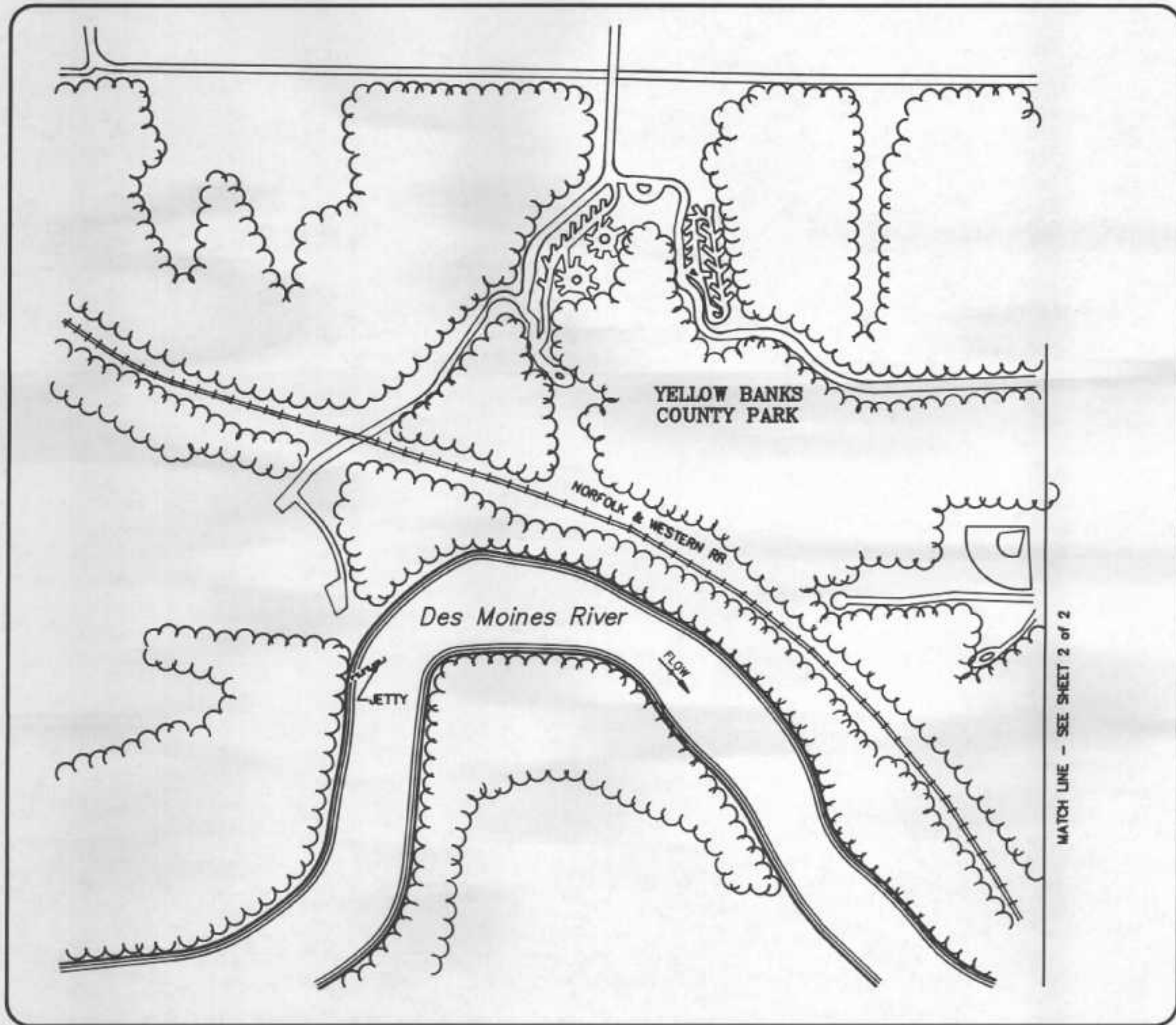
250 0 500

SCALE IN FEET

Des Moines Recreational River And Greenbelt

U.S. ARMY ENGINEER DISTRICT - ROCK ISLAND
SITE PLANS SHEET 1 of 1

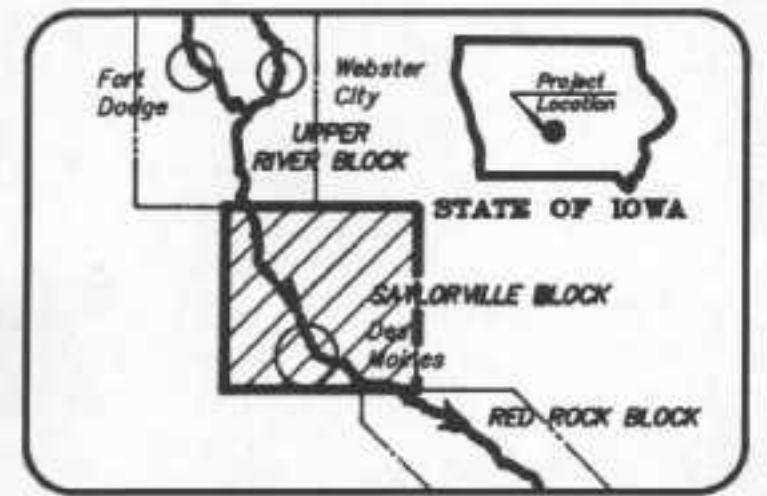
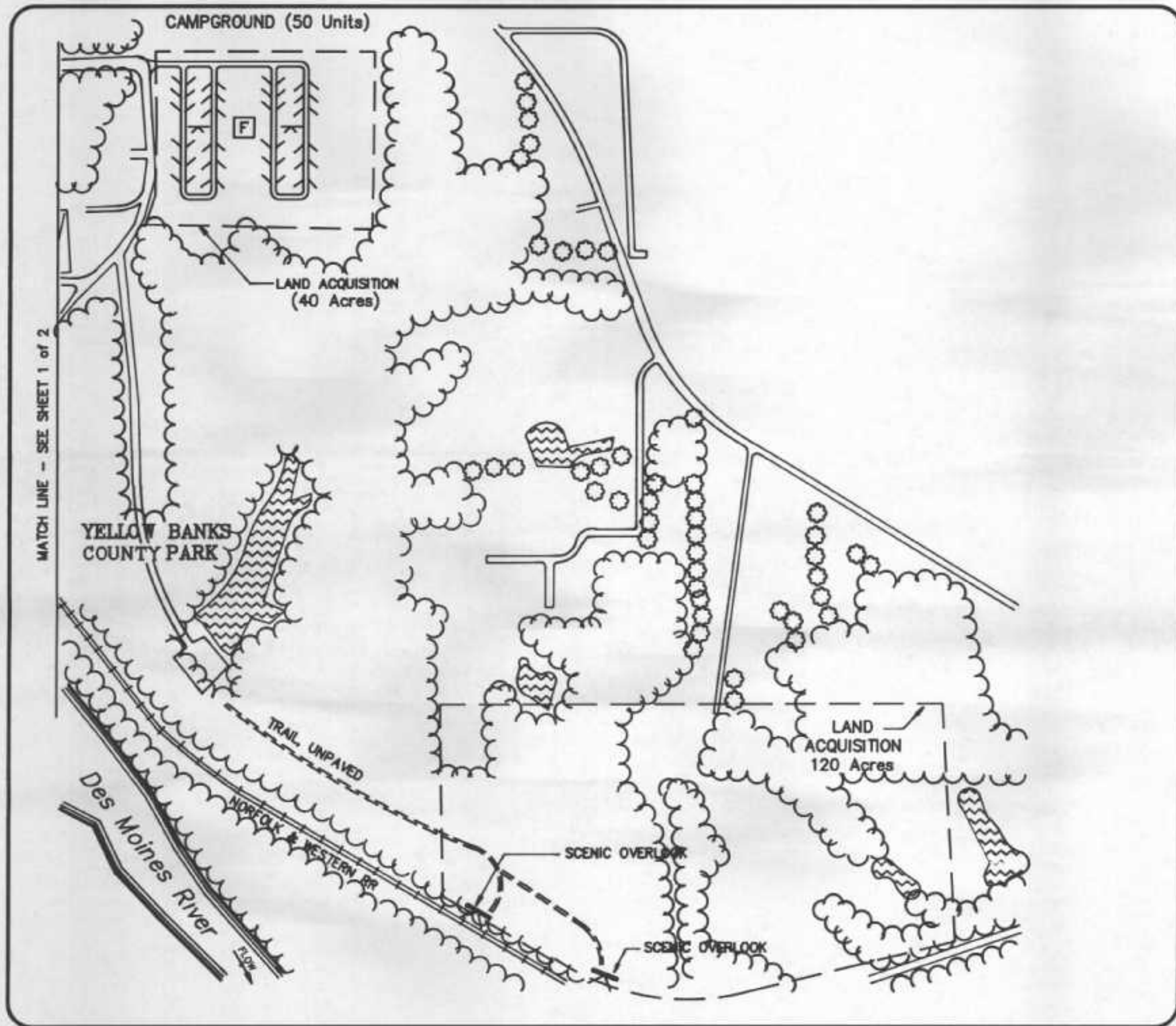
This block contains the project's identification information. It includes the number '303.1' and the title 'WALNUT WOODS STATE PARK IMPROVEMENTS'. A north arrow is shown with the word 'NORTH' inside. Below the north arrow is a graphic scale bar with markings at 250, 0, and 500 feet. The title 'Des Moines Recreational River And Greenbelt' is written in a large, bold font. At the bottom, it identifies the organization as 'U.S. ARMY ENGINEER DISTRICT - ROCK ISLAND' and the sheet as 'SITE PLANS SHEET 1 of 1'.



NUMBER: 304.1
 TITLE: YELLOW BANKS COUNTY PARK IMPROVEMENTS

NORTH
 250 0 500
 SCALE IN FEET

**Des Moines Recreational River
 And Greenbelt**
 U.S. ARMY ENGINEER DISTRICT - ROCK ISLAND
 SITE PLANS SHEET 1 of 2



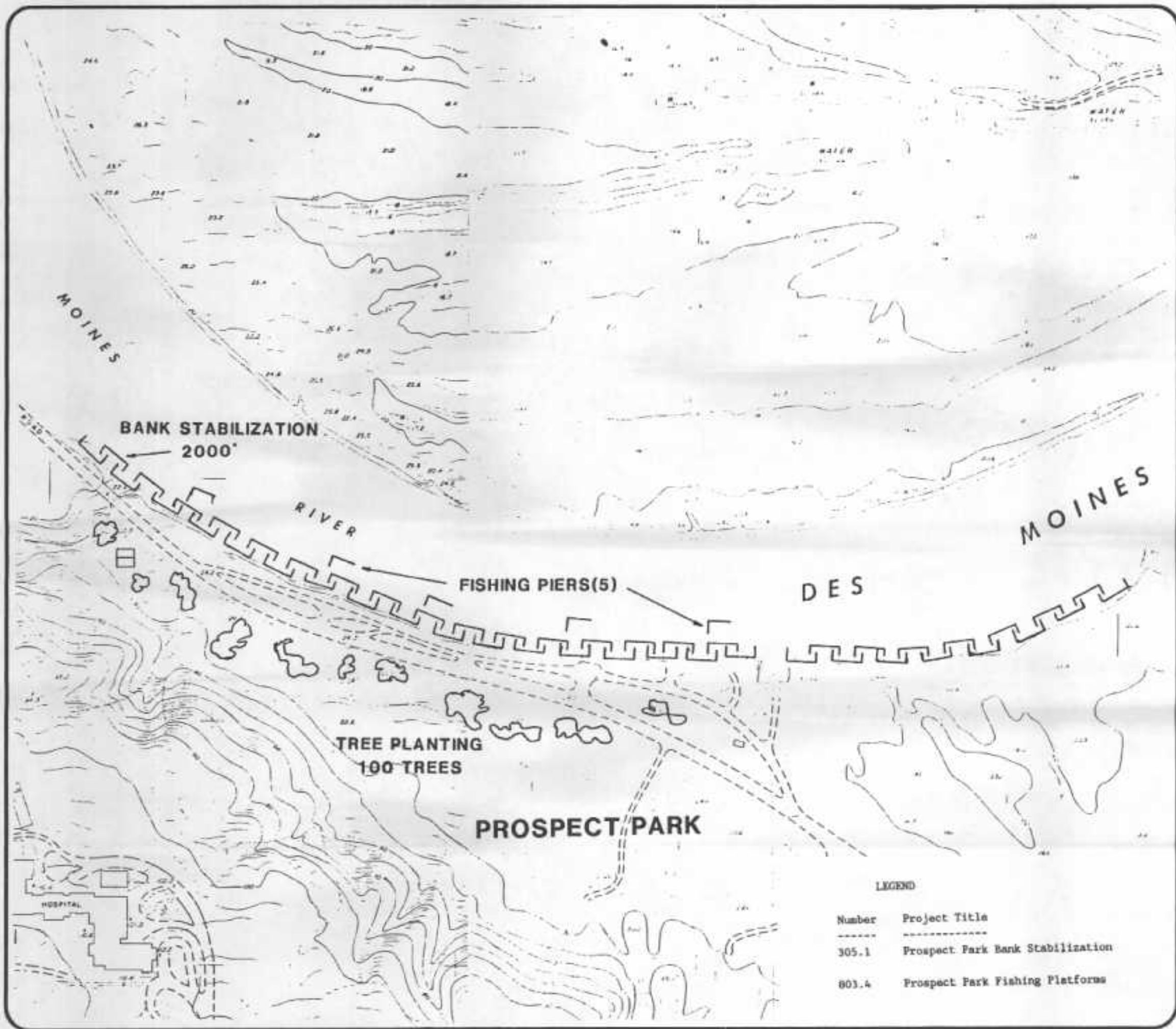
NUMBER: 304.1
 TITLE: YELLOW BANKS COUNTY PARK IMPROVEMENTS

NORTH

250 0 500
 SCALE IN FEET

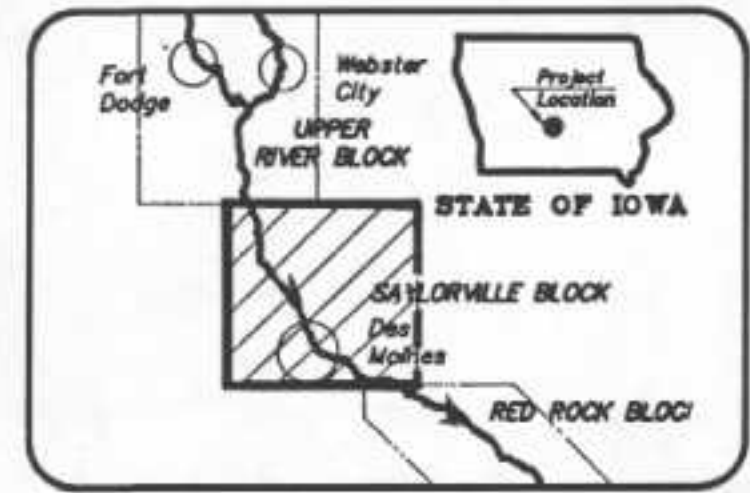
Des Moines Recreational River And Greenbelt

U.S. ARMY ENGINEER DISTRICT - ROCK ISLAND
 SITE PLANS SHEET 2 of 2



LEGEND

Number	Project Title
305.1	Prospect Park Bank Stabilization
803.4	Prospect Park Fishing Platforms

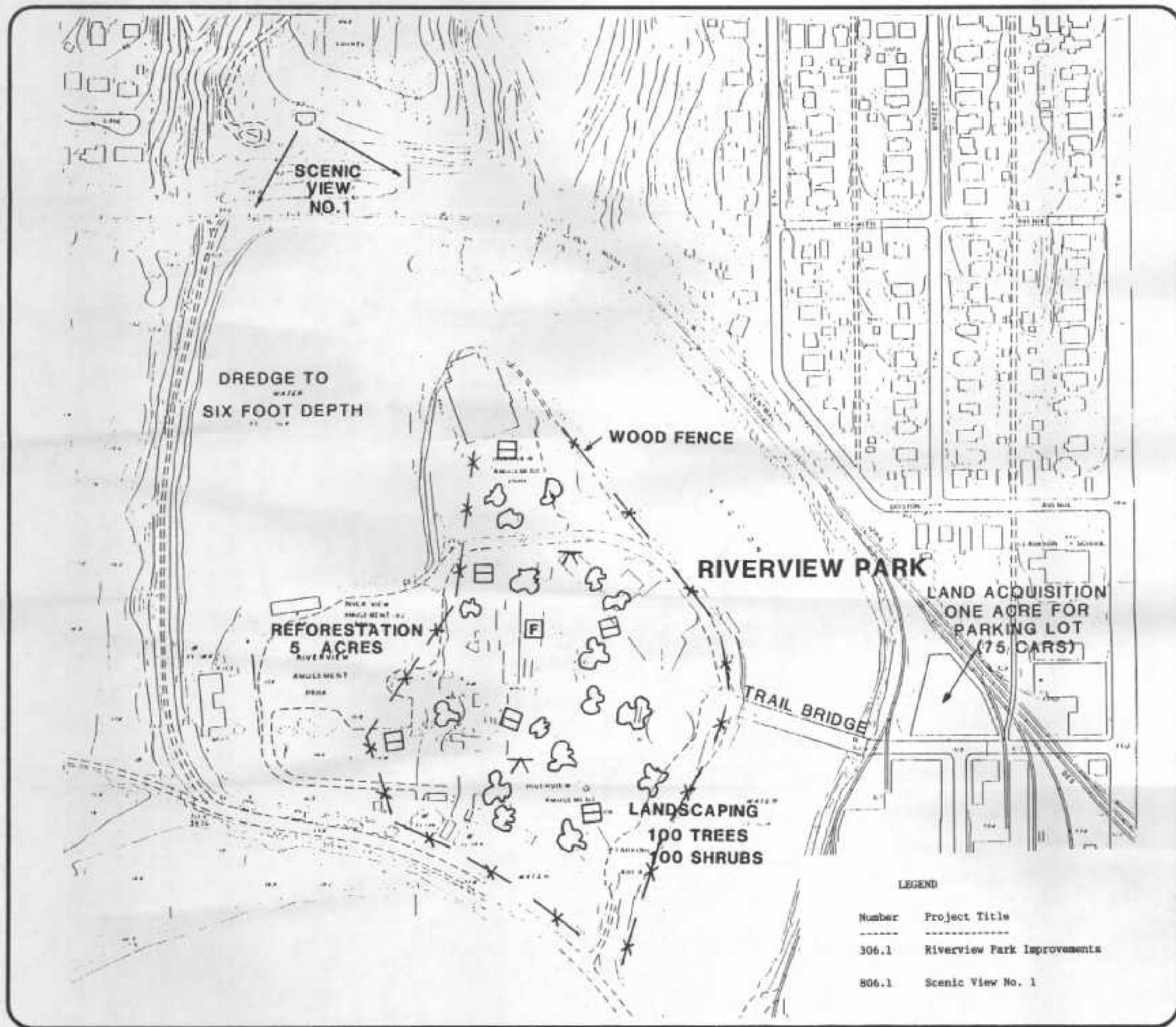


NUMBER:
TITLE: (SEE LEGEND)

100 0 200
SCALE IN FEET

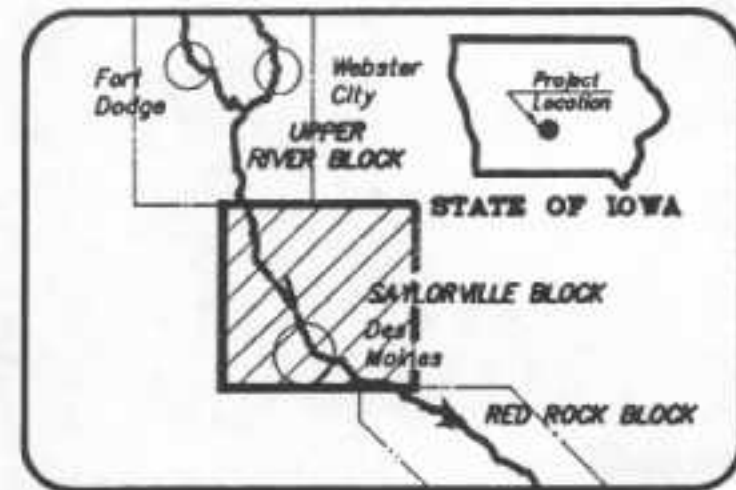
Des Moines Recreational River And Greenbelt

U.S. ARMY ENGINEER DISTRICT - ROCK ISLAND
SITE PLANS SHEET 1 of 1



LEGEND

Number	Project Title
306.1	Riverview Park Improvements
806.1	Scenic View No. 1

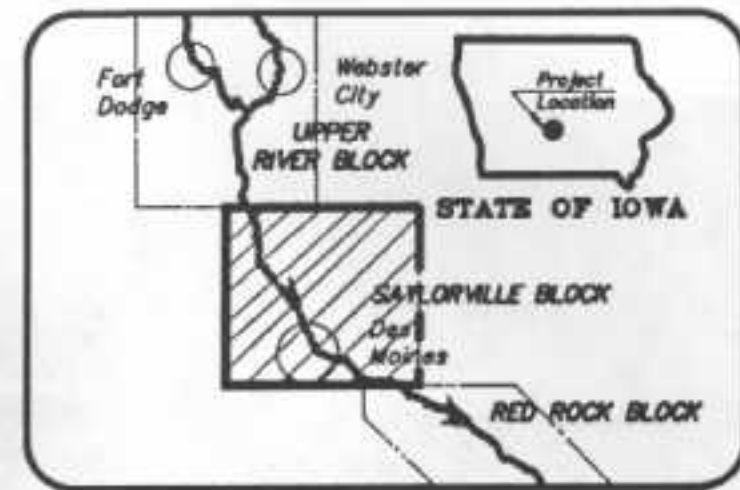
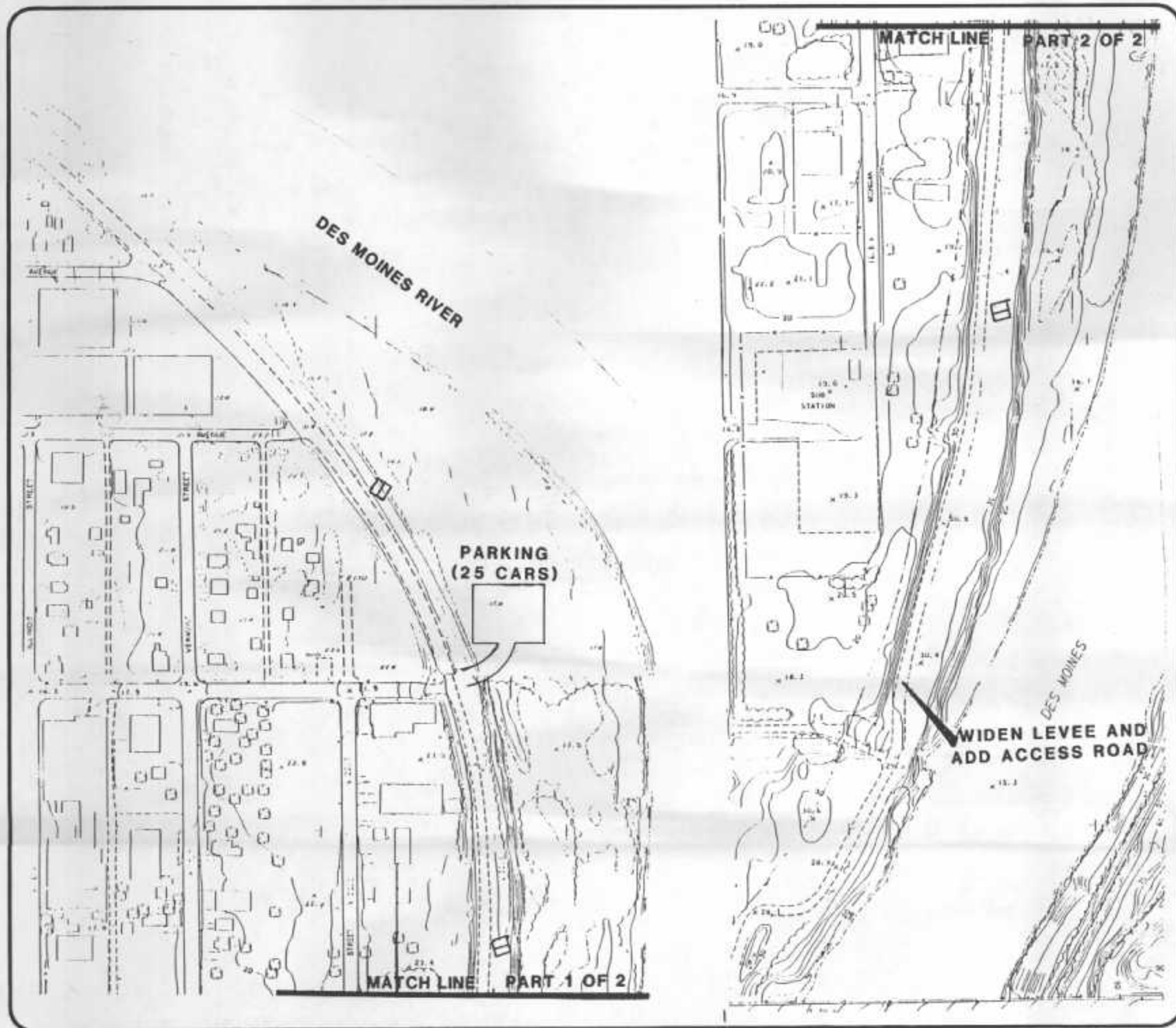


NUMBER
TITLE (SEE LEGEND)



**Des Moines Recreational River
And Greenbelt**

U.S. ARMY ENGINEER DISTRICT - ROCK ISLAND
SITE PLANS SHEET 1 of 1



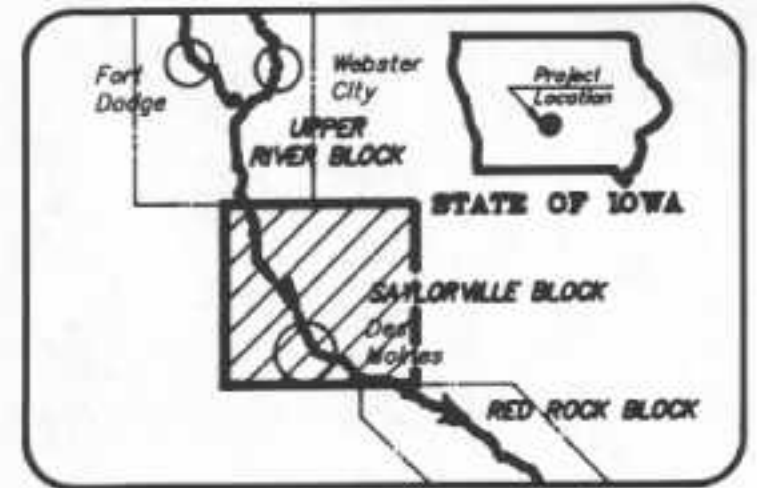
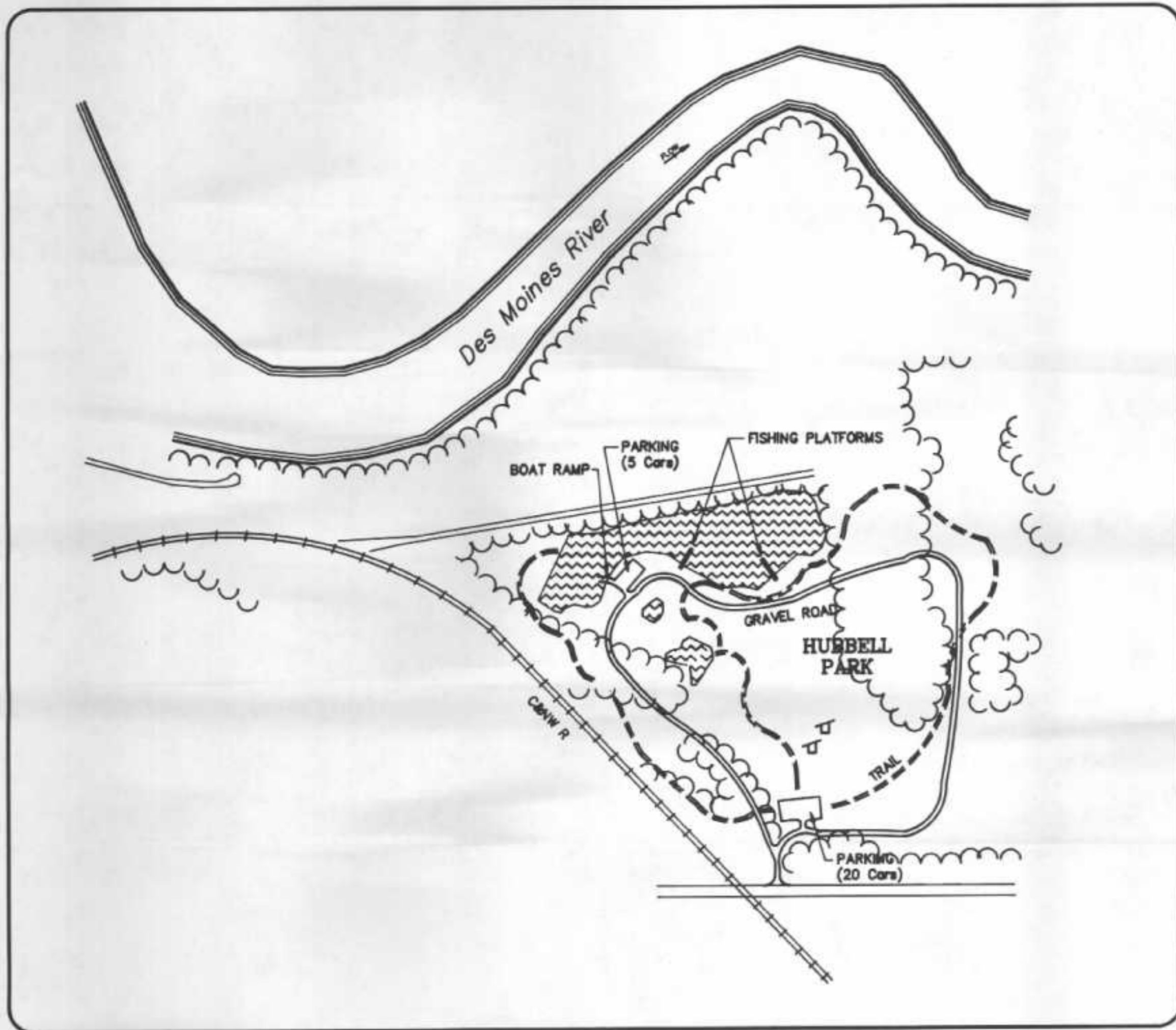
NUMBER: 307.1
 TITLE: WEST RIVER DRIVE PARK EXTENSION

NORTH

100 0 200
 SCALE IN FEET

Des Moines Recreational River And Greenbelt

U.S. ARMY ENGINEER DISTRICT - ROCK ISLAND
 SITE PLANS SHEET 1 of 1



NUMBER: 309.1
 TITLE: HUBBELL NATURALISTIC PARK IMPROVEMENTS

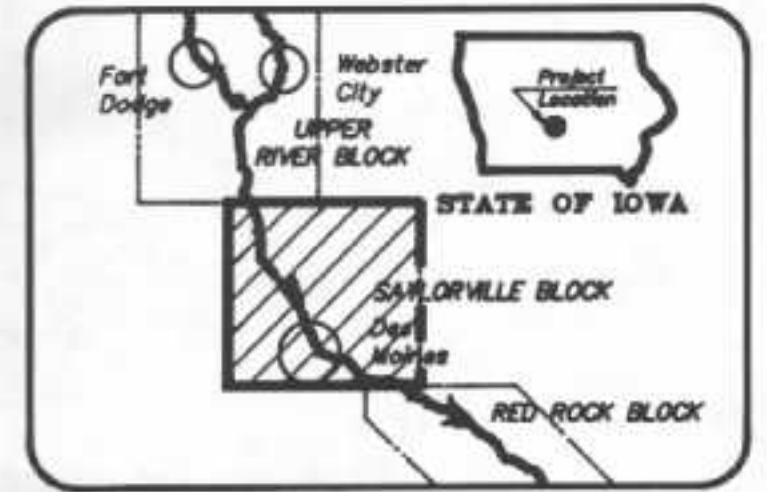
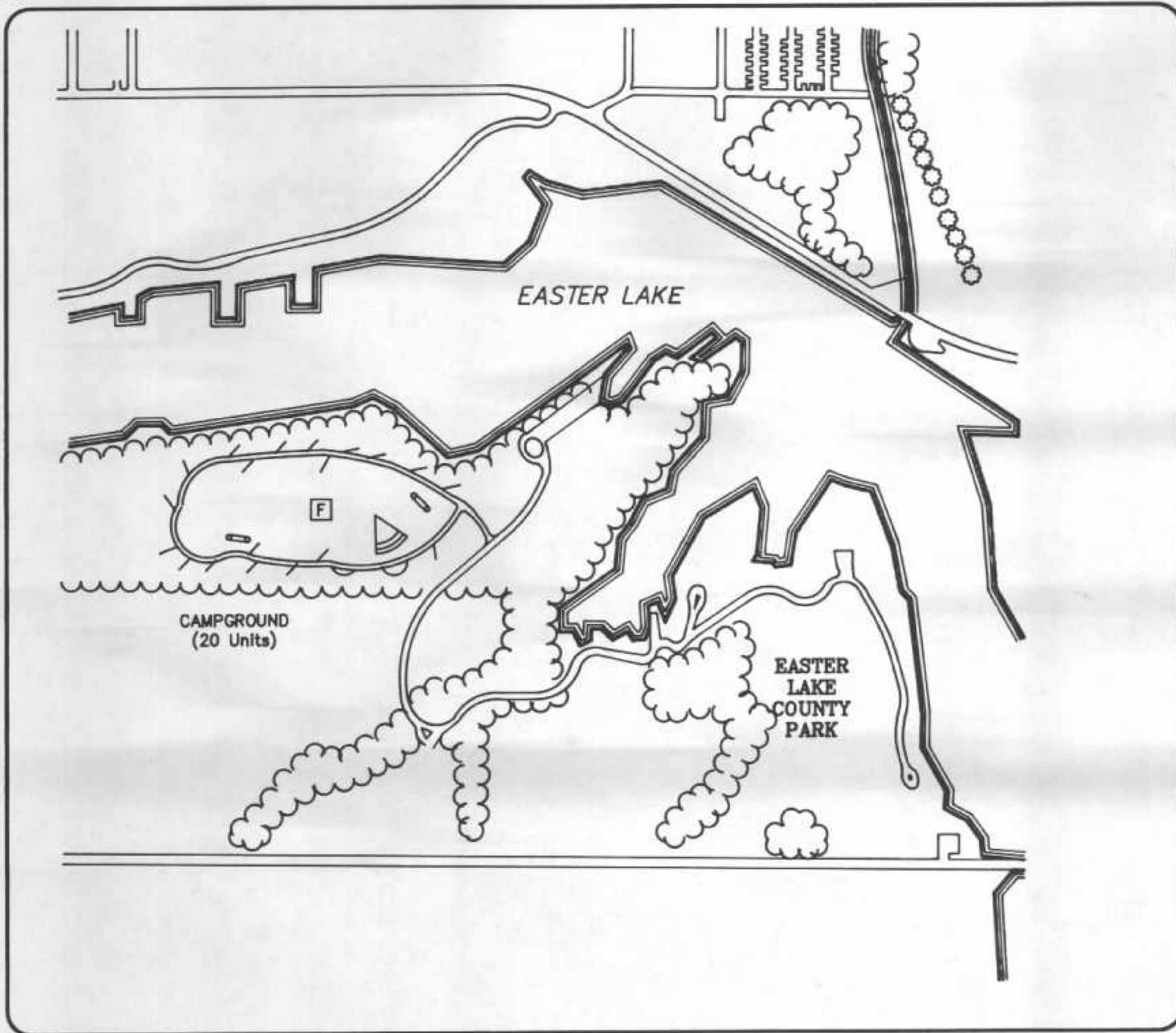
U.S. ARMY ENGINEER DISTRICT - ROCK ISLAND
 SITE PLANS

SHEET 1 of 1

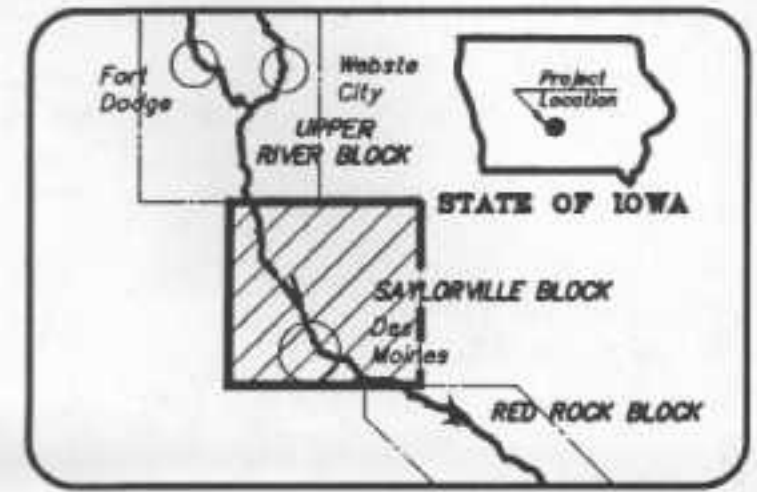
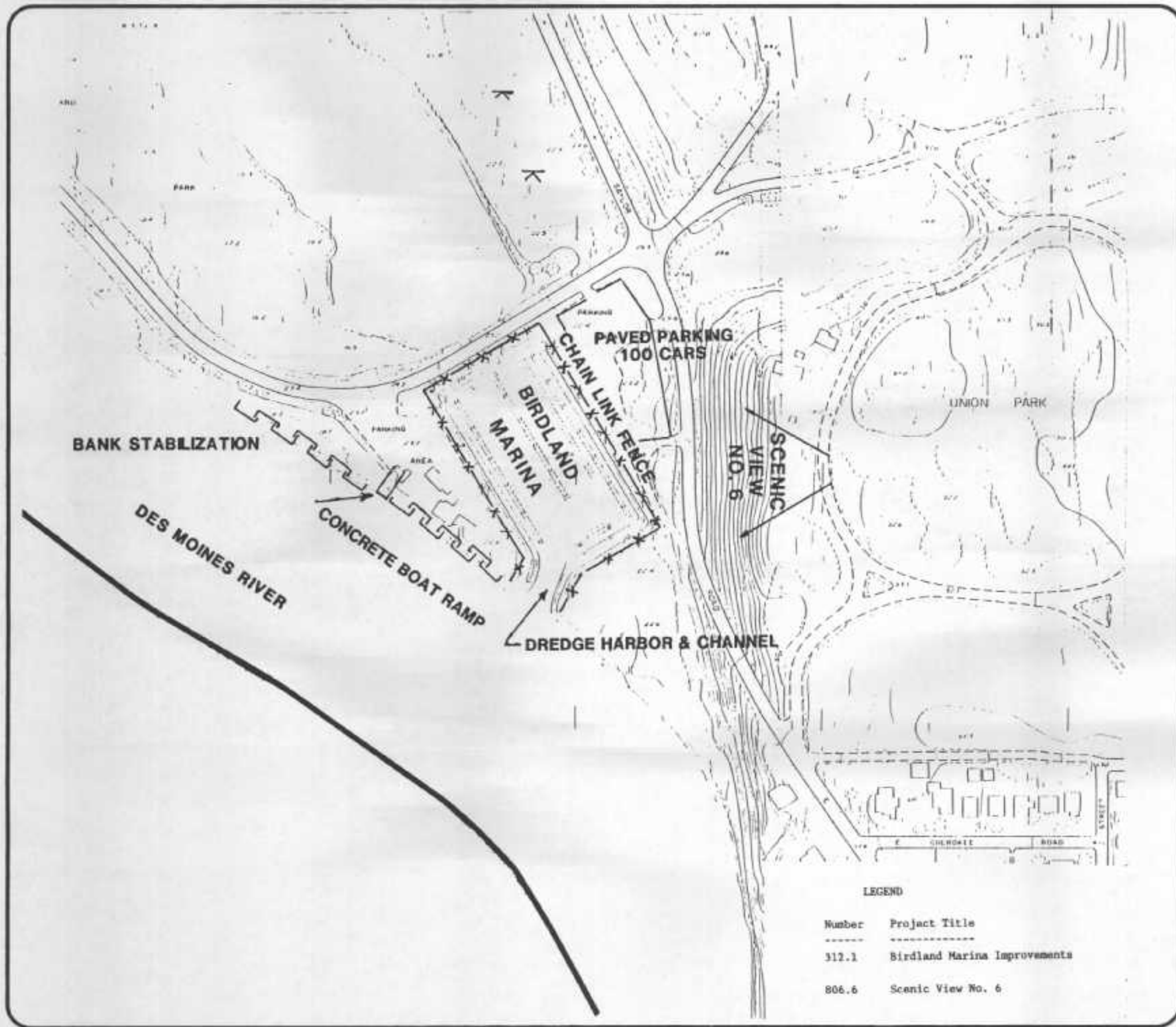
NORTH

SCALE IN FEET
 250 0 500

Des Moines Recreational River And Greenbelt



NUMBER: 310.1
 TITLE: **EASTER LAKE COUNTY PARK IMPROVEMENTS**
 NORTH
 250 0 500
 SCALE IN FEET
Des Moines Recreational River And Greenbelt
 U.S. ARMY ENGINEER DISTRICT - ROCK ISLAND
 SITE PLANS SHEET 1 of 1

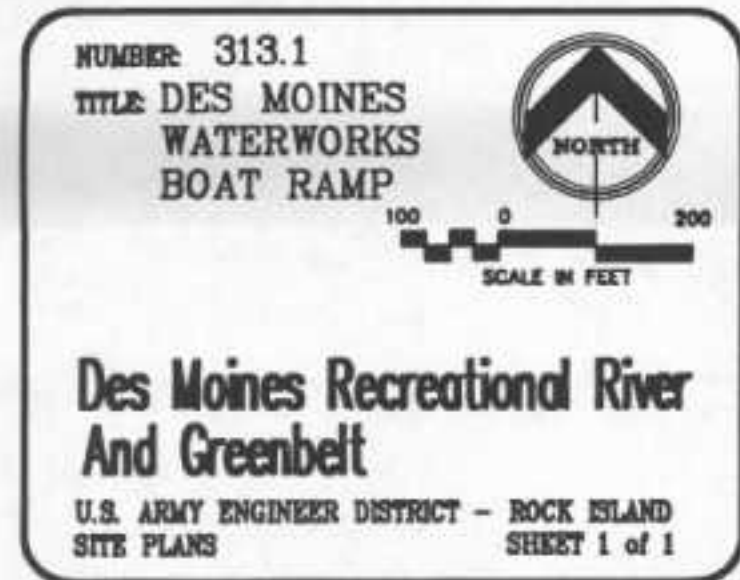
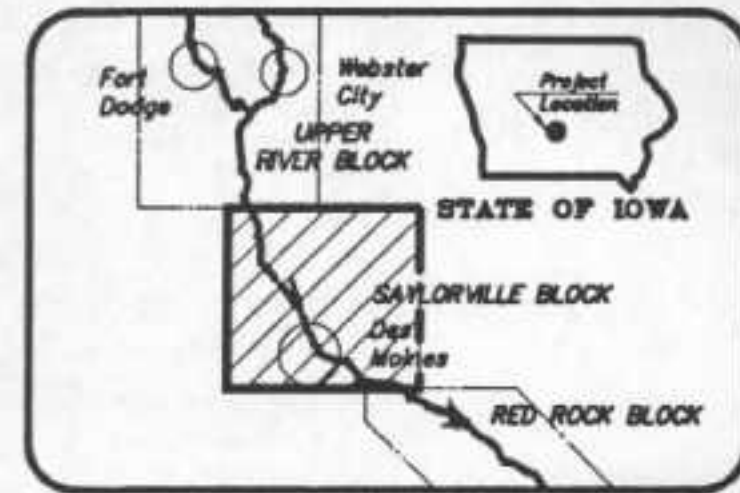
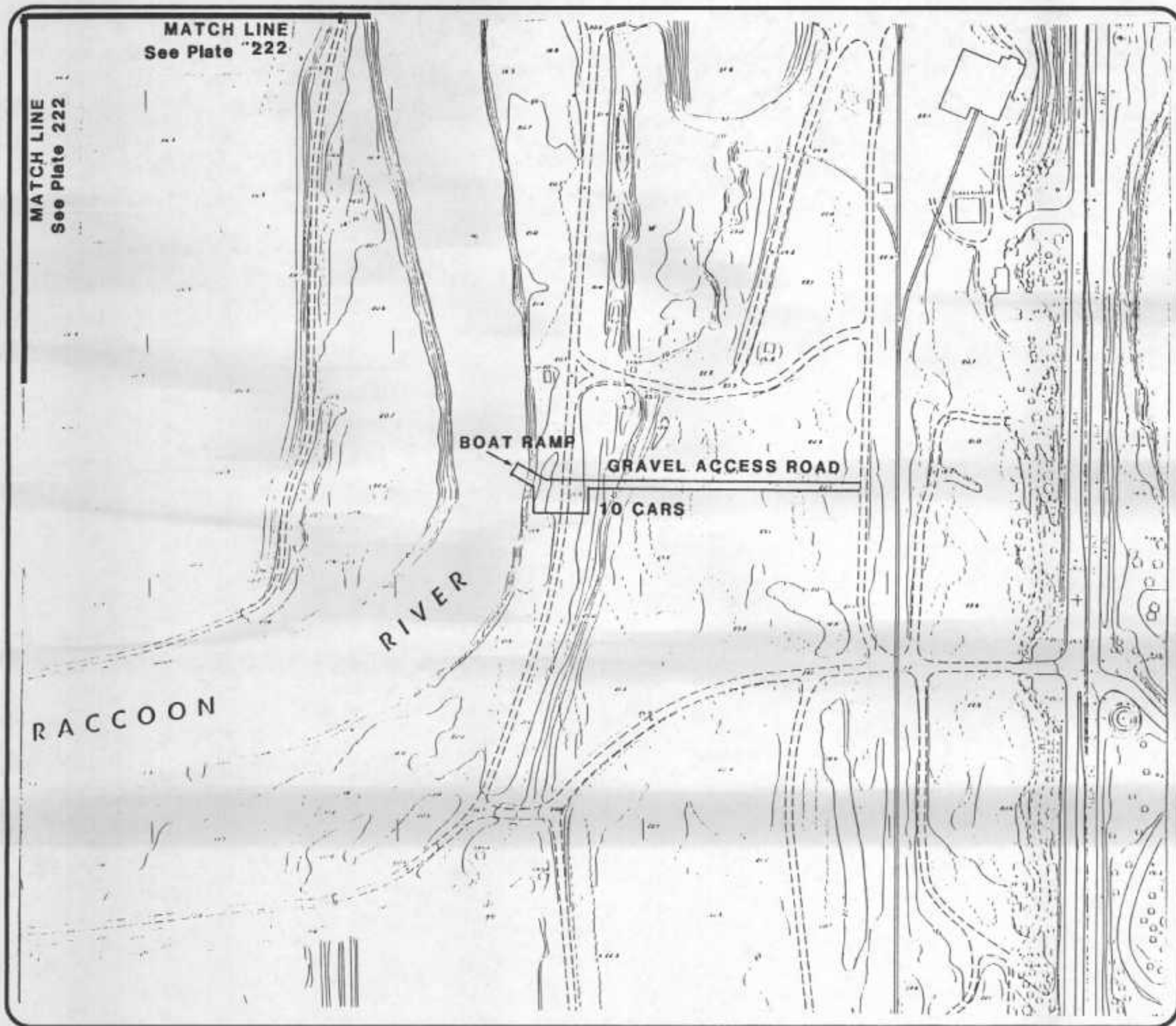


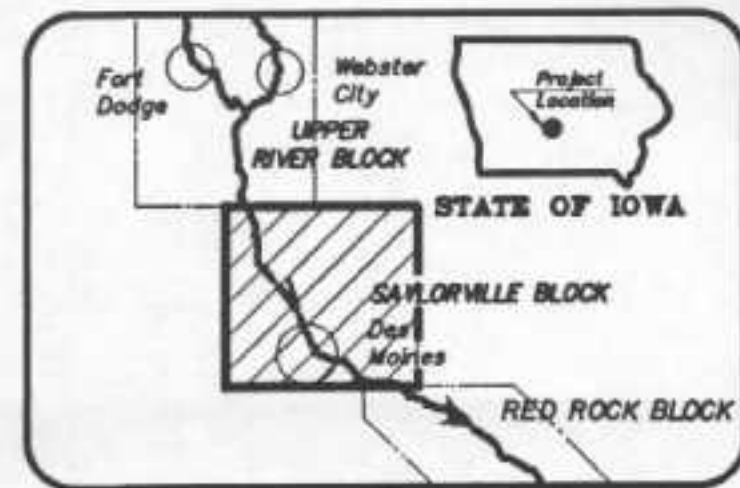
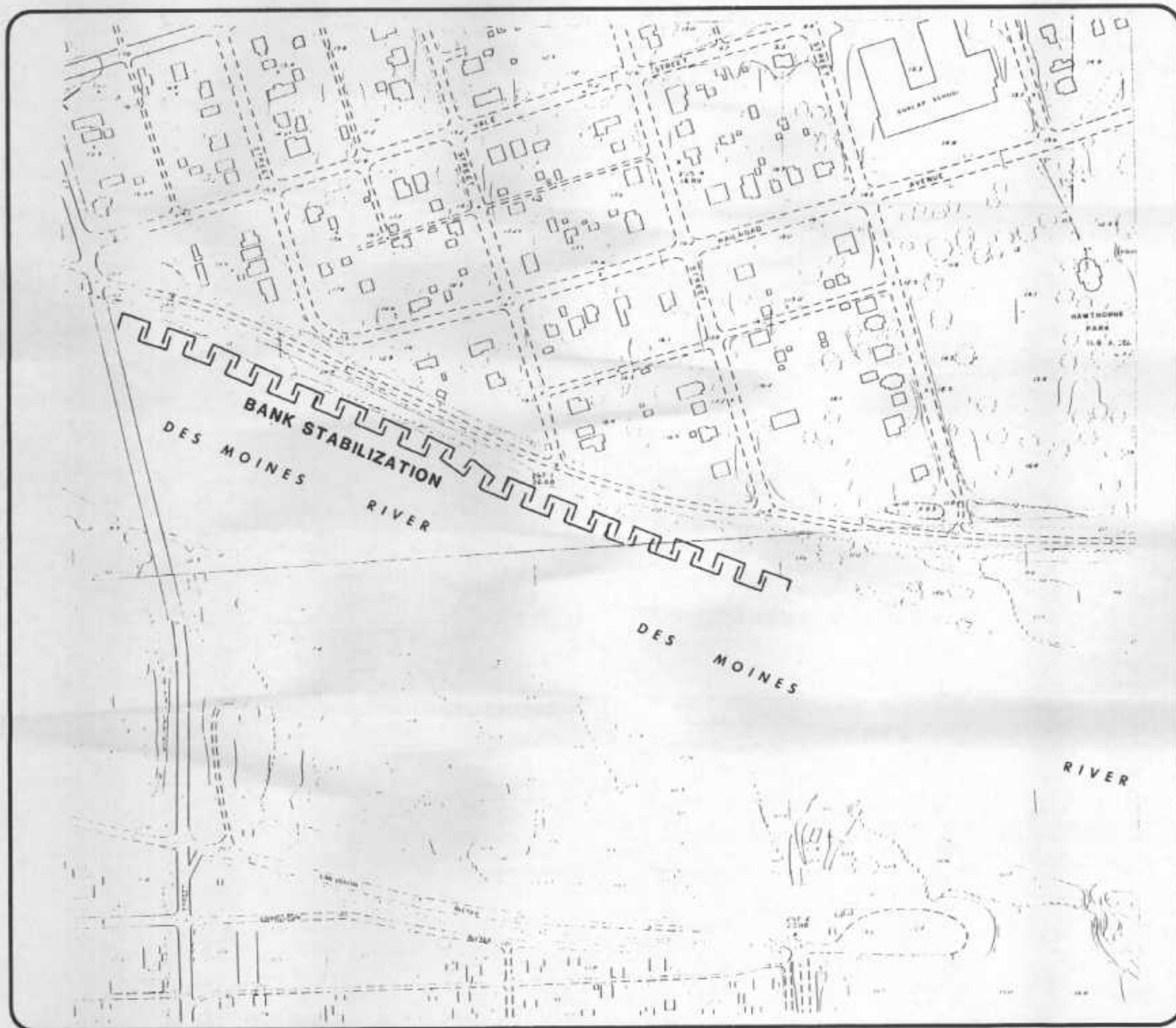
NUMBER:
TITLE (SEE LEGEND)

100 0 200
SCALE IN FEET

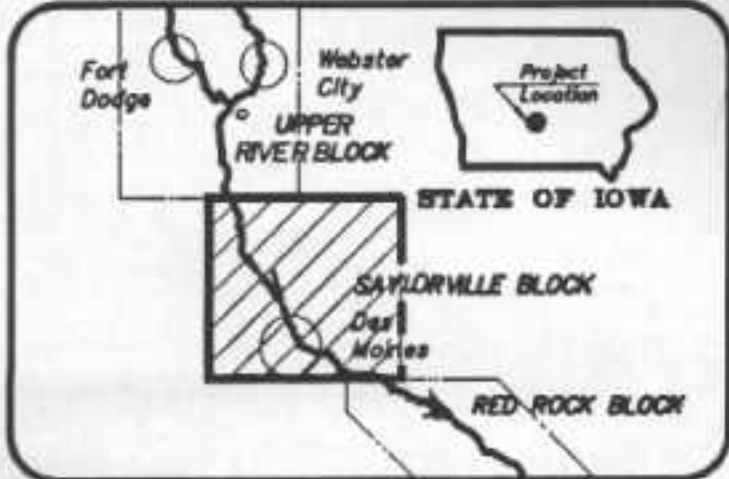
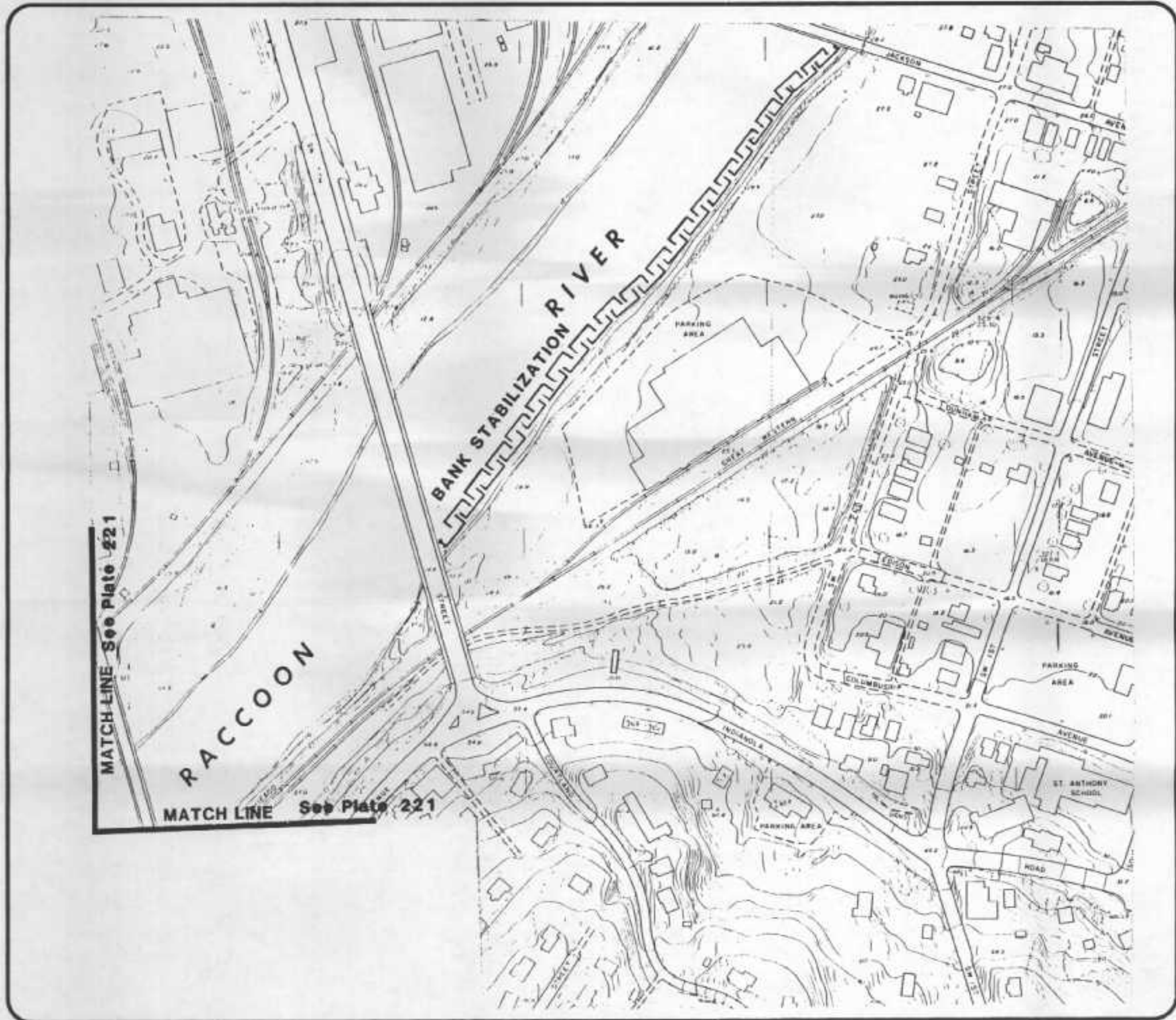
**Des Moines Recreational River
And Greenbelt**

U.S. ARMY ENGINEER DISTRICT - ROCK ISLAND
SITE PLANS SHEET 1 of 1





NUMBER: 314.3
 TITLE: LEVEE BANK STABILIZATION (DES MOINES RIVER)
 NORTH
 100 0 200
 SCALE IN FEET
Des Moines Recreational River And Greenbelt
 U.S. ARMY ENGINEER DISTRICT - ROCK ISLAND
 SITE PLANS SHEET 1 of 1



NUMBER: 314.3
 TITLE: LEVEE BANK STABILIZATION (RACCOON RIVER)
 U.S. ARMY ENGINEER DISTRICT - ROCK ISLAND
 SITE PLANS SHEET 1 of 1

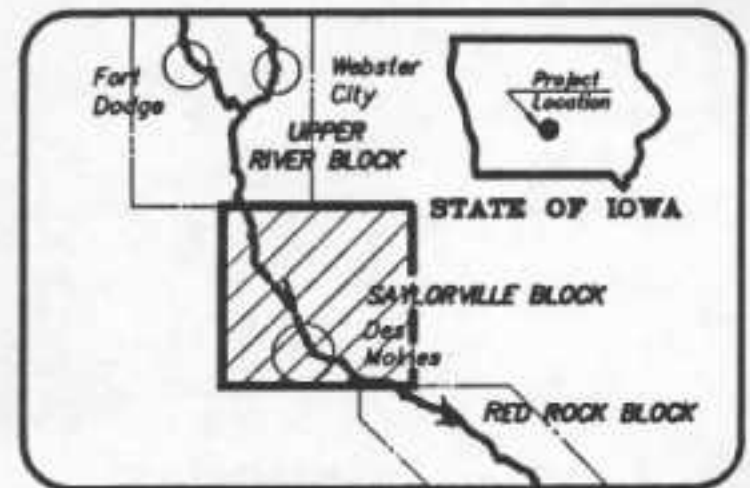
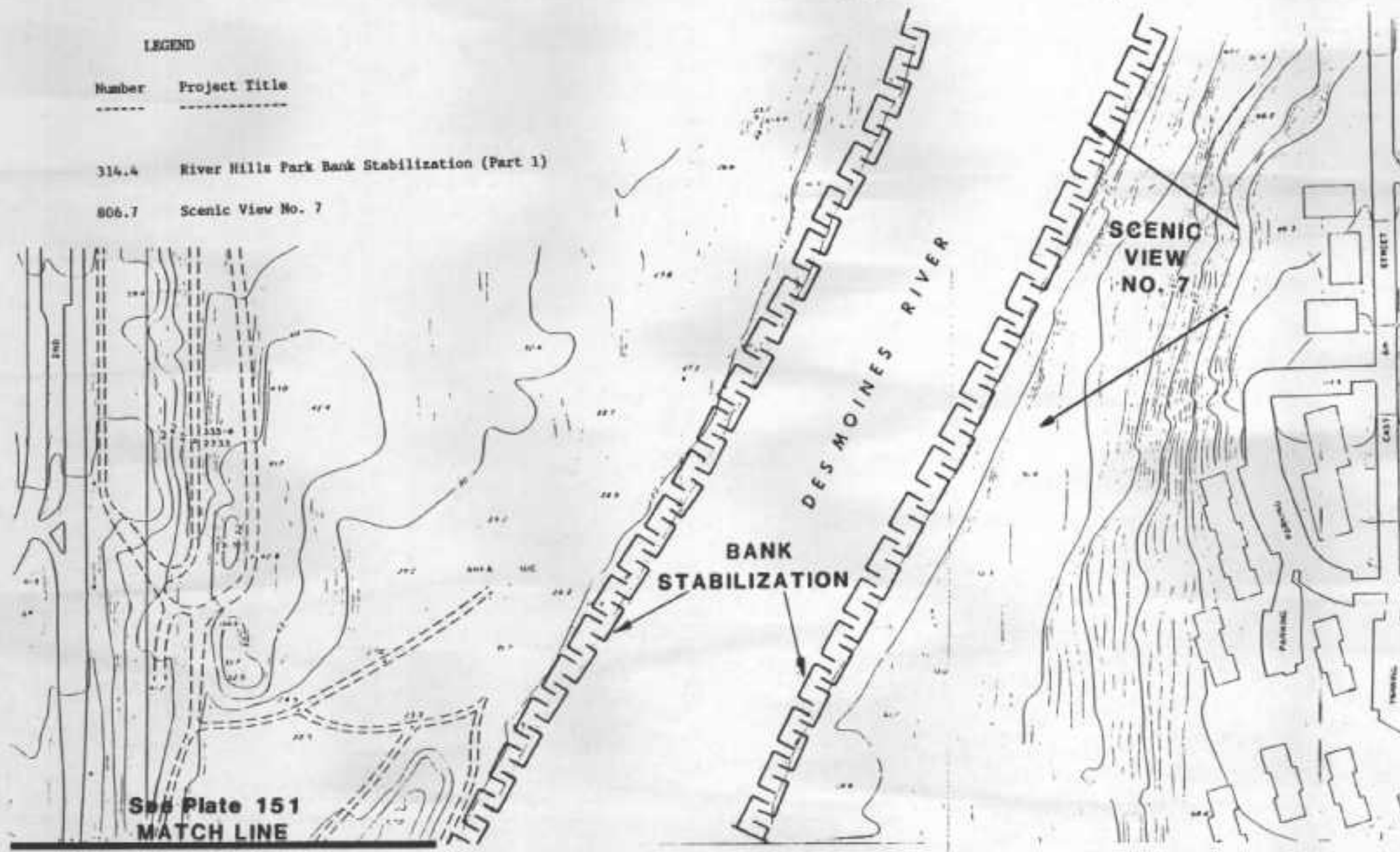
A north arrow is located to the right of the title, pointing upwards. Below it is a scale bar labeled "SCALE IN FEET" with markings at 100, 0, and 200.

LEGEND


Number Project Title

314.4 River Hills Park Bank Stabilization (Part 1)

806.7 Scenic View No. 7

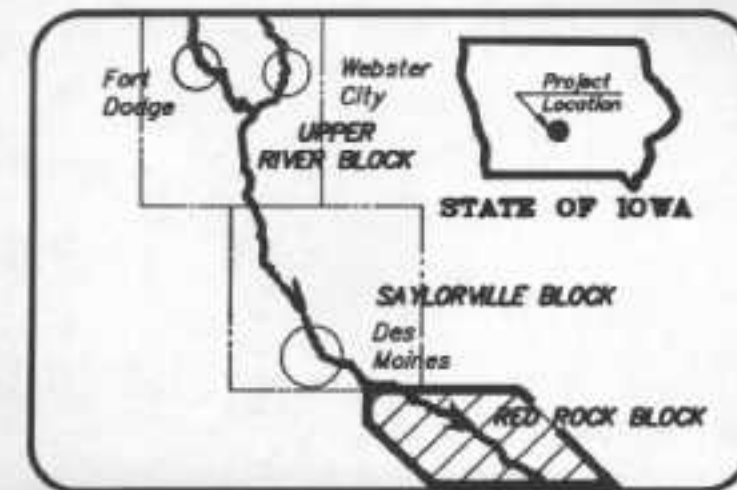
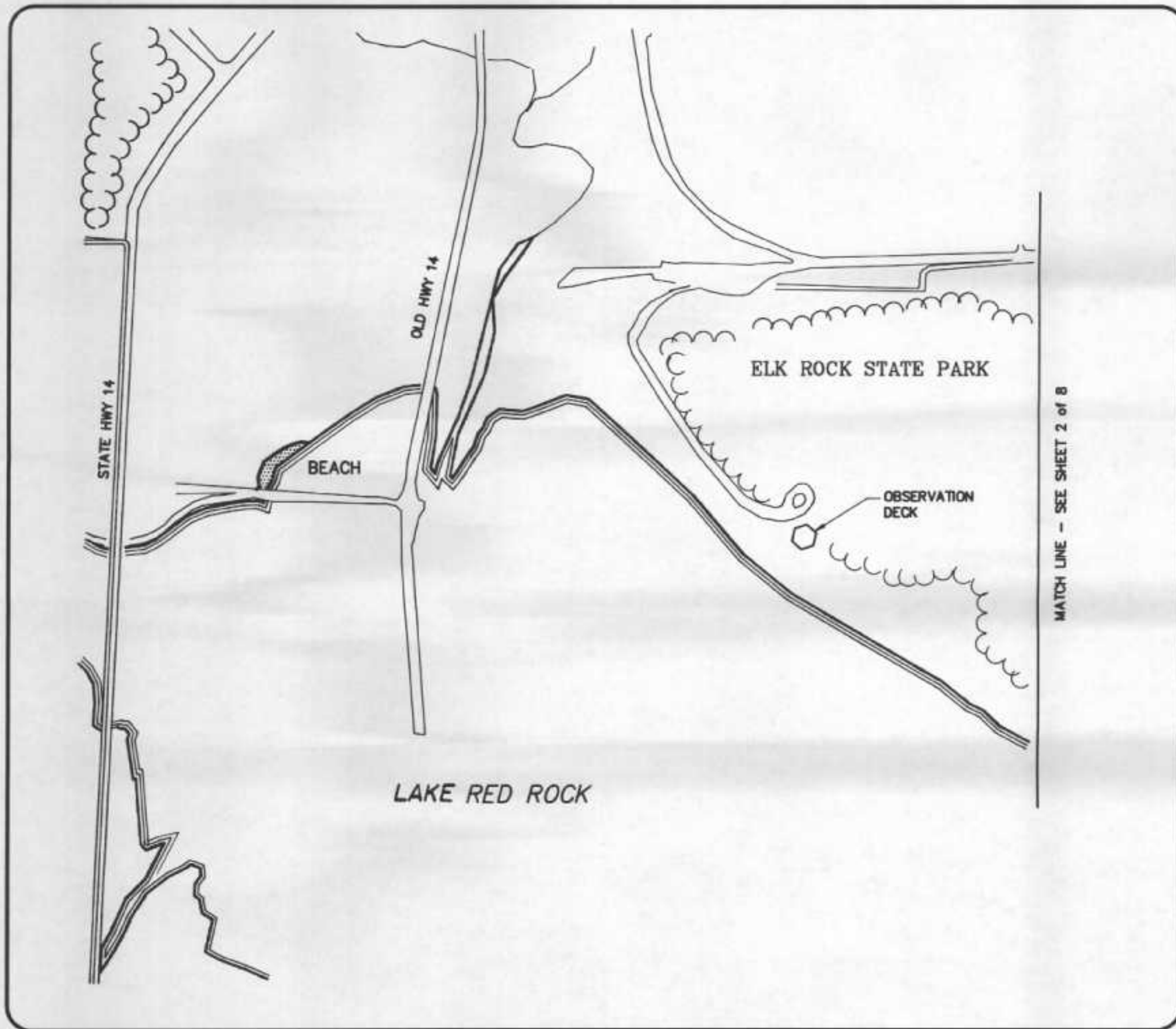


NUMBER
TITLE (SEE LEGEND)



**Des Moines Recreational River
And Greenbelt**

U.S. ARMY ENGINEER DISTRICT - ROCK ISLAND
SITE PLANS SHEET 1 of 1



NUMBER: 401.1

TITLE: ELK ROCK STATE PARK IMPROVEMENTS

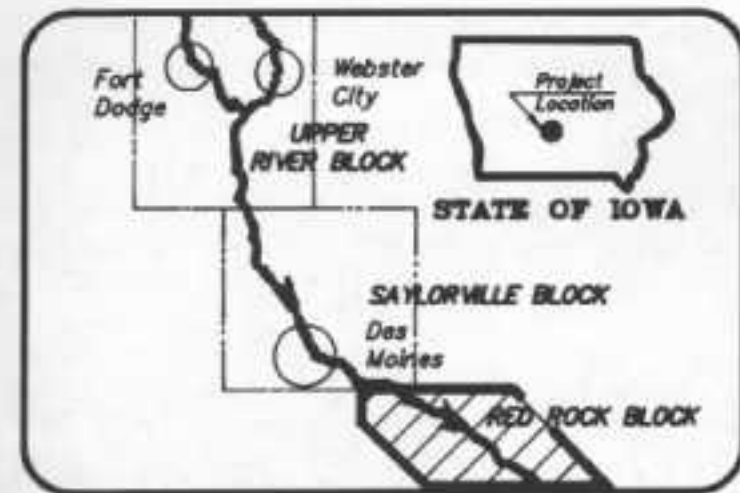
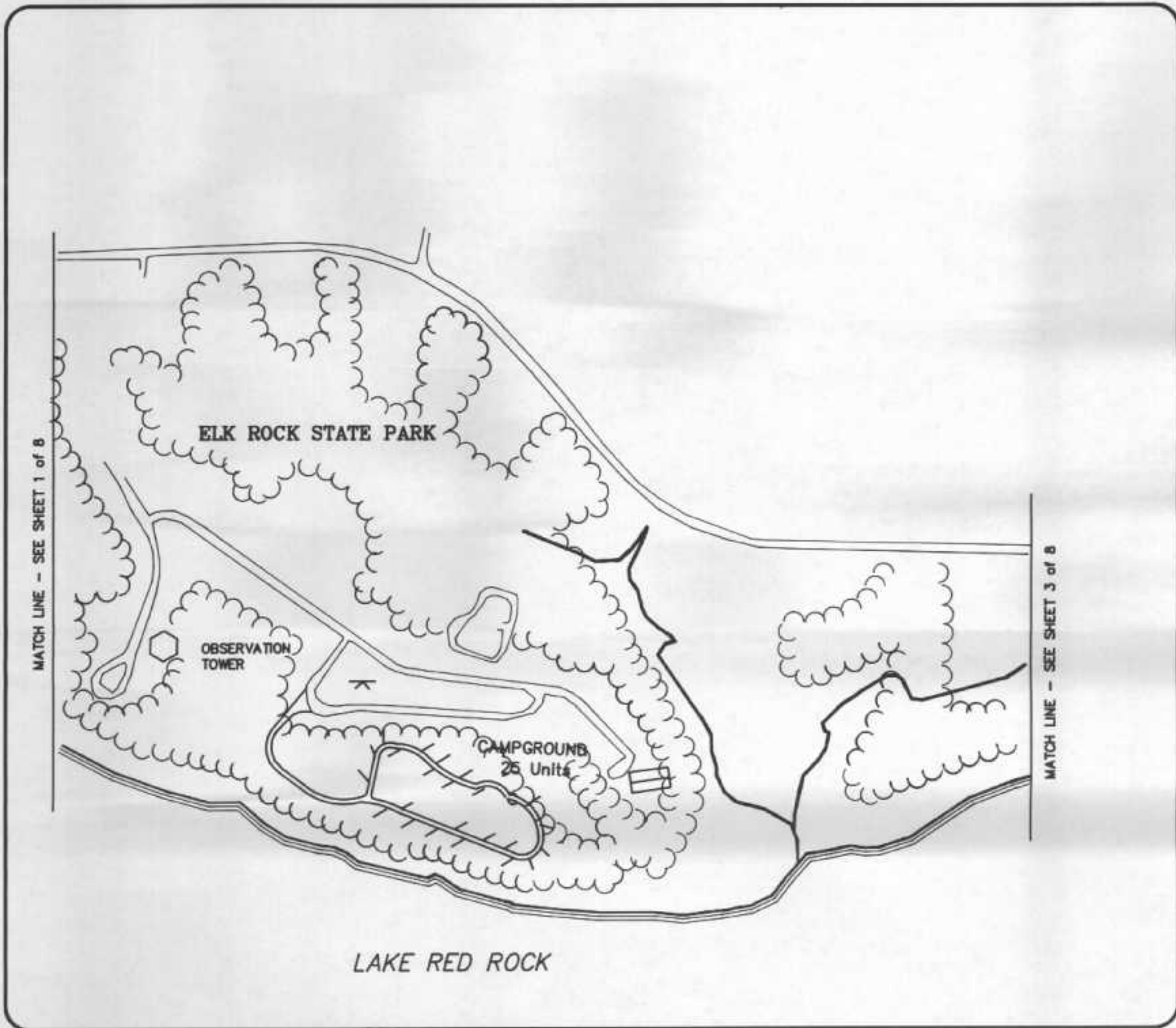
NORTH

250 0 500

SCALE IN FEET

Des Moines Recreational River And Greenbelt

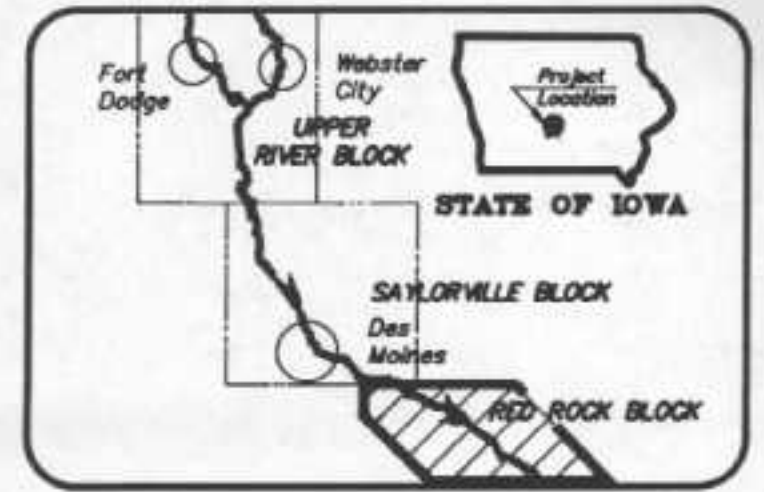
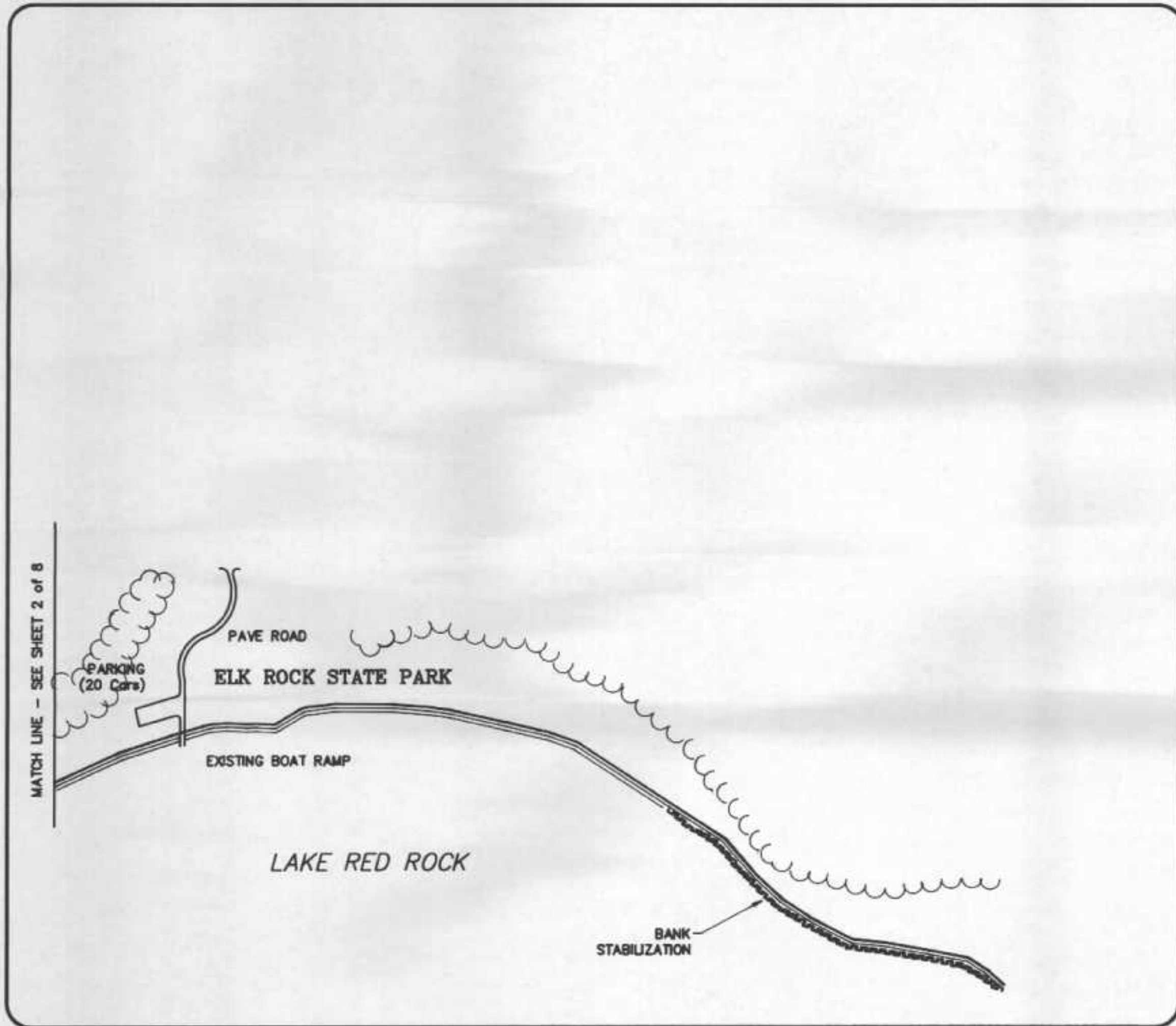
U.S. ARMY ENGINEER DISTRICT - ROCK ISLAND
SITE PLANS SHEET 1 of 8



NUMBER: 401.1
 TITLE: ELK ROCK STATE PARK IMPROVEMENTS

NORTH
 250 0 500
 SCALE IN FEET

Des Moines Recreational River And Greenbelt
 U.S. ARMY ENGINEER DISTRICT - ROCK ISLAND
 SITE PLANS SHEET 2 of 8



NUMBER: 401.1

TITLE: ELK PARK STATE PARK IMPROVEMENTS

NORTH

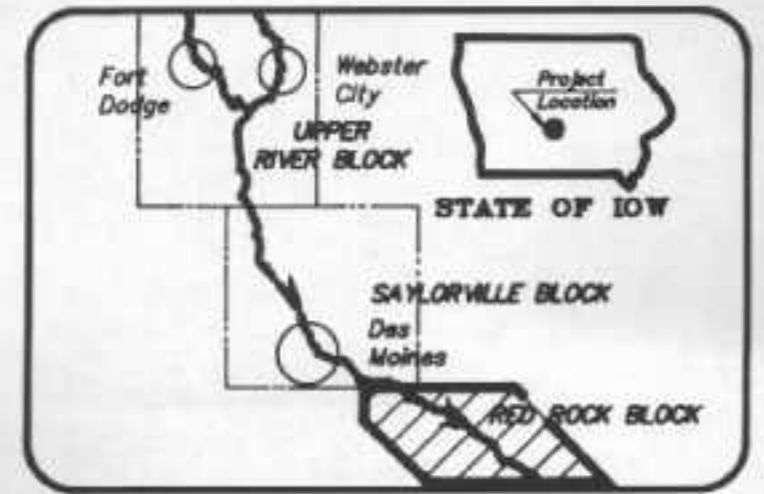
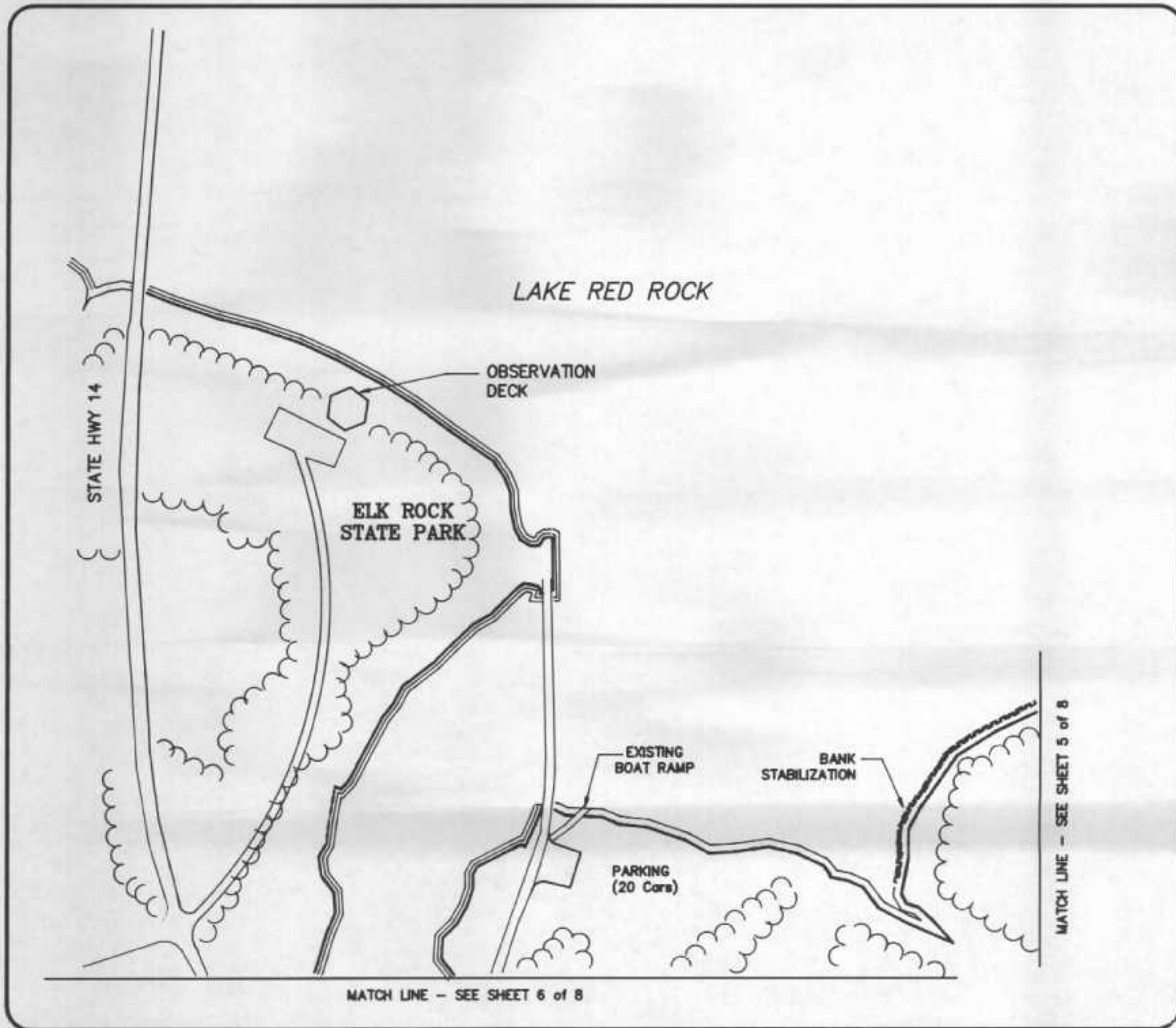
250 0 500

SCALE IN FEET

Des Moines Recreational River And Greenbelt

U.S. ARMY ENGINEER DISTRICT - ROCK ISLAND

SITE PLANS SHEET 3 of 8



NUMBER: 401.1

TITLE: ELK ROCK STATE PARK IMPROVEMENTS

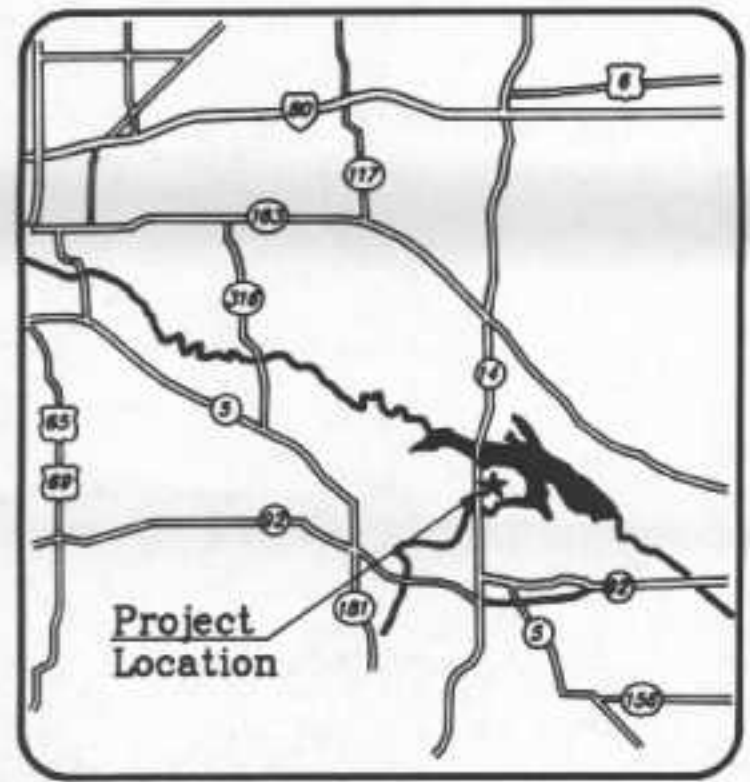
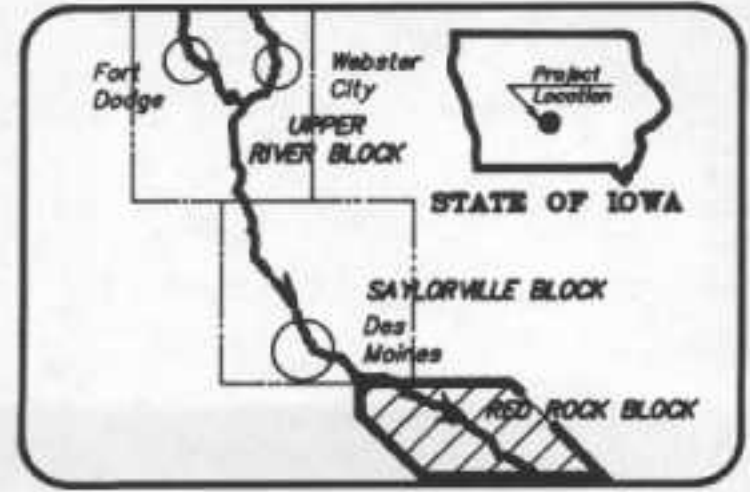
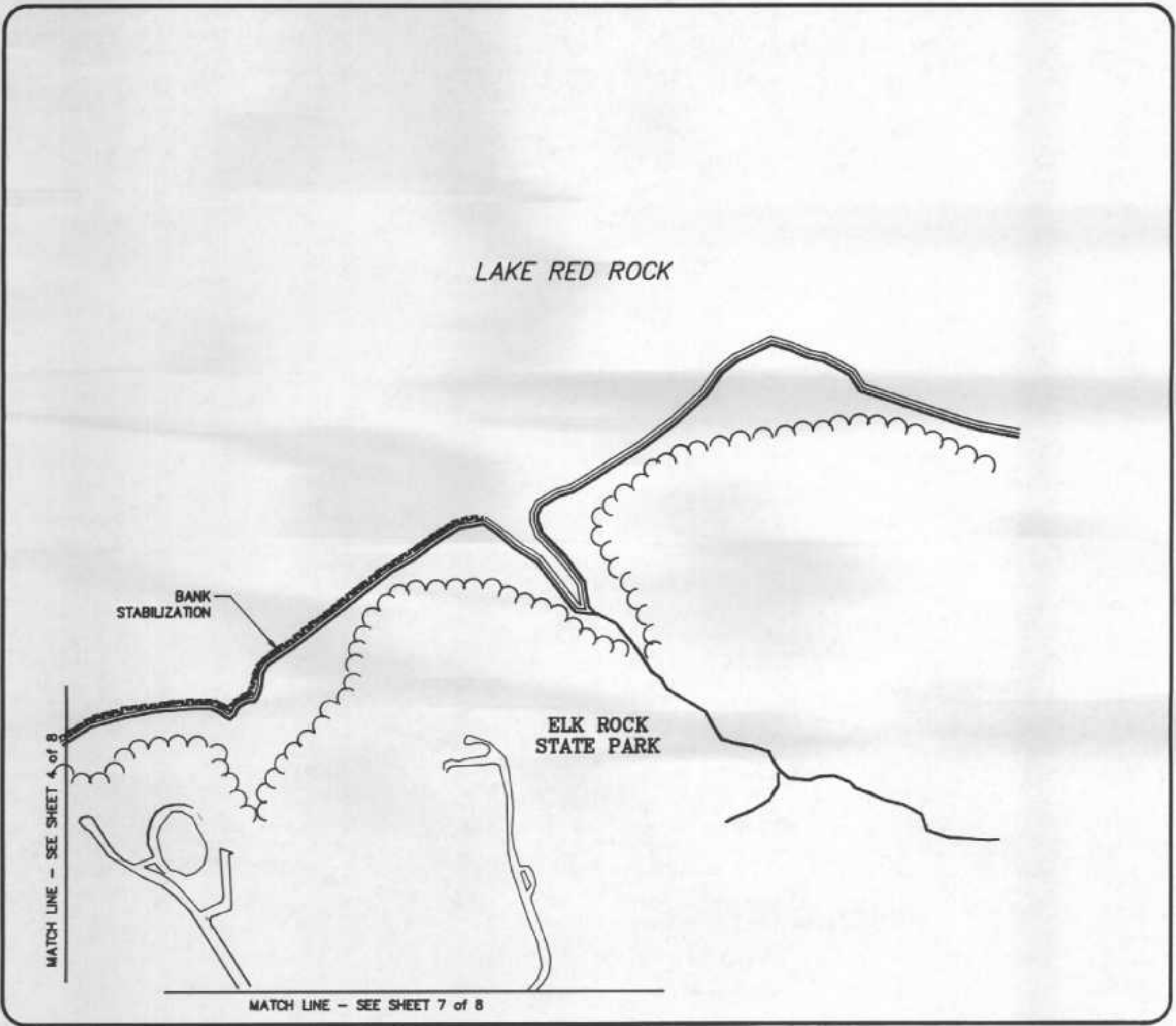
NORTH

250 0 500

SCALE IN FEET

Des Moines Recreational River And Greenbelt

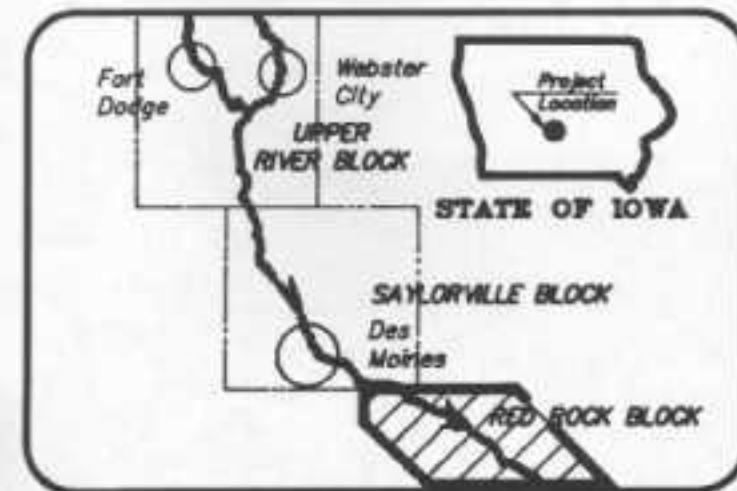
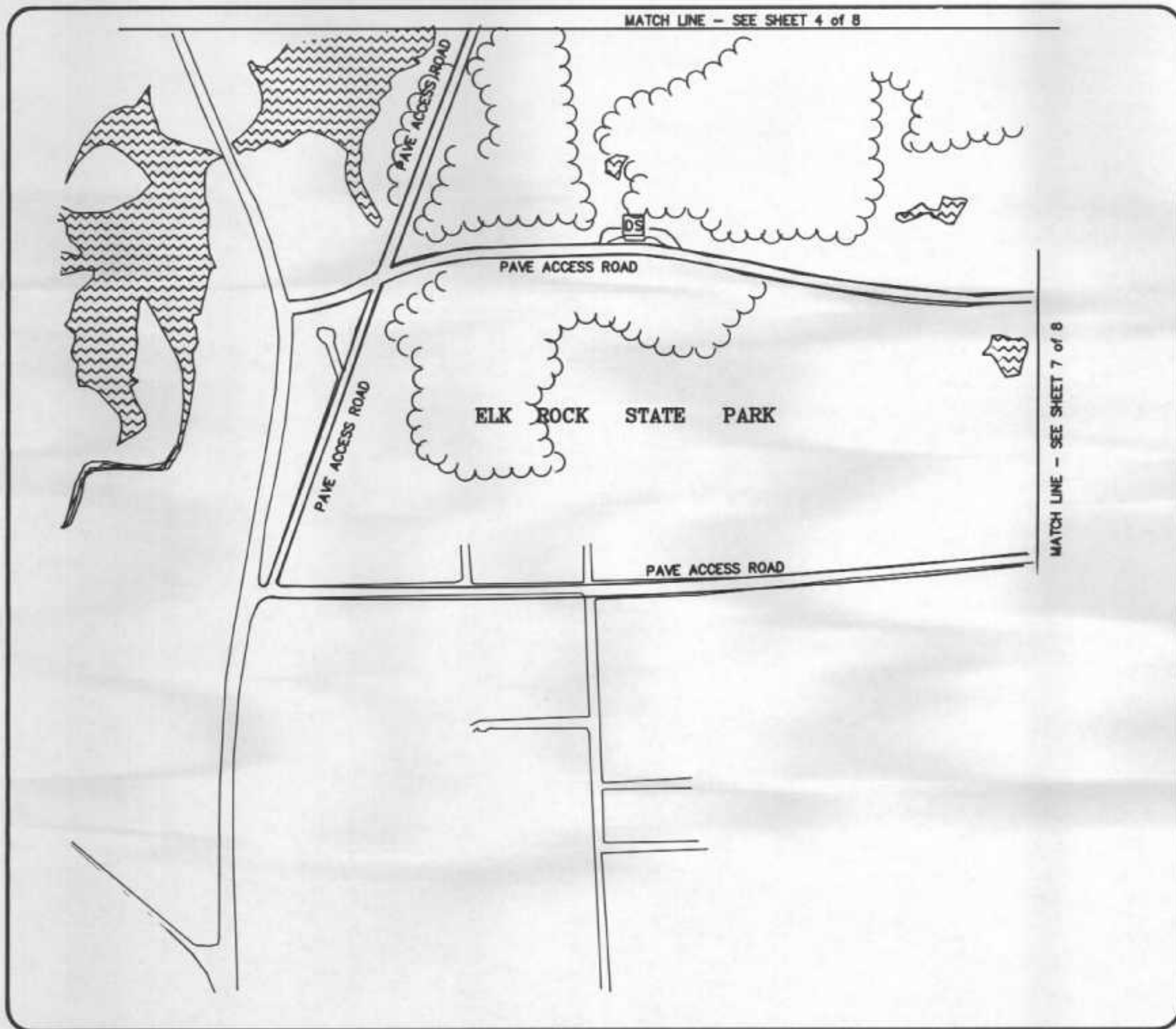
U.S. ARMY ENGINEER DISTRICT - ROCK ISLAND
SITE PLANS SHEET 4 of 8



NUMBER: 401.1
 TITLE: ELK ROCK STATE PARK IMPROVEMENTS

NORTH
 250 0 500
 SCALE IN FEET

Des Moines Recreational River And Greenbelt
 U.S. ARMY ENGINEER DISTRICT - ROCK ISLAND
 SITE PLANS SHEET 5 of 8

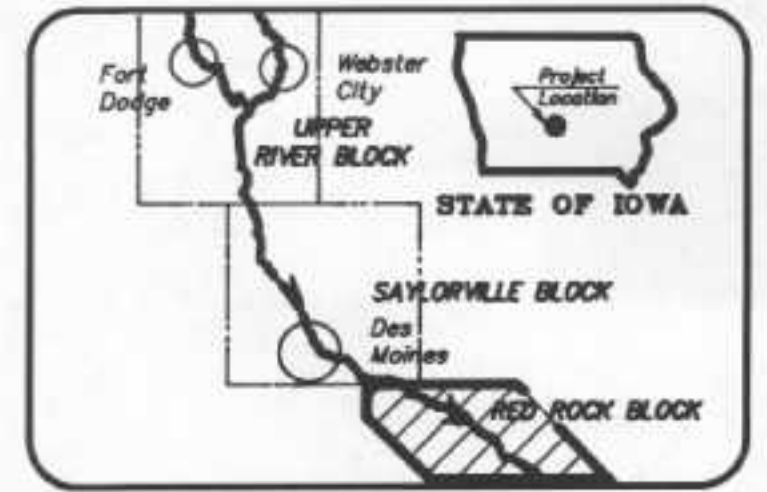
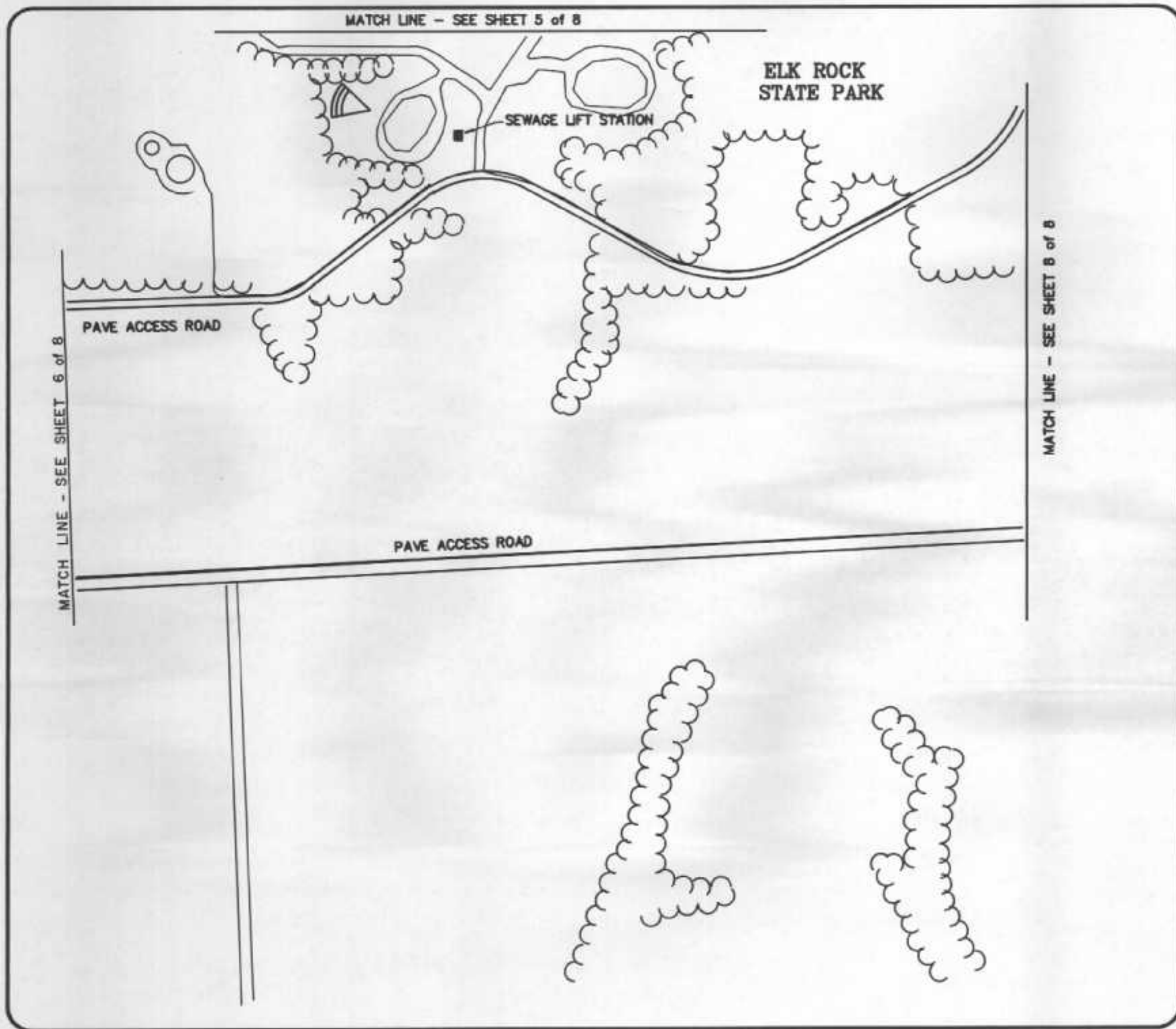


NUMBER: 401.1
 TITLE: ELK ROCK STATE PARK IMPROVEMENTS

250 0 500
 SCALE IN FEET

**Des Moines Recreational River
 And Greenbelt**

U.S. ARMY ENGINEER DISTRICT - ROCK ISLAND
 SITE PLANS SHEET 6 of 8



NUMBER: 401.1

TITLE: ELK ROCK STATE PARK IMPROVEMENTS

NORTH

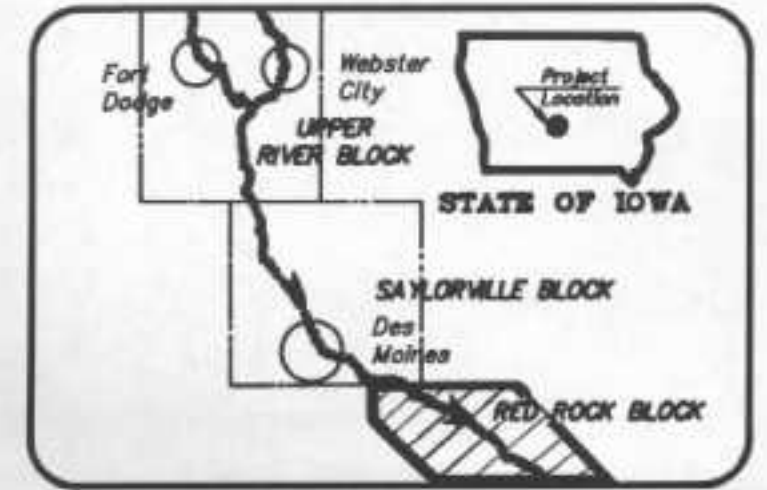
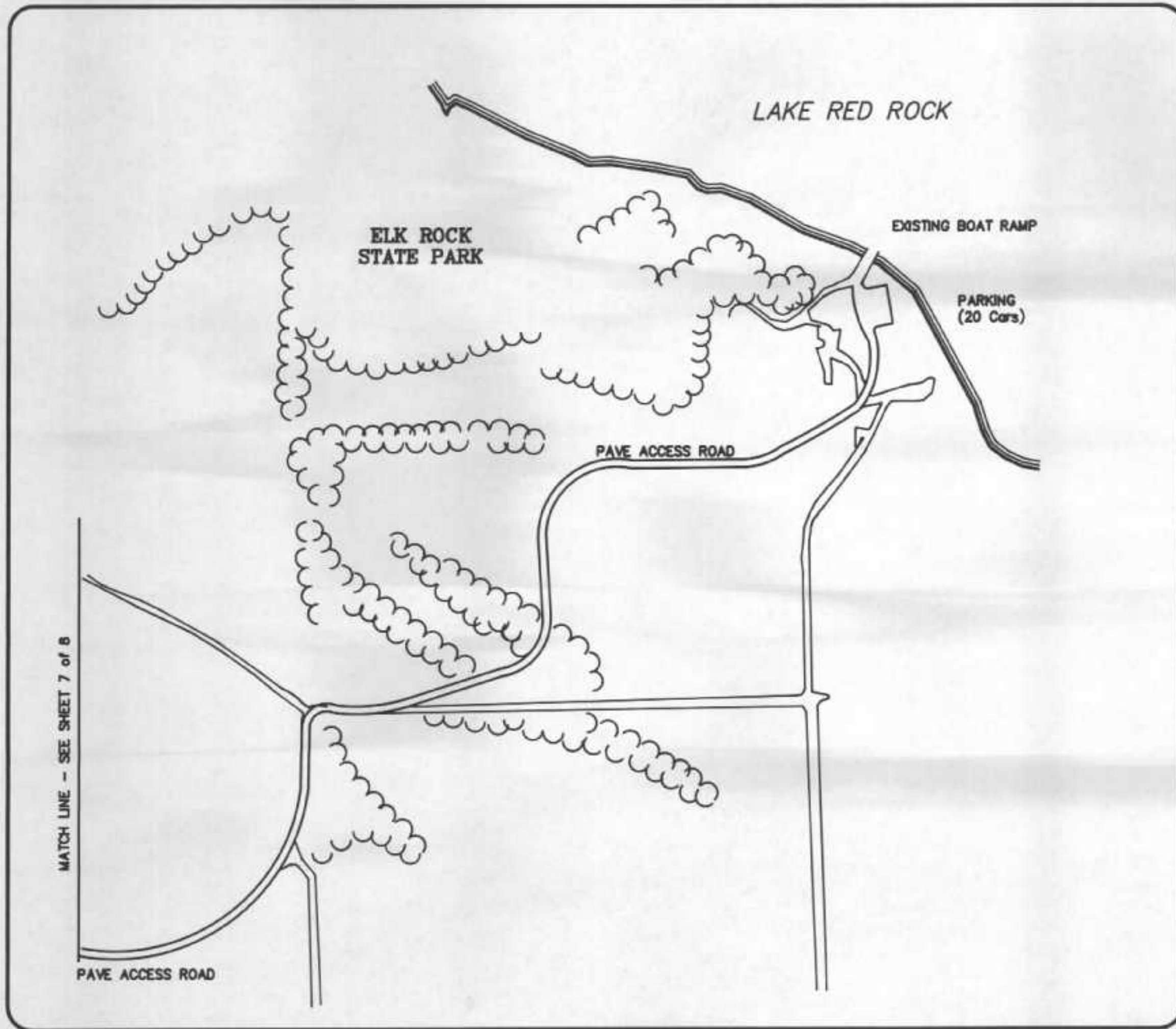
250 0 500

SCALE IN FEET

Des Moines Recreational River And Greenbelt

U.S. ARMY ENGINEER DISTRICT - ROCK ISLAND

SITE PLANS SHEET 7 of 8



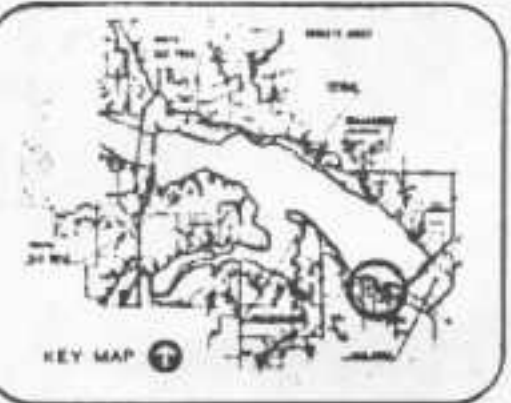
NUMBER: 401.1
 TITLE: ELK ROCK STATE PARK IMPROVEMENTS

NORTH

250 0 500
 SCALE IN FEET

Des Moines Recreational River And Greenbelt




U.S. ARMY ENGINEER DISTRICT - ROCK ISLAND
 SITE PLANS SHEET 8 of 8




LEGEND

- Project Boundary
- - - Recreation Boundary
- Conservation Pool
- Five Year Flood Pool
- Flood Pool

FACILITY DEVELOPMENT

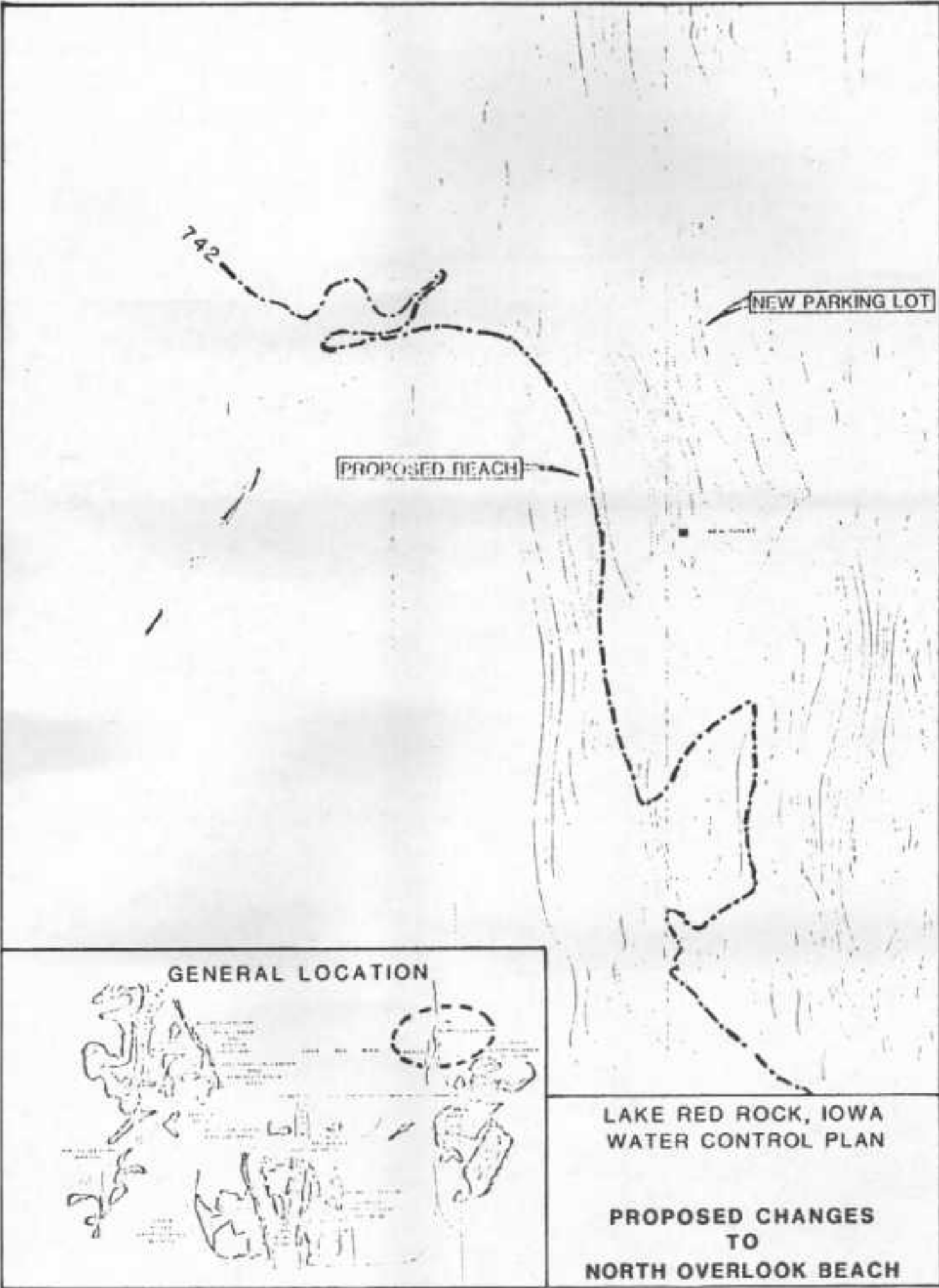
- Project Roads
- Foot Trail
-  Picnic Shelter
-  Picnic Table
-  Camp Circle

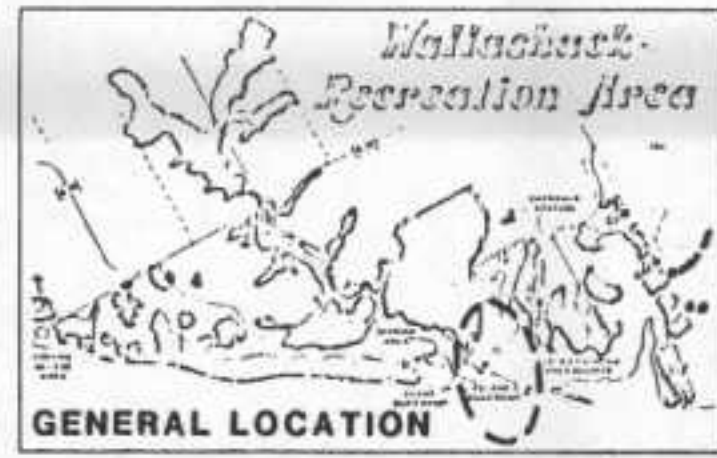
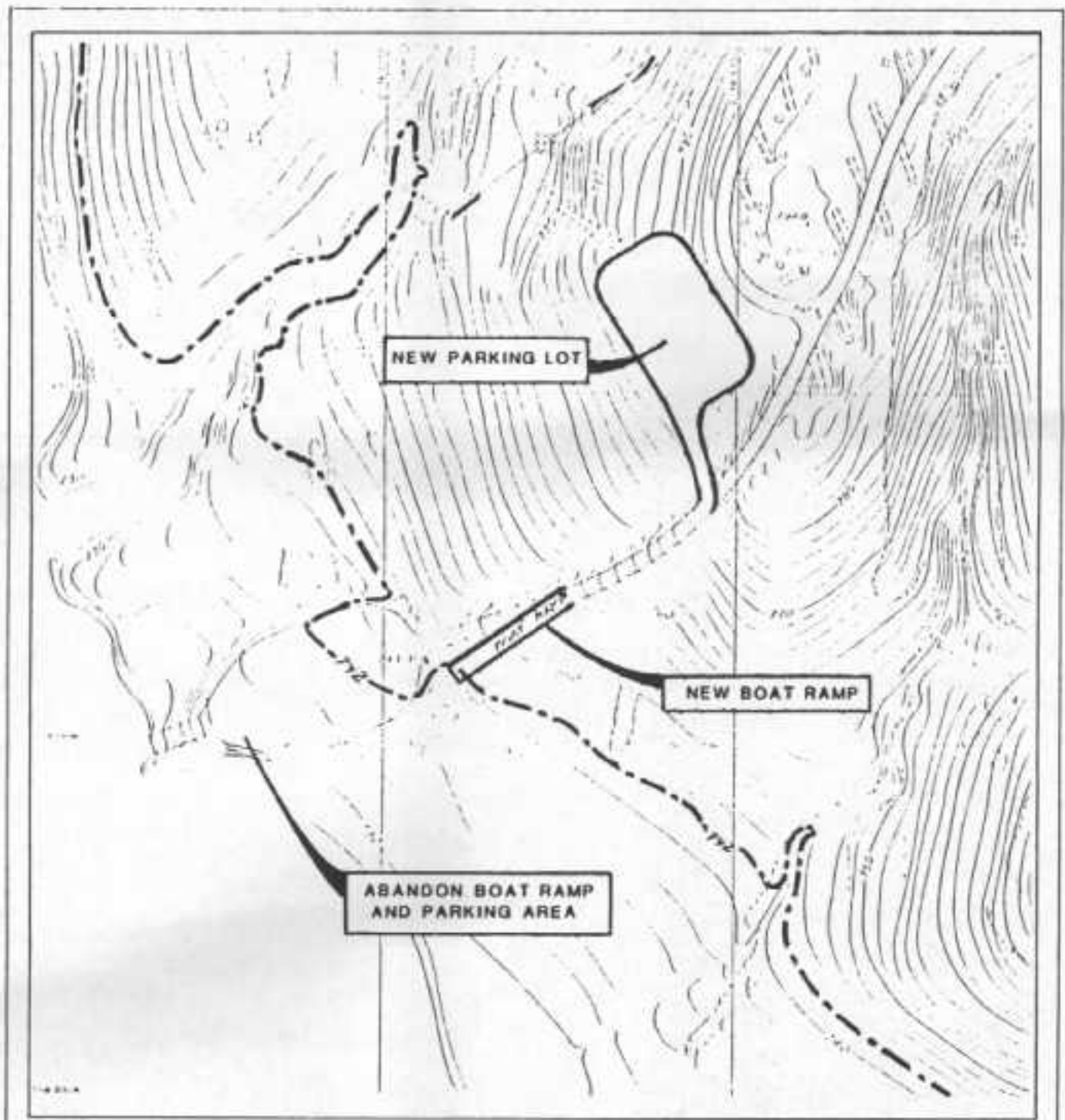

200 400 600 800

DES MOINES RIVER IOWA
Red Rock Dam
Lake Red Rock

Resource Master Plan
 Corps of Engineers
 Rock Island District
 Rock Island Illinois

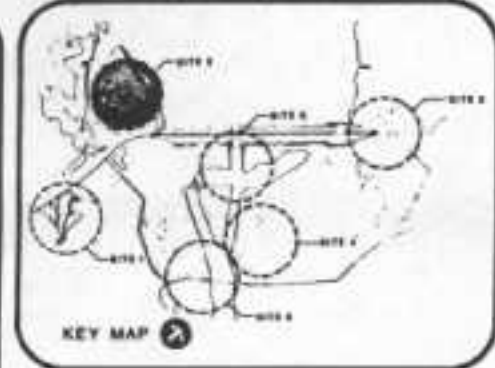
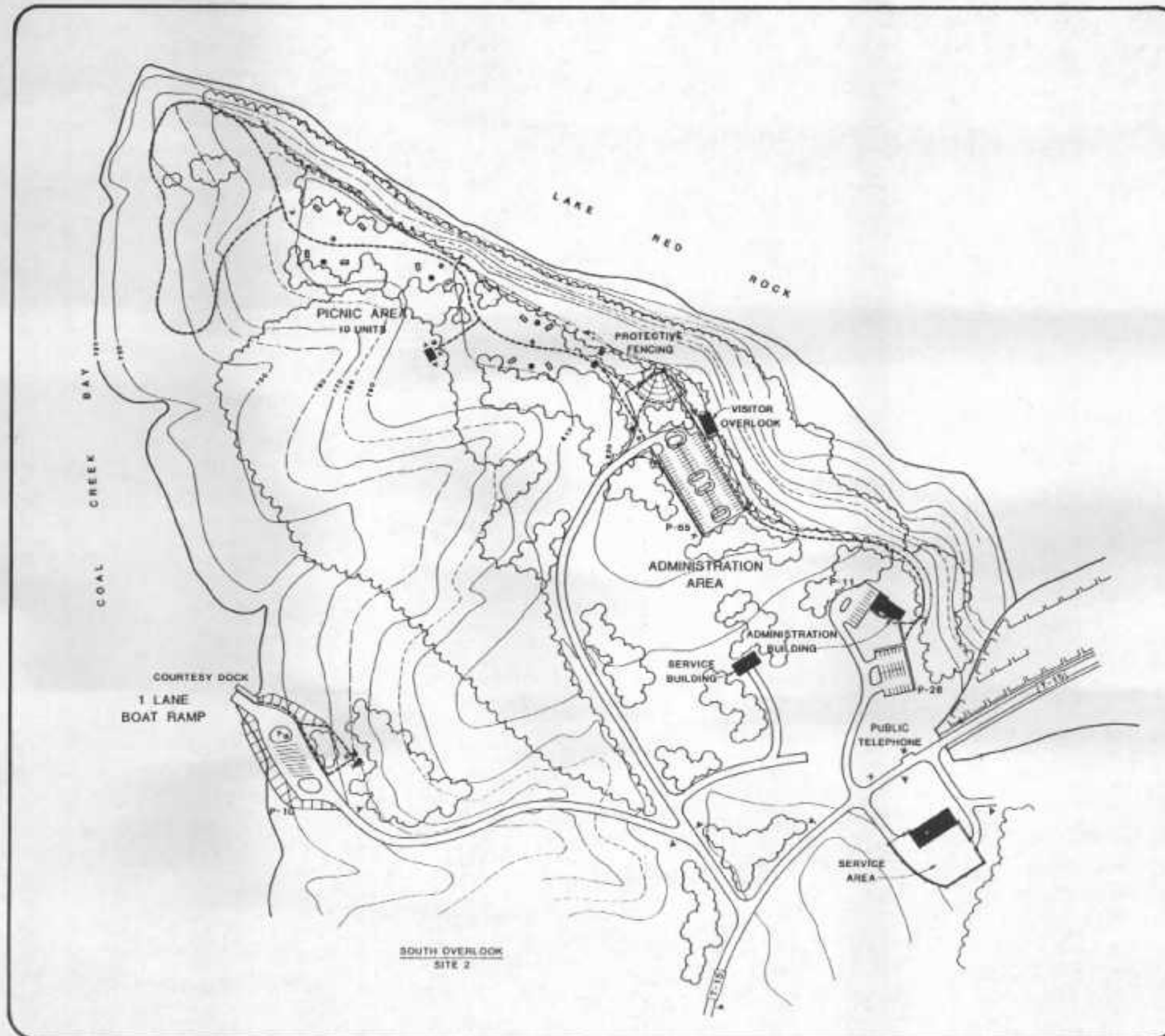
Red Rock Dam
 Recreation Area
 Loal Creek Bay
 Site 7





LAKE RED ROCK, IOWA
WATER CONTROL PLAN

PROPOSED CHANGES
TO
EAST WALLASHUCK



LEGEND

- Project Boundary
- - - Recreation Boundary
- Conservation Pool
- Five Year Flood Pool
- Flood Pool

FACILITY DEVELOPMENT

- Project Roads and Parking
- Vegetation
- Picnic Table
- Trash Container
- ▲ Fireplace
- Fire Ring
- Foot Trail
- Y Sign
- Camp Circle
- Playground
- Trailer Dumping Station
- Amphitheater
- Picnic Shelter
- Entrance Station
- Bath-Change Shelter
- Comfort Station
- Washhouse
- Vault Toilet
- Fish Cleaning Station
- Water Supply
- Drinking Fountain
- Light
- Facility to be Obliterated



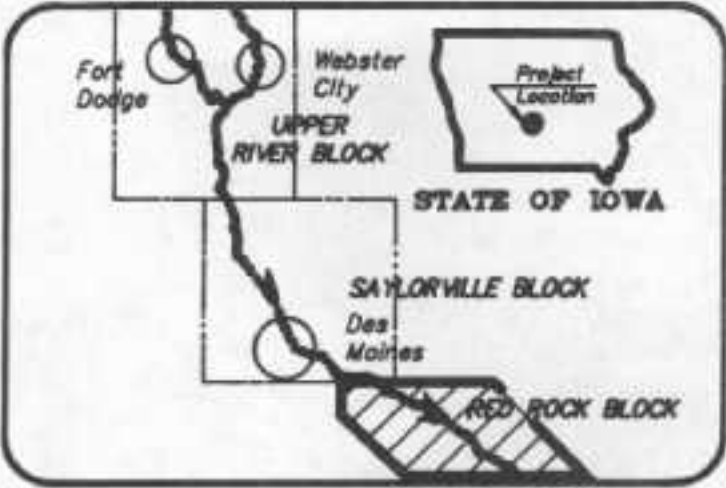
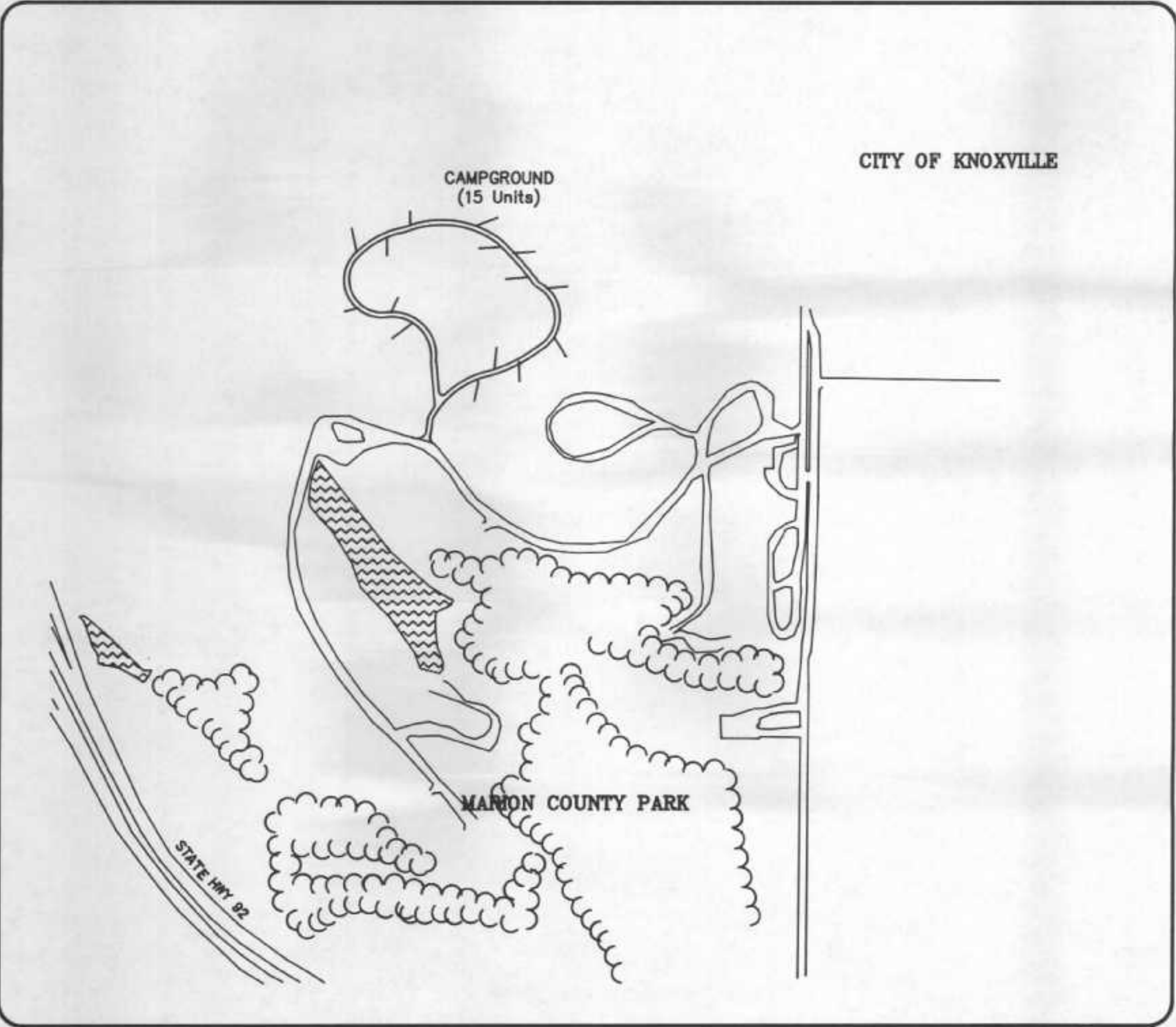

NORTH SCALE IN FEET

DES MOINES RIVER, IOWA

Red Rock Dam

Lake Red Rock

Resource Master Plan Red Rock Dam
 Corps of Engineers Recreation Area
 Rock Island District South Overlook
 Rock Island, Illinois Site 2



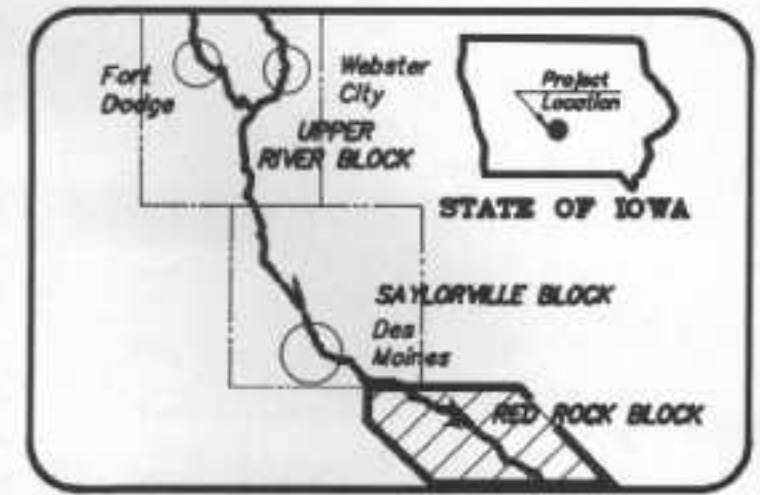
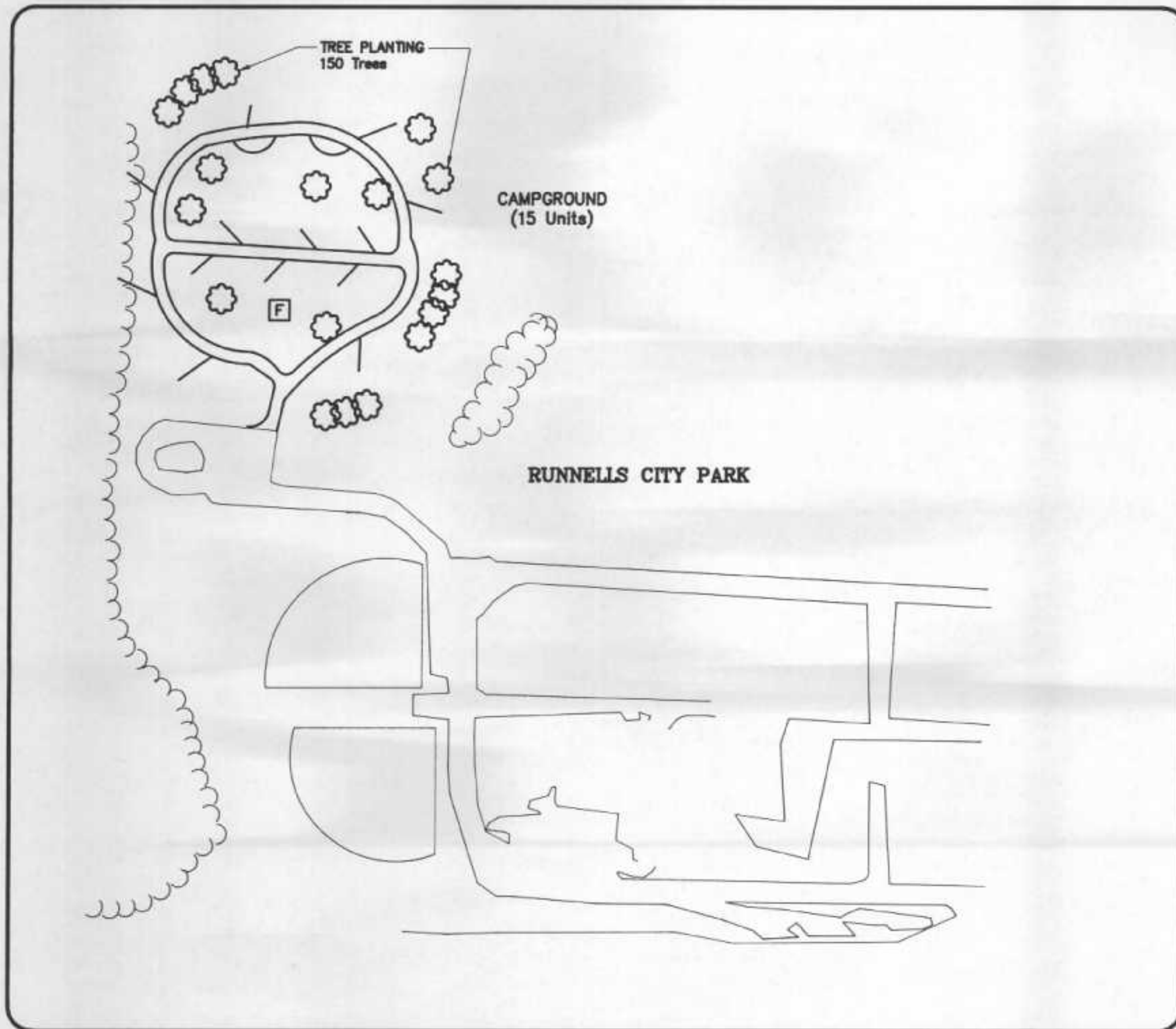
NUMBER: 403.1
 TITLE: MARION COUNTY PARK IMPROVEMENTS

NORTH

250 0 500
 SCALE IN FEET

**Des Moines Recreational River
 And Greenbelt**

U.S. ARMY ENGINEER DISTRICT - ROCK ISLAND
 SITE PLANS SHEET 1 of 1



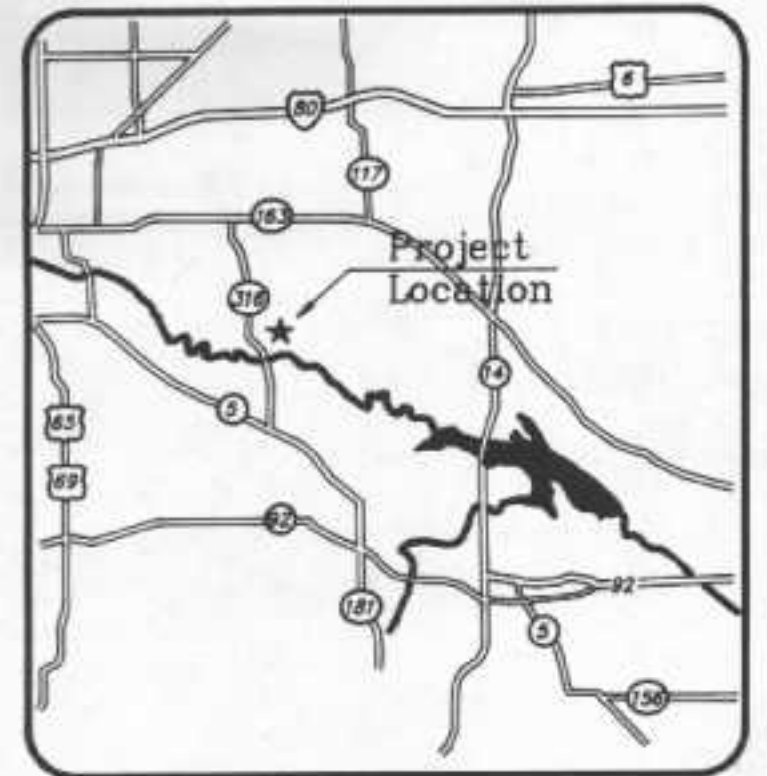
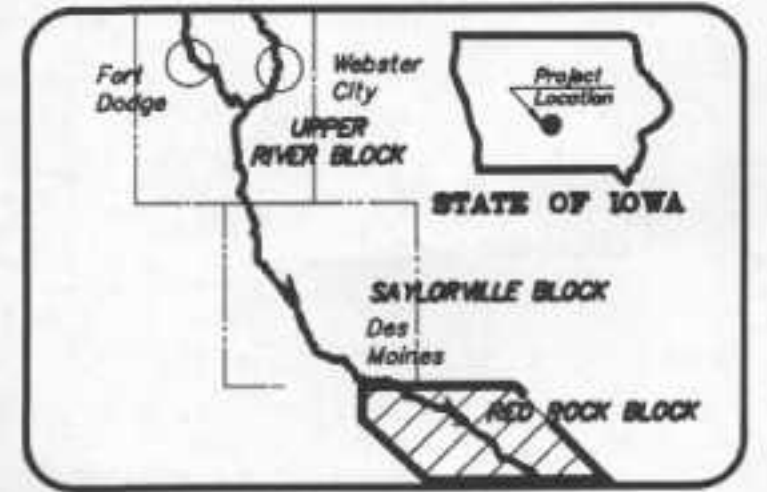
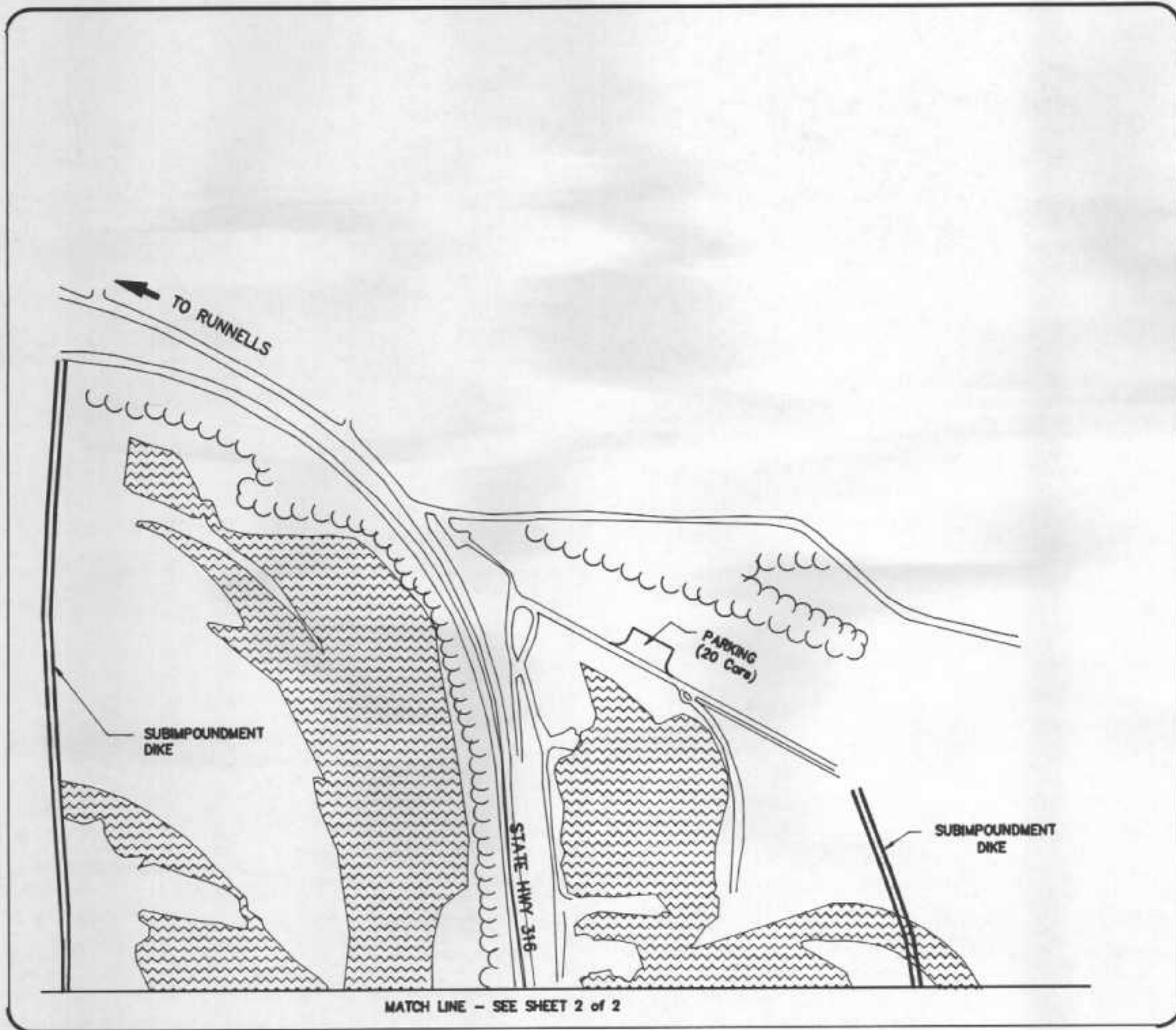
NUMBER: 404.1
 TITLE: RUNNELLS CITY PARK IMPROVEMENTS

NORTH

100 0 200
 SCALE IN FEET

**Des Moines Recreational River
 And Greenbelt**

U.S. ARMY ENGINEER DISTRICT - ROCK ISLAND
 SITE PLANS SHEET 1 of 1



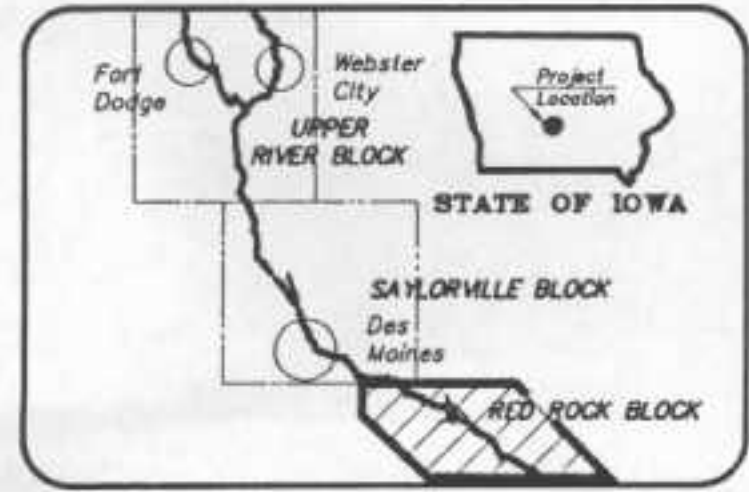
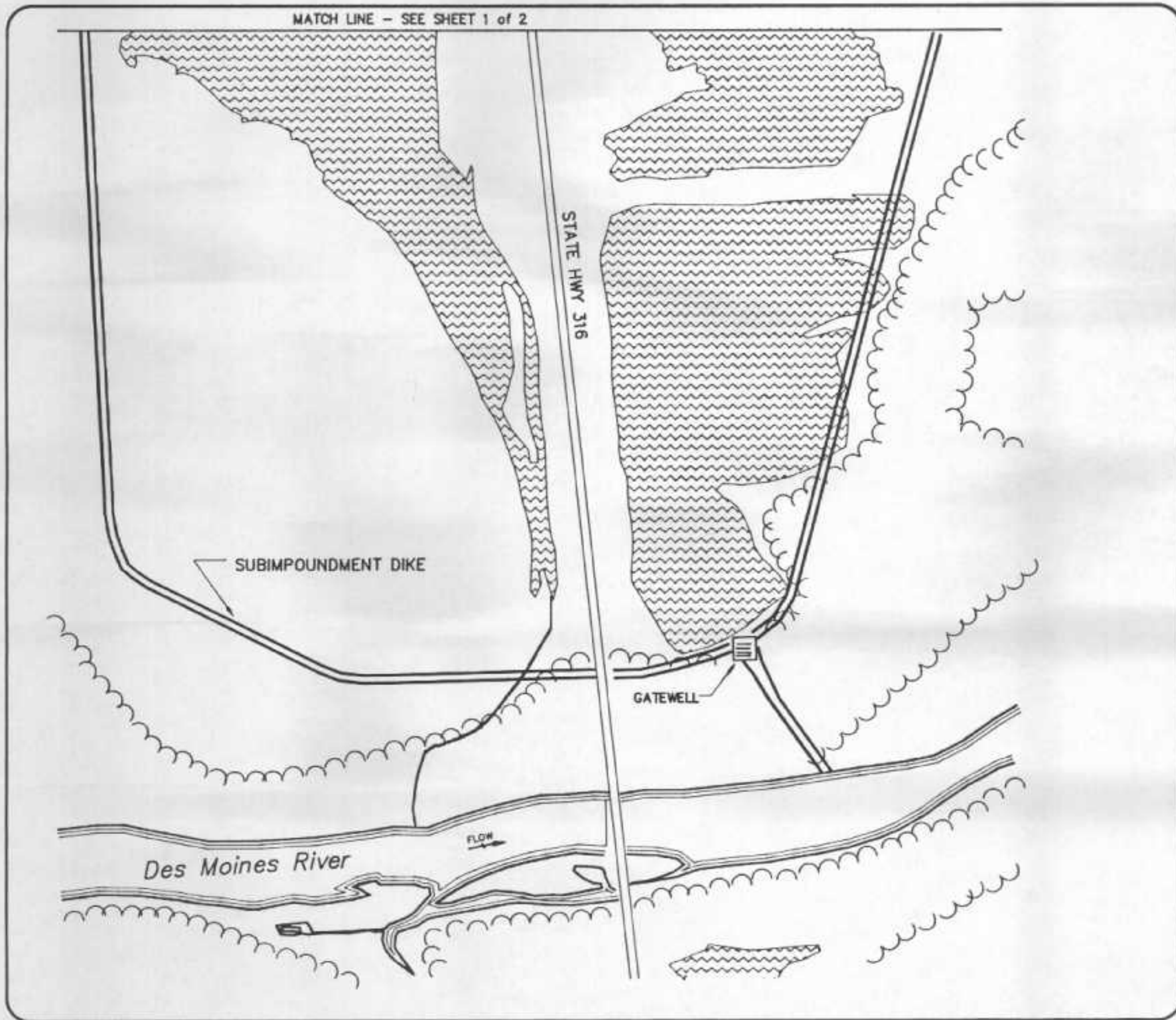
NUMBER 405.1
 TITLE HOWARD'S LAKE
 SUBIMPOUNDMENT

SCALE IN FEET

**Des Moines Recreational River
 And Greenbelt**

U.S. ARMY ENGINEER DISTRICT - ROCK ISLAND
 SITE PLANS SHEET 1 of 2

MATCH LINE - SEE SHEET 1 of 2

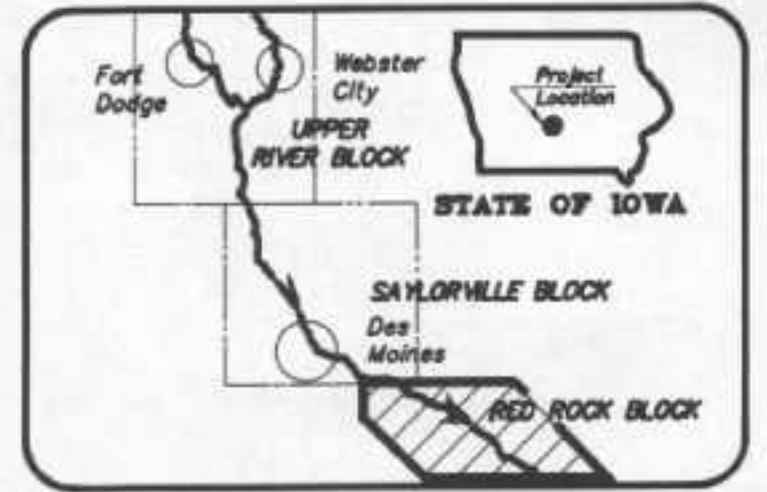
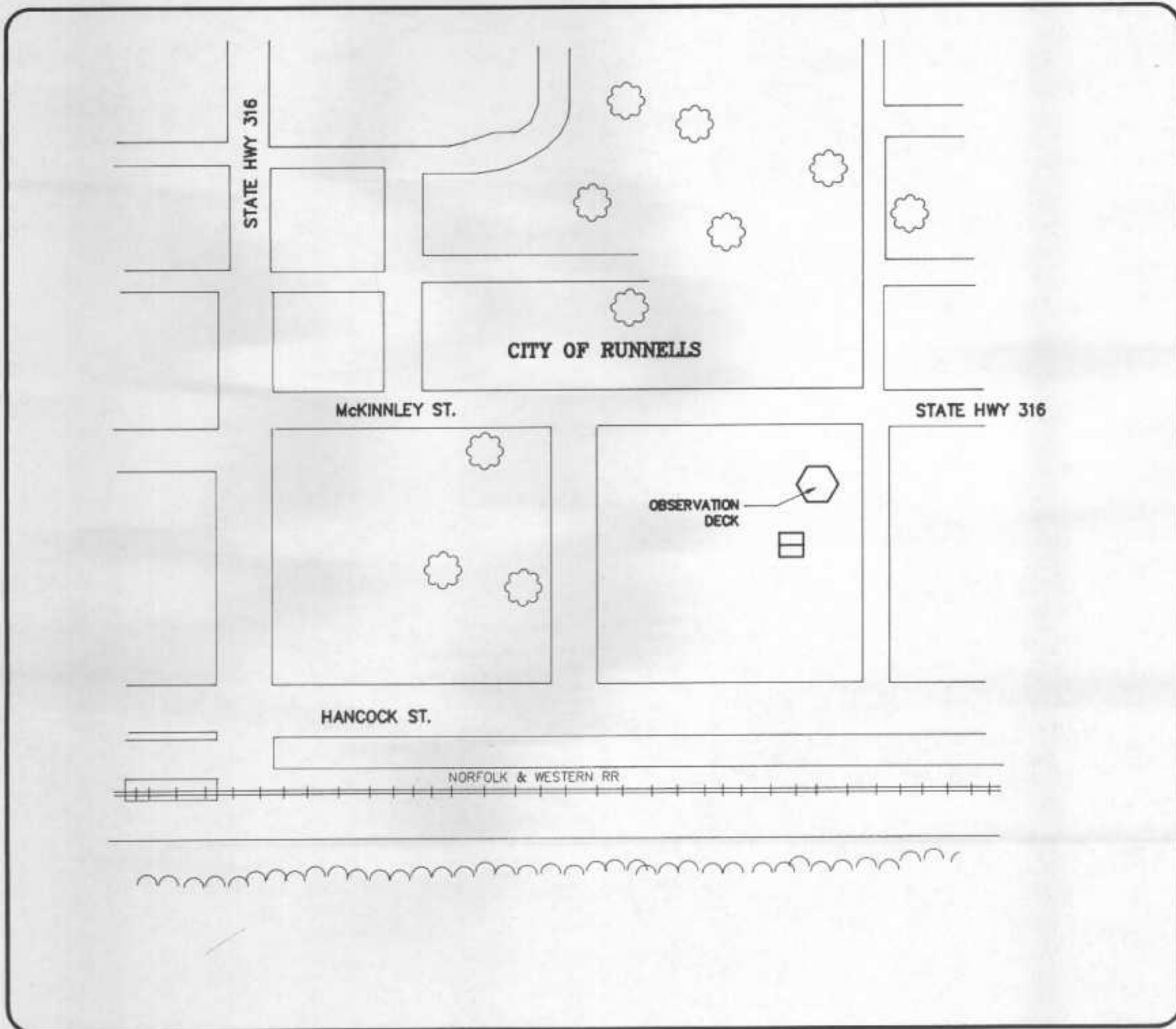


NUMBER: 405.1
TITLE: HOWARD'S
LAKE
SUBIMPOUNDMENT



Des Moines Recreational River And Greenbelt

U.S. ARMY ENGINEER DISTRICT - ROCK ISLAND
SITE PLANS SHEET 2 of 2



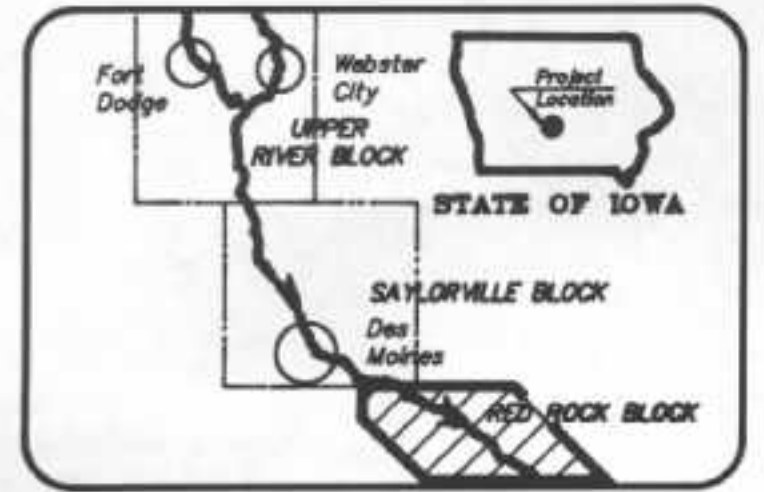
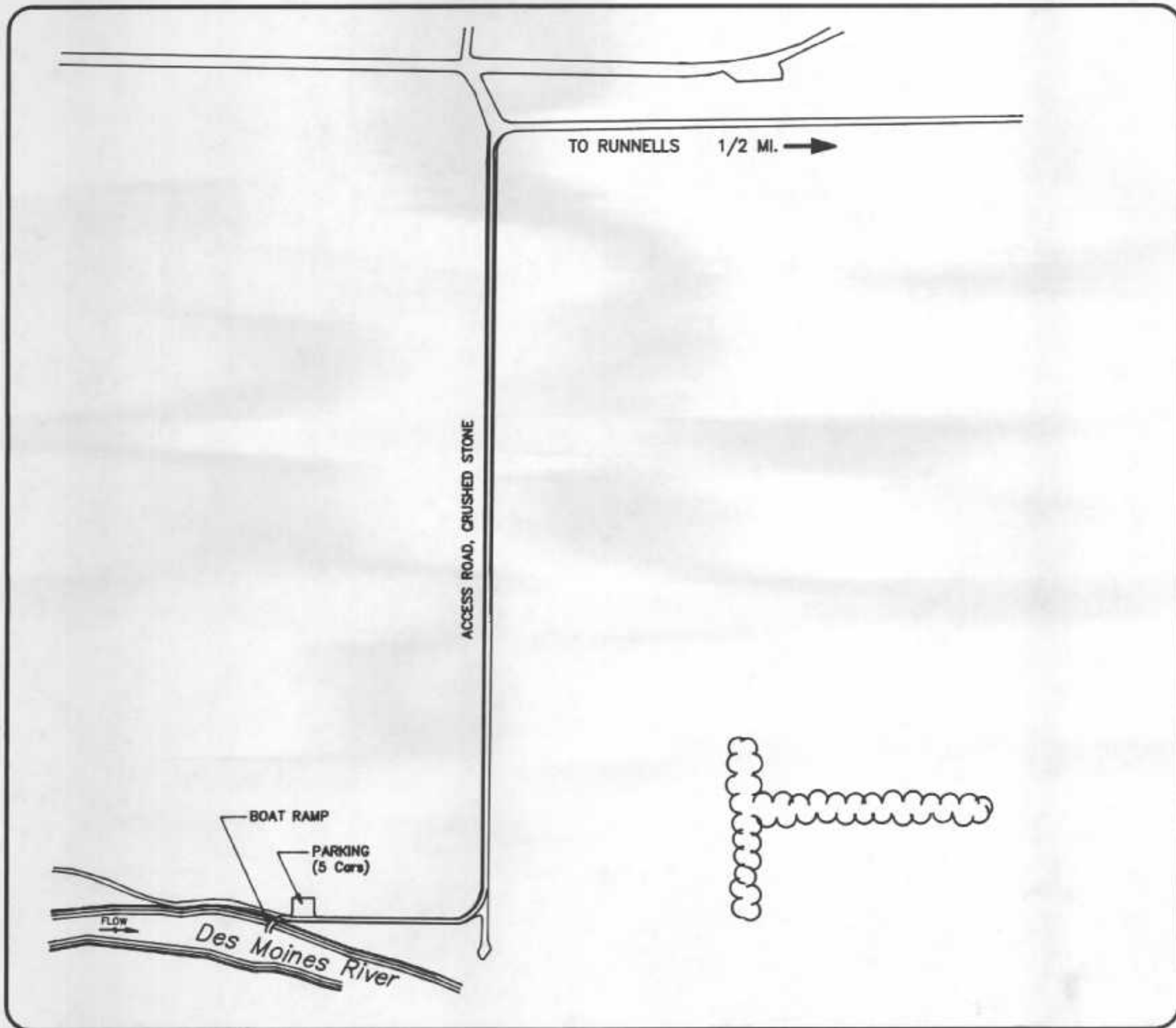
NUMBER 406.1
 TITLE: CONGREGATIONAL CHURCH OVERLOOK

Des Moines Recreational River And Greenbelt

U.S. ARMY ENGINEER DISTRICT - ROCK ISLAND
 SITE PLANS SHEET 1 of 1

NORTH

SCALE IN FEET



NUMBER: 410.1

TITLE: RUNNELLS BOAT RAMP

NORTH

250 0 500

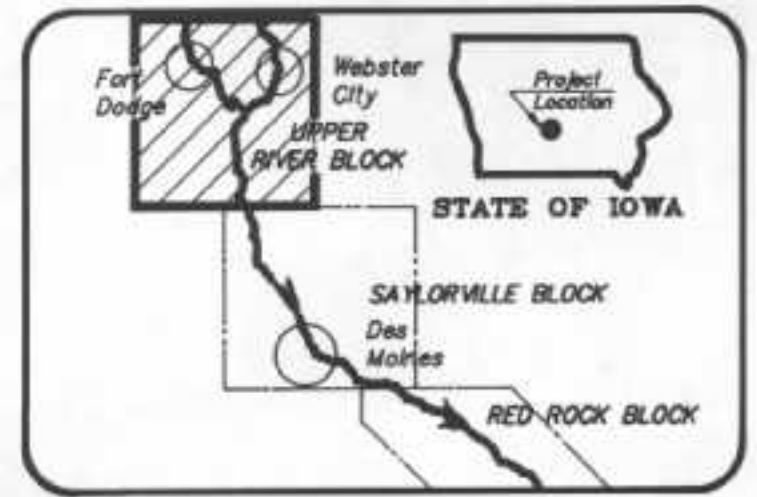
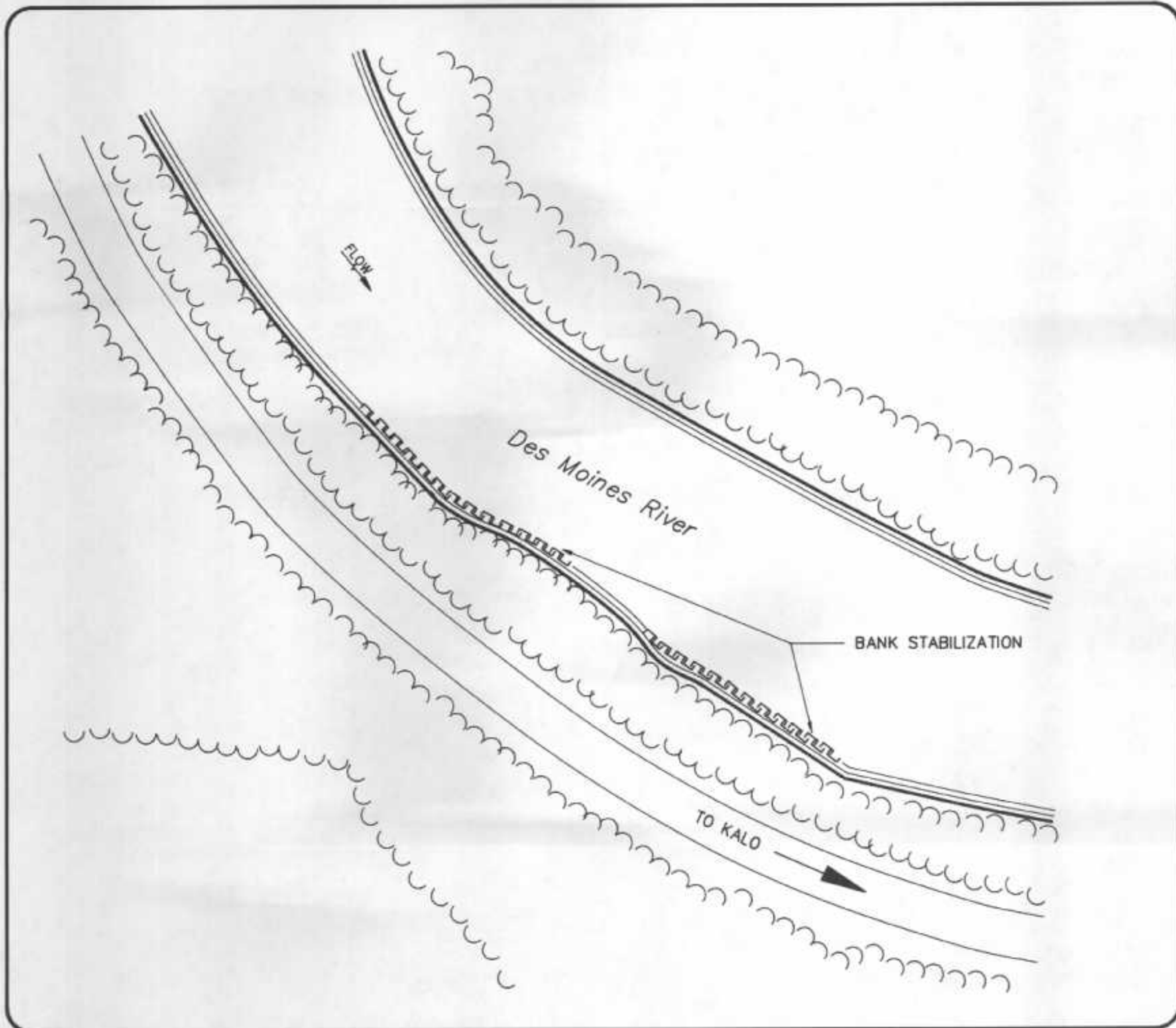
SCALE IN FEET

Des Moines Recreational River And Greenbelt

U.S. ARMY ENGINEER DISTRICT - ROCK ISLAND

SITE PLANS SHEET 1 of 1

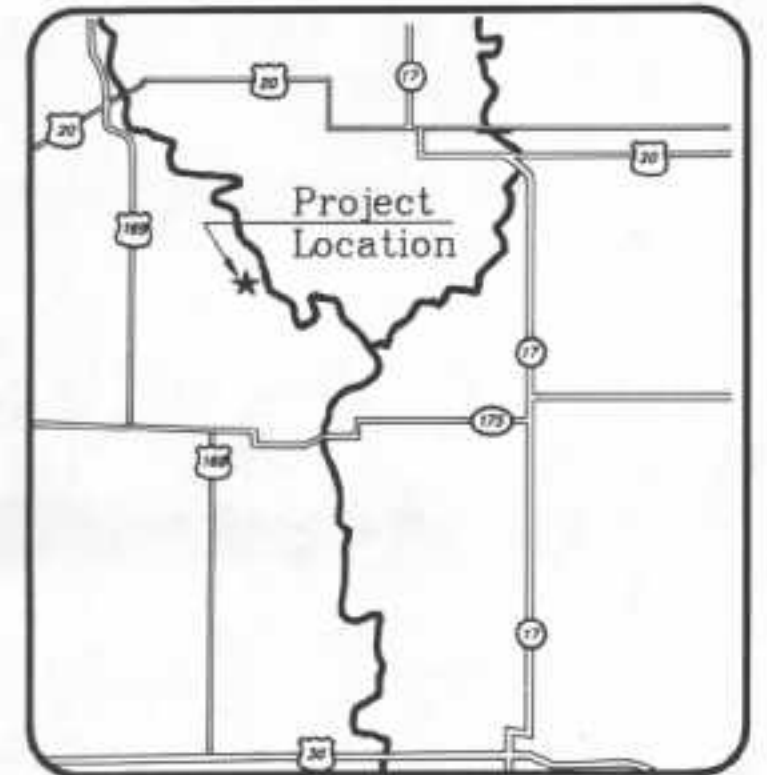
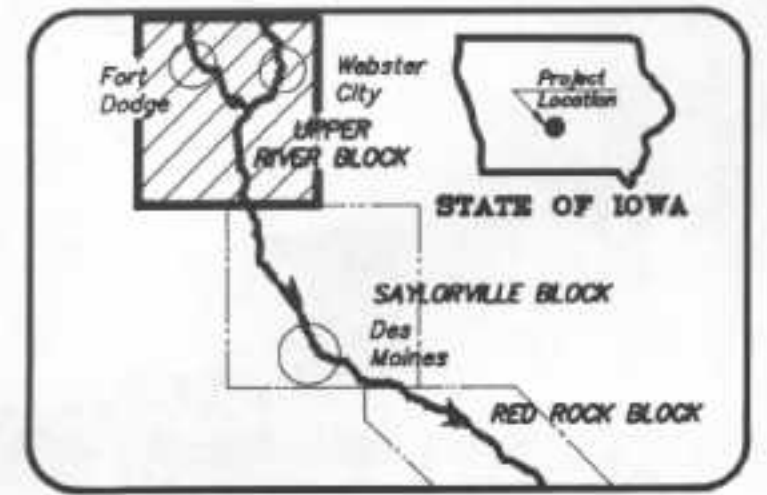
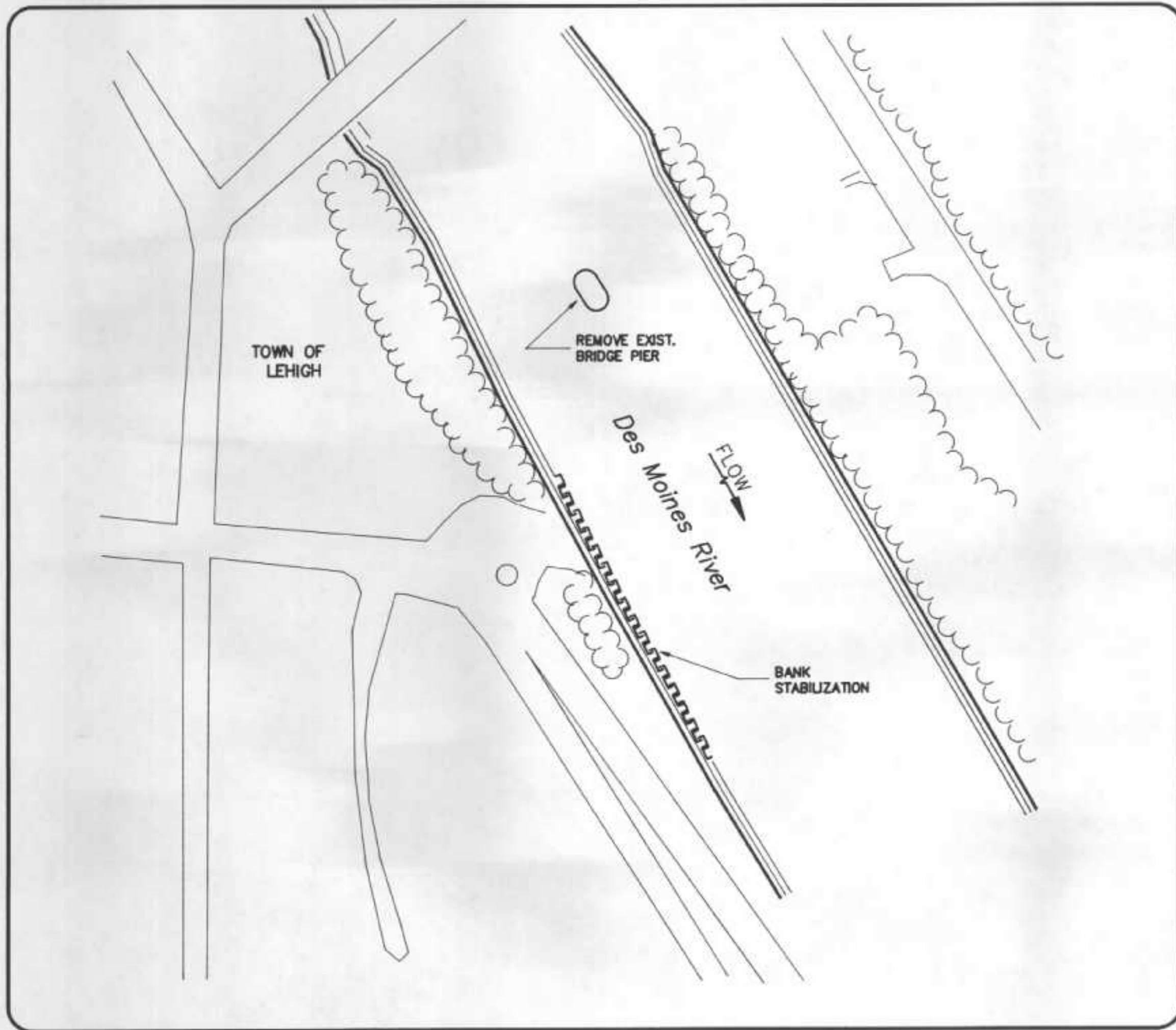
This information block contains the project number (410.1) and title (Runnells Boat Ramp). It includes a north arrow and a scale bar in feet, ranging from 0 to 500 feet. The project is identified as part of the Des Moines Recreational River and Greenbelt. It is published by the U.S. Army Engineer District - Rock Island, as Site Plan Sheet 1 of 1.




NUMBER: 801.2
 TITLE: KALO ROAD
 BANK STABILIZATION


NORTH
 50 0 100
 SCALE IN FEET

**Des Moines Recreational River
 And Greenbelt**
 U.S. ARMY ENGINEER DISTRICT - ROCK ISLAND
 SITE PLANS SHEET 1 of 1



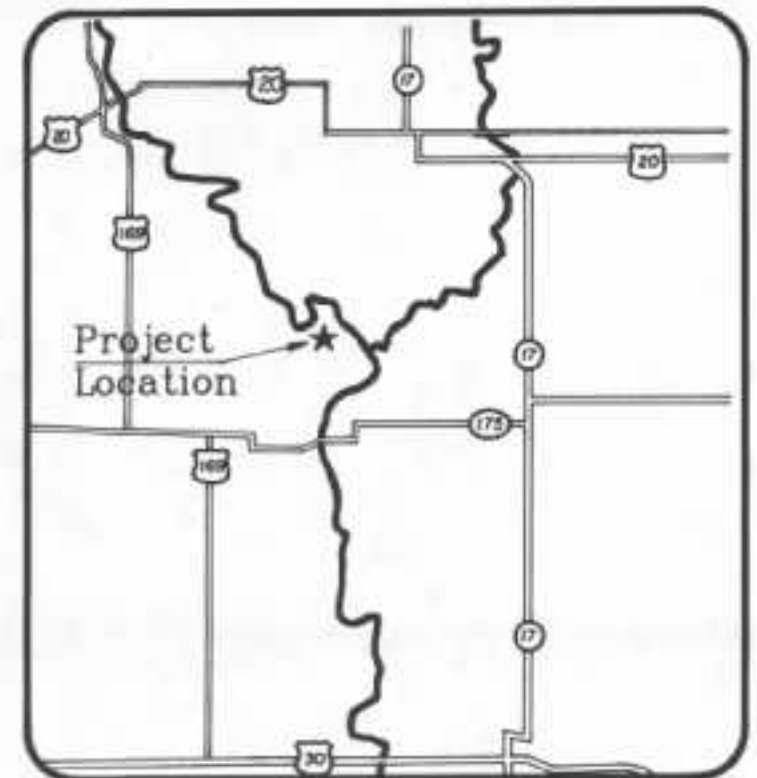
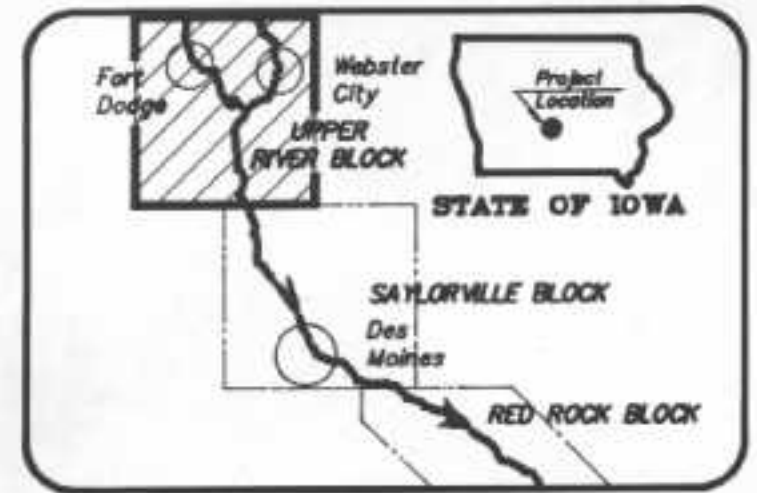
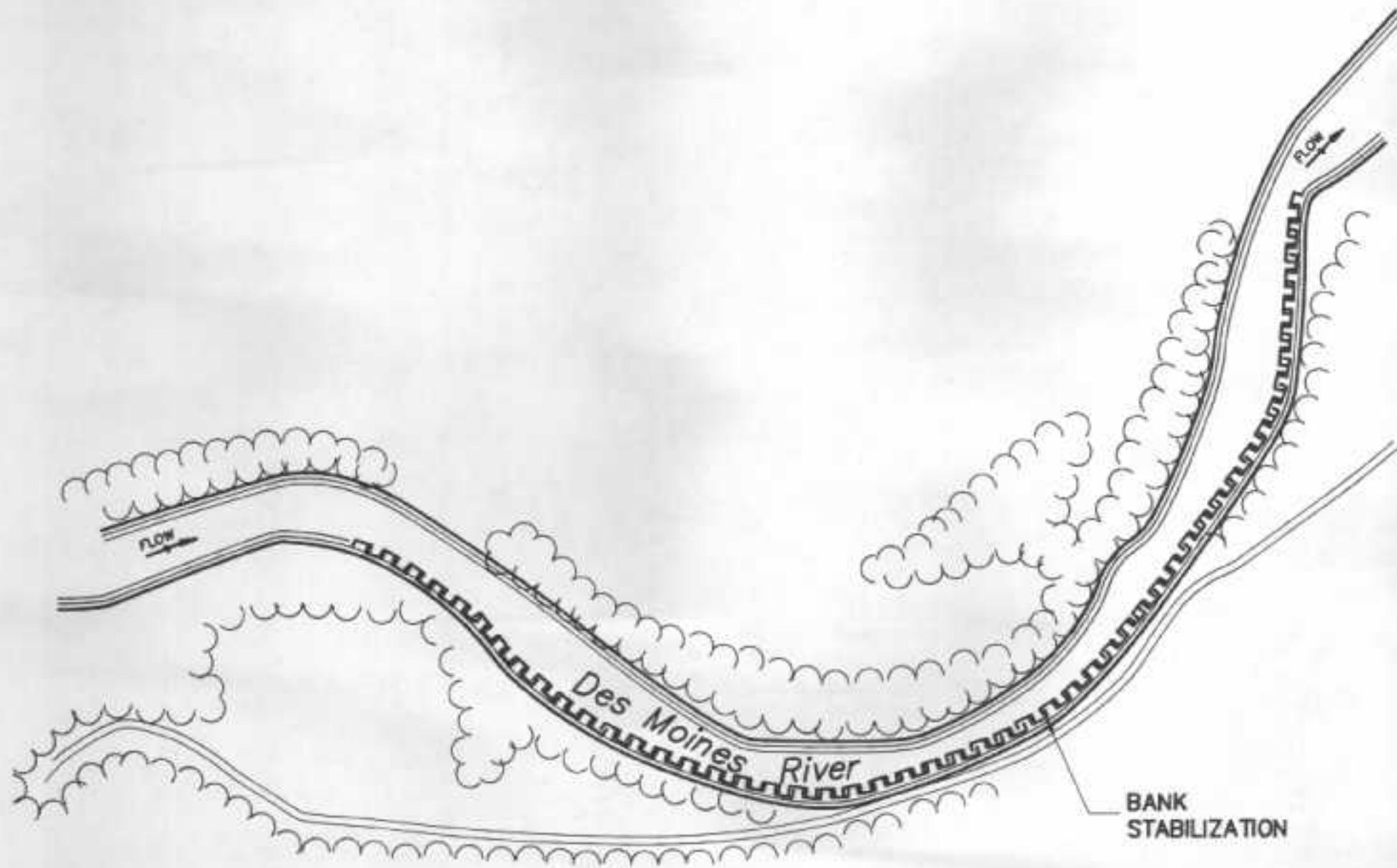
NUMBER: 801.3
TITLE: ROUTE P73
 BANK STABILIZATION


 NORTH


 SCALE IN FEET

**Des Moines Recreational River
 And Greenbelt**

U.S. ARMY ENGINEER DISTRICT - ROCK ISLAND
 SITE PLANS SHEET 1 of 1



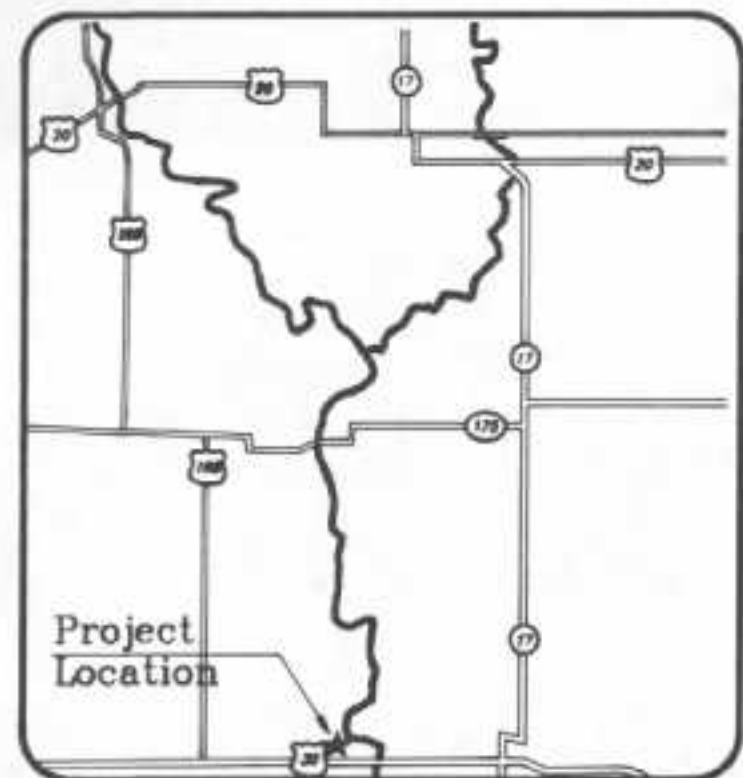
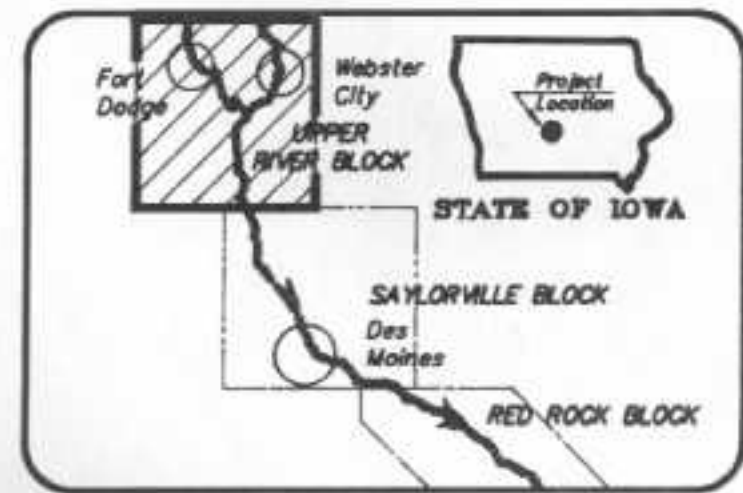
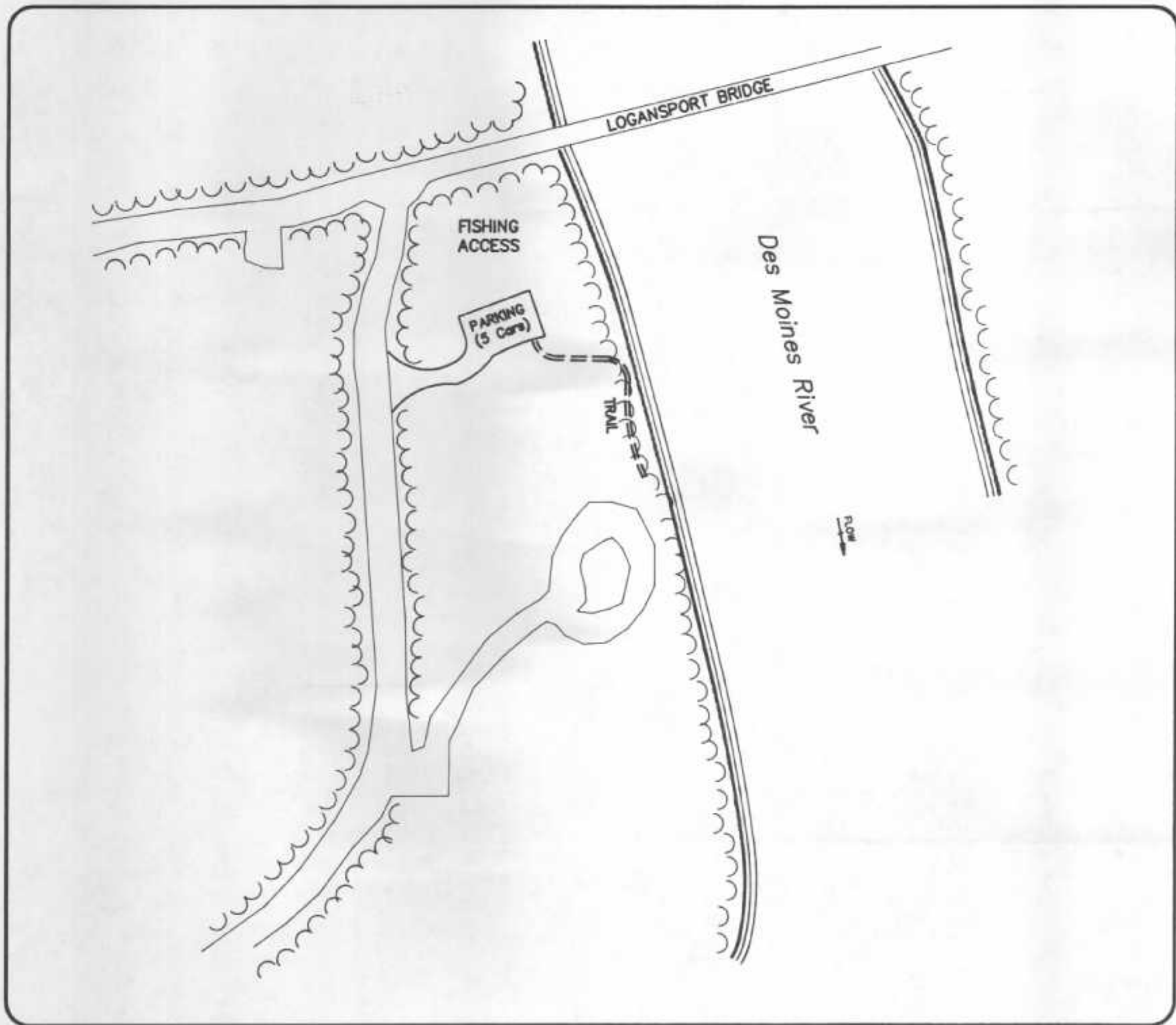
NUMBER: 801.5

TITLE: DECEPTION
HOLLOW BANK
STABILIZATION





Des Moines Recreational River And Greenbelt

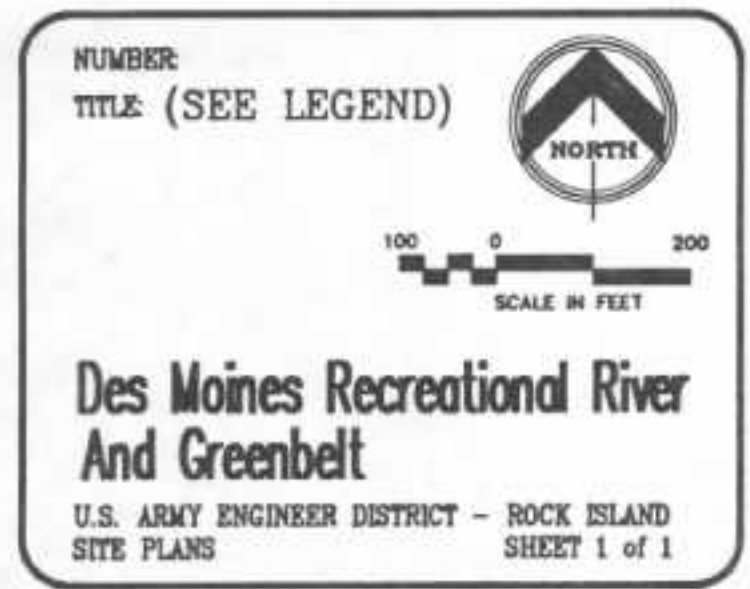
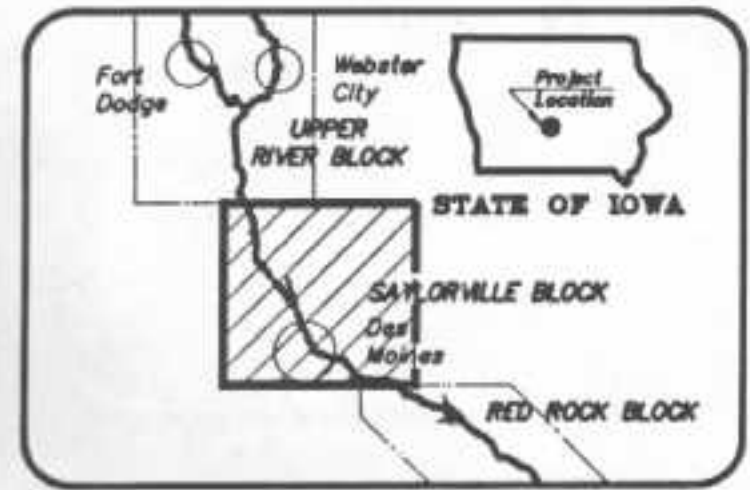
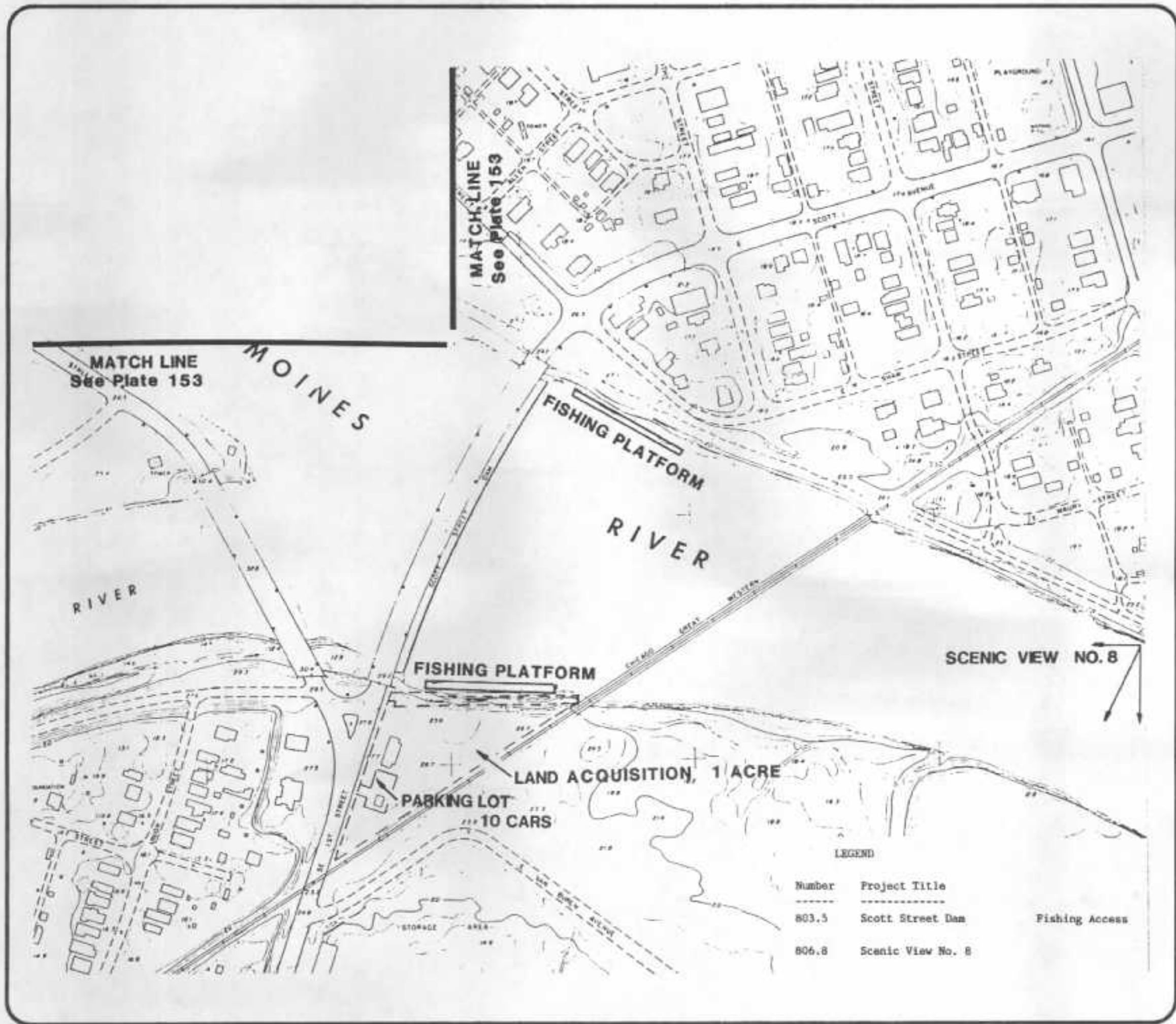
U.S. ARMY ENGINEER DISTRICT - ROCK ISLAND
SITE PLANS SHEET 1 of 1

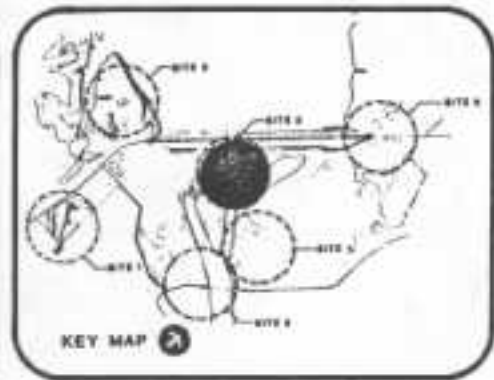
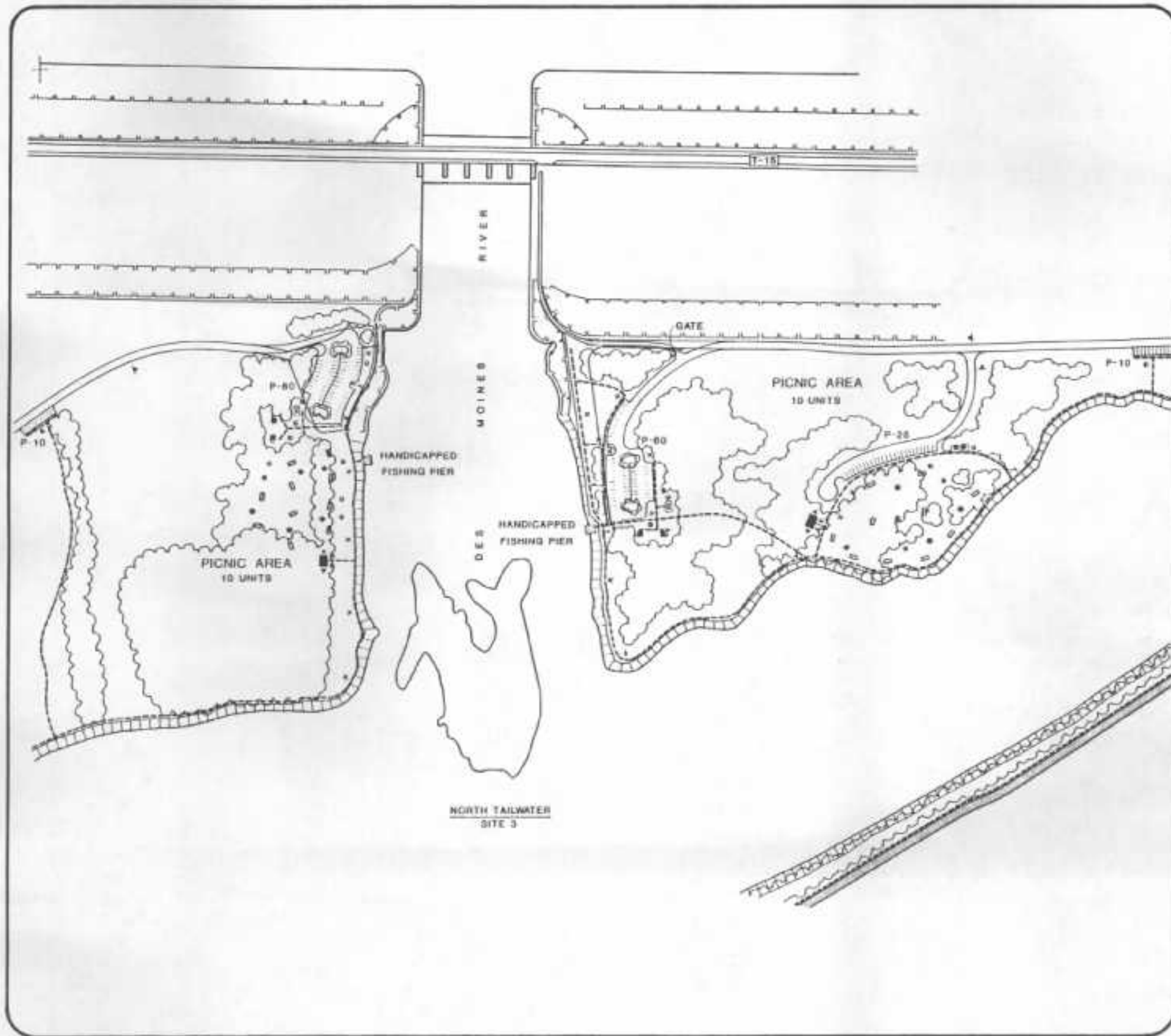


NUMBER: 803.2
TITLE: KATE SHELLEY
 BRIDGE
 FISHING
 ACCESS


NORTH

SCALE IN FEET

**Des Moines Recreational River
 And Greenbelt**
 U.S. ARMY ENGINEER DISTRICT - ROCK ISLAND
 SITE PLANS SHEET 1 of 1





LEGEND

- Project Boundary
- - - Recreation Boundary
- - - Conservation Pool
- - - Five Year Flood Pool
- - - Flood Pool

FACILITY DEVELOPMENT

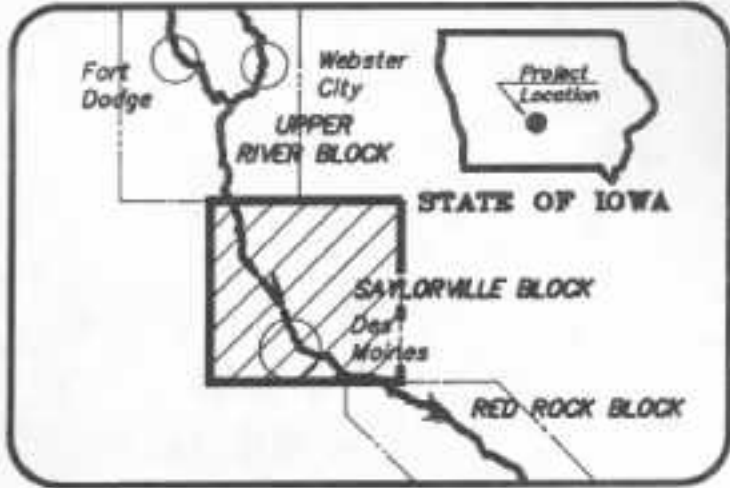
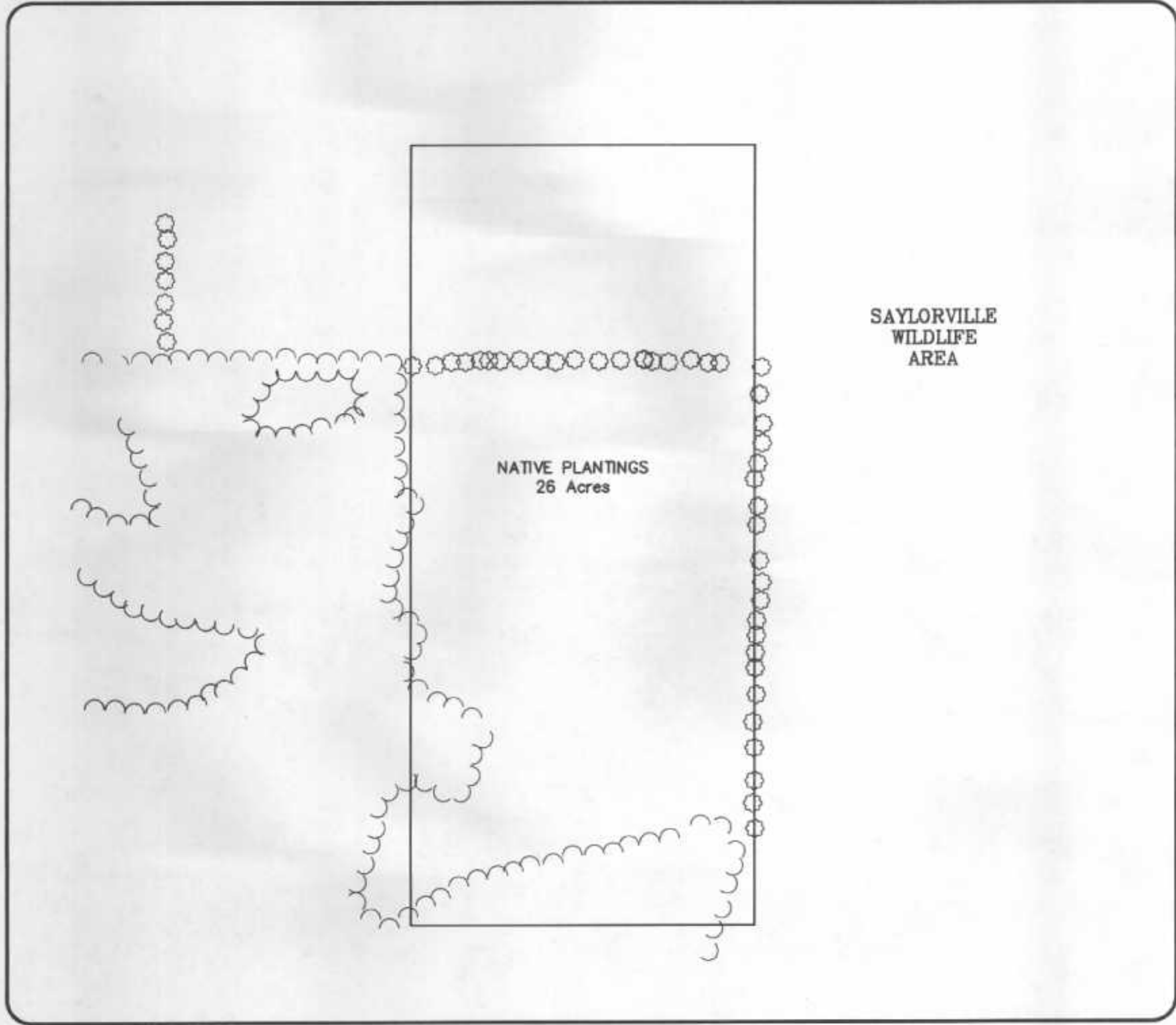
	Project Roads and Parking
	Vegetation
	Picnic Table
	Trash Container
	Fireplace
	Fire Ring
	Foot Trail
	Sign
	Camp Circle
	Playground
	Trailer Dumping Station
	Amphitheater
	Picnic Shelter
	Entrance Station
	Bath-Change Shelter
	Comfort Station
	Washhouse
	Vault Toilet
	Fish Cleaning Station
	Water Supply
	Drinking Fountain
	Light
	Facility to be Obliterated

100 200 300 400 500
SCALE IN FEET

DES MOINES RIVER, IOWA
Red Rock Dam
Lake Red Rock

Resource Master Plan
Corps of Engineers
Rock Island District
Rock Island, Illinois

Red Rock Dam
Recreation Area
Tailwaters
Site 3



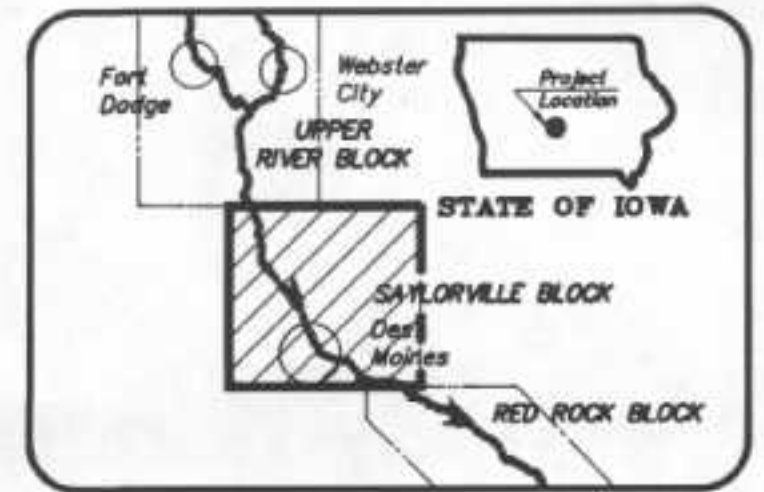
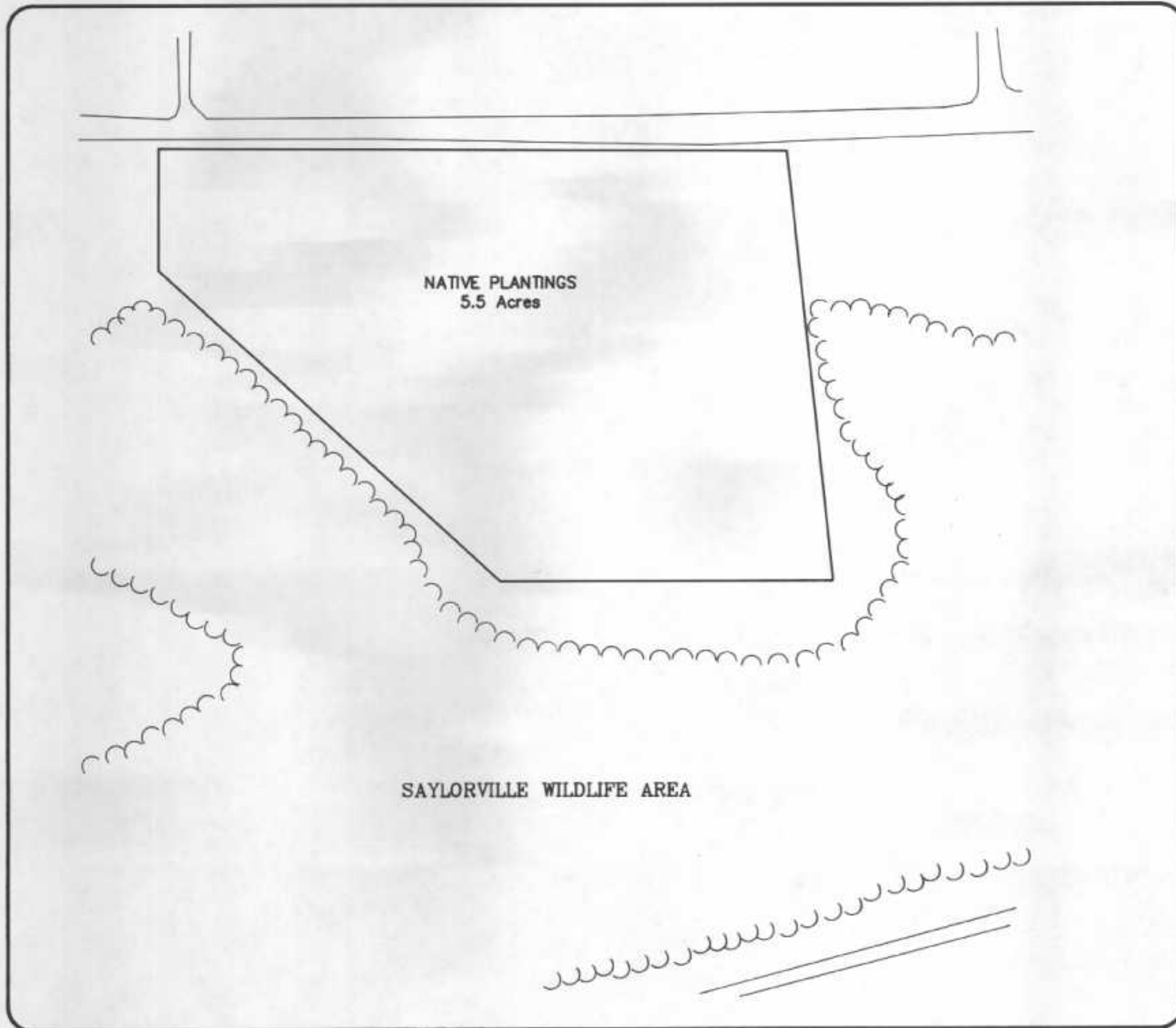
NUMBER: 804.1
TITLE: NATIVE PLANTINGS NO.1

NORTH

100 0 200
SCALE IN FEET

**Des Moines Recreational River
And Greenbelt**

U.S. ARMY ENGINEER DISTRICT - ROCK ISLAND
SITE PLANS SHEET 1 of 1



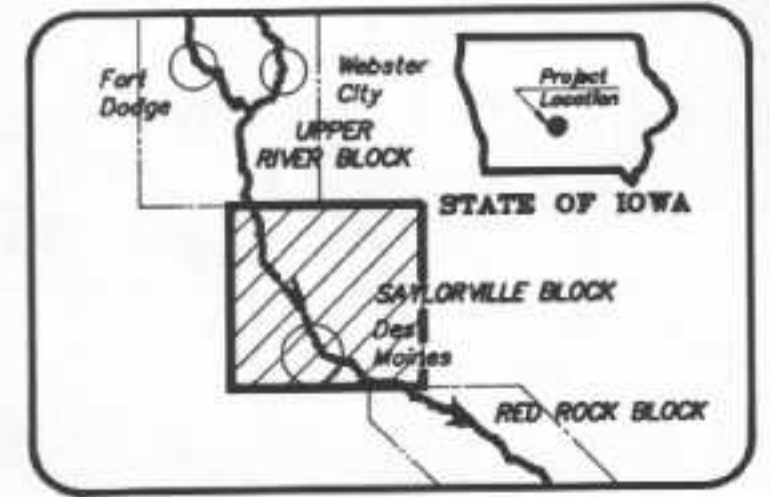
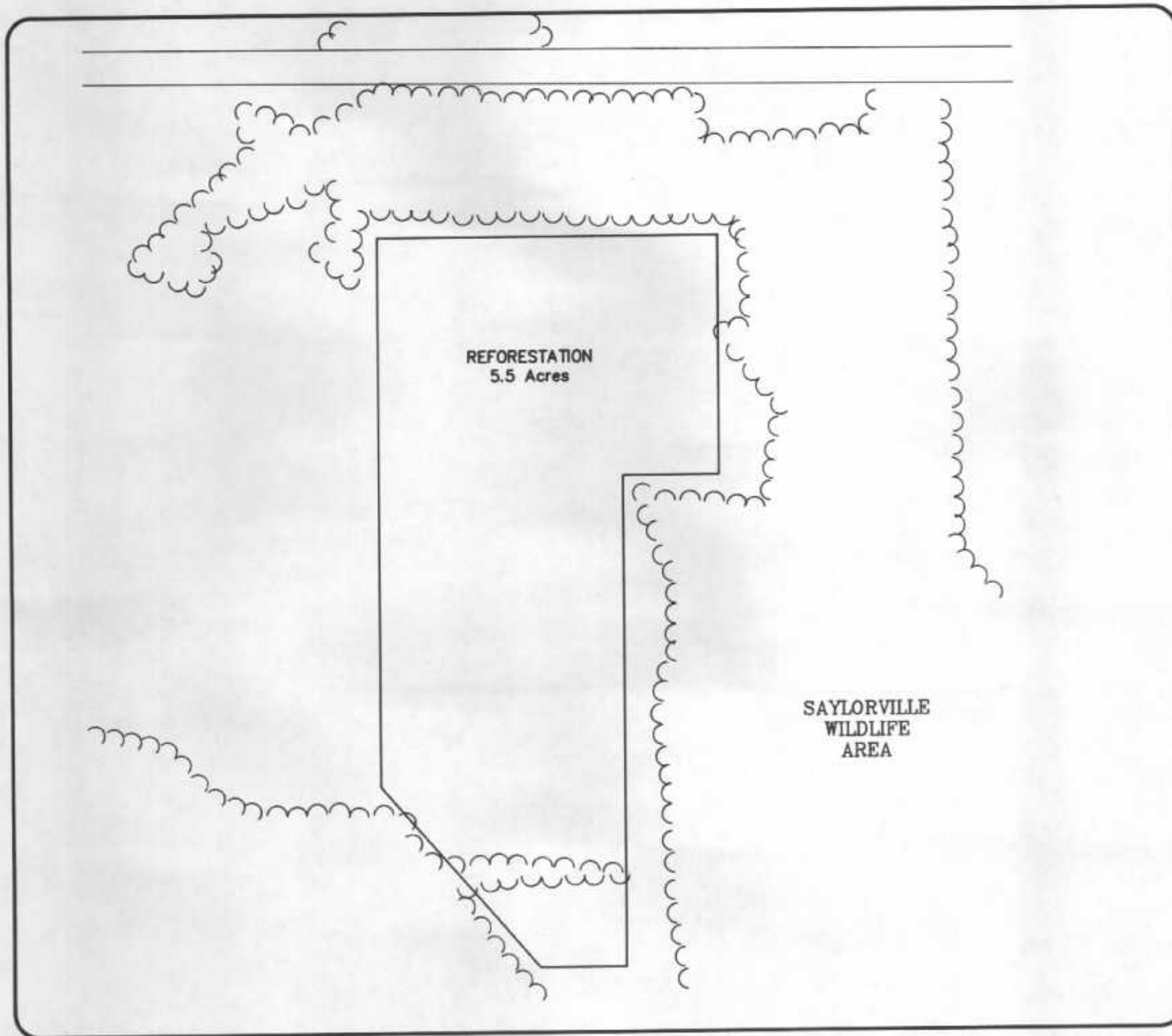
NUMBER: 804.2
TITLE: NATIVE PLANTINGS NO. 2

NORTH

50 0 100
SCALE IN FEET

**Des Moines Recreational River
And Greenbelt**

U.S. ARMY ENGINEER DISTRICT - ROCK ISLAND
SITE PLANS SHEET 1 of 1

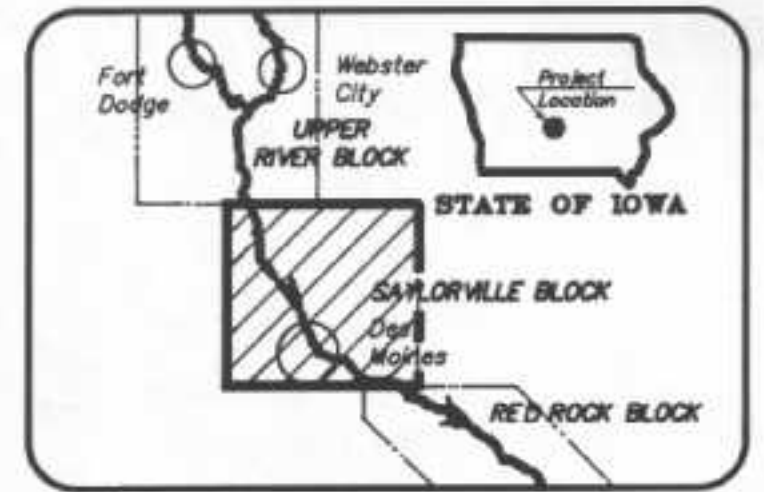
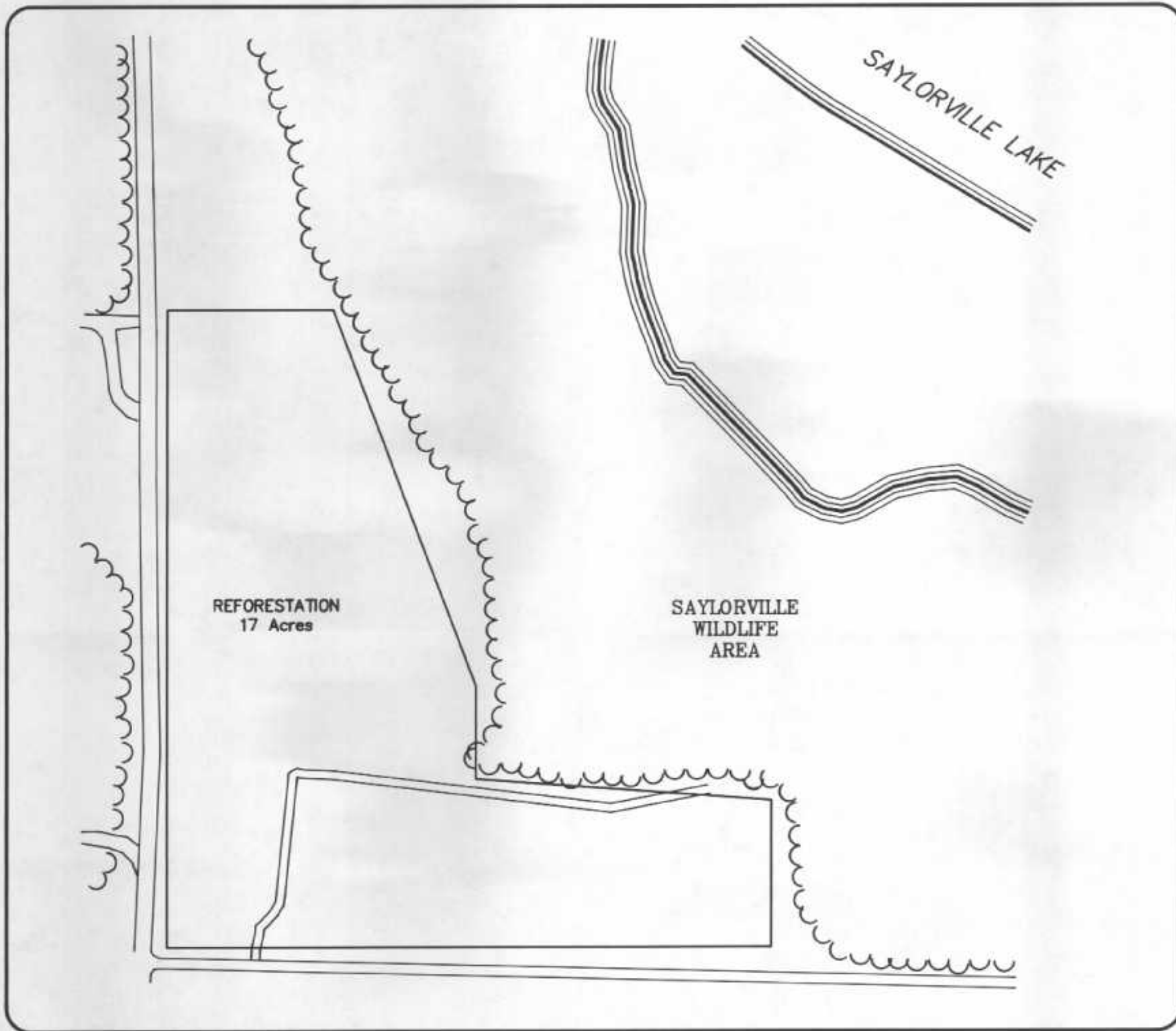


NUMBER: 804.3
TITLE: REFORESTATION
NO. 1

NORTH
50 0 100
SCALE IN FEET

**Des Moines Recreational River
And Greenbelt**

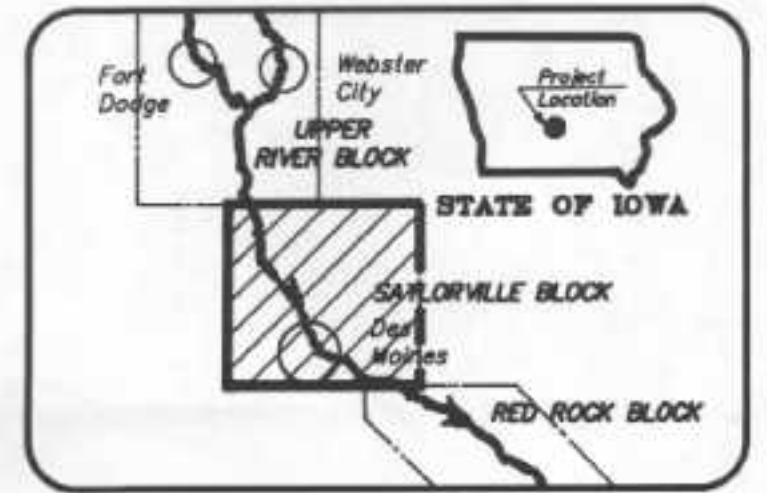
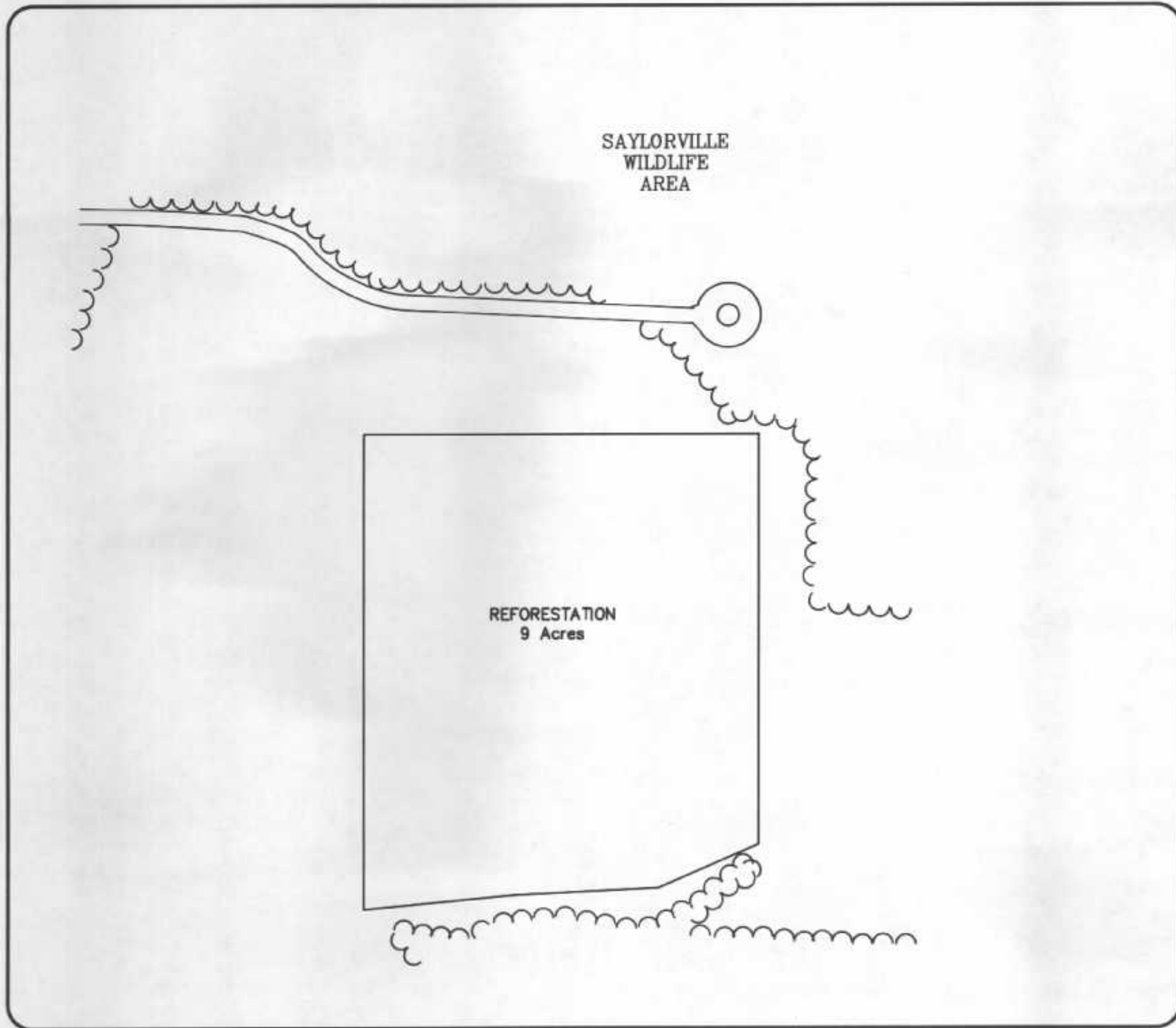
U.S. ARMY ENGINEER DISTRICT - ROCK ISLAND
SITE PLANS SHEET 1 of 1



NUMBER: 804.4
 TITLE: REFORESTATION NO. 2

NORTH
 100 0 200
 SCALE IN FEET

**Des Moines Recreational River
 And Greenbelt**
 U.S. ARMY ENGINEER DISTRICT - ROCK ISLAND
 SITE PLANS SHEET 1 of 1



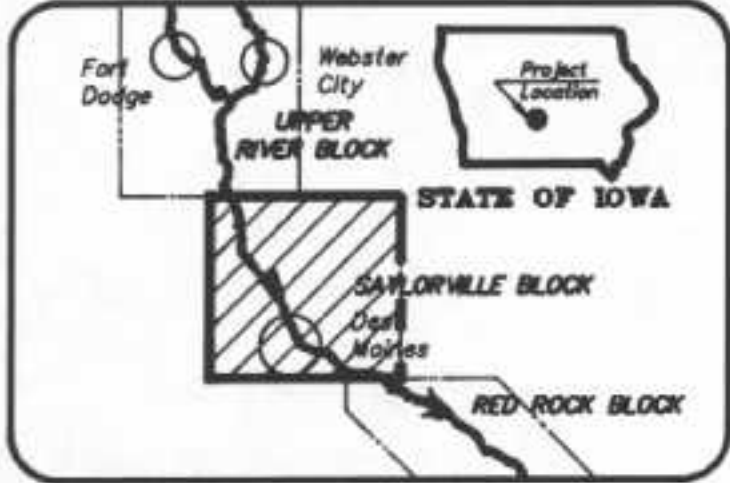
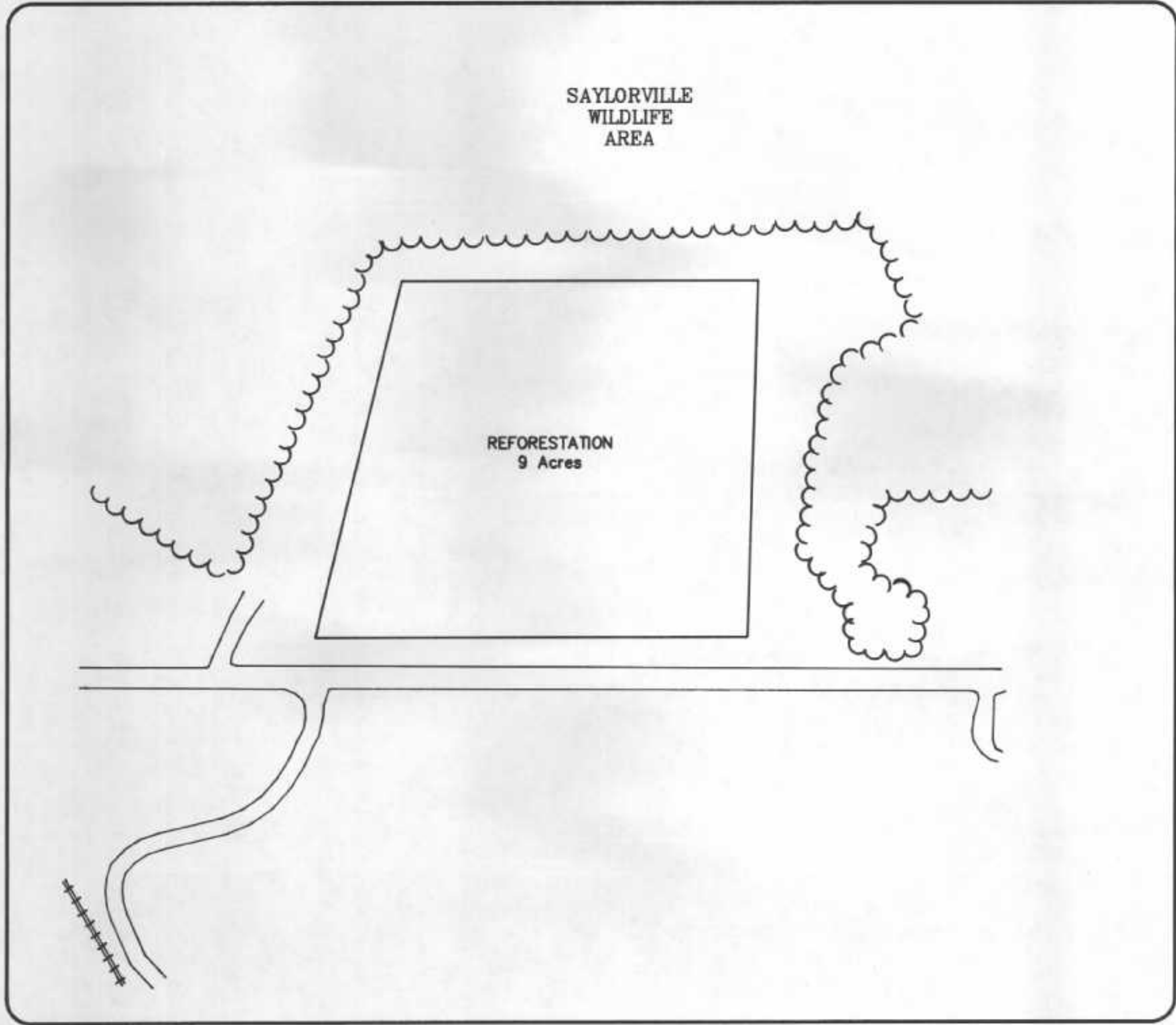
NUMBER: 804.5
TITLE: REFORESTATION NO. 3

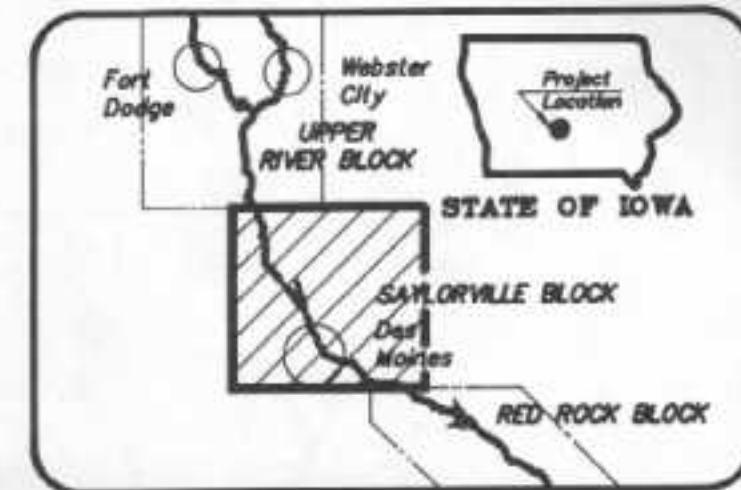
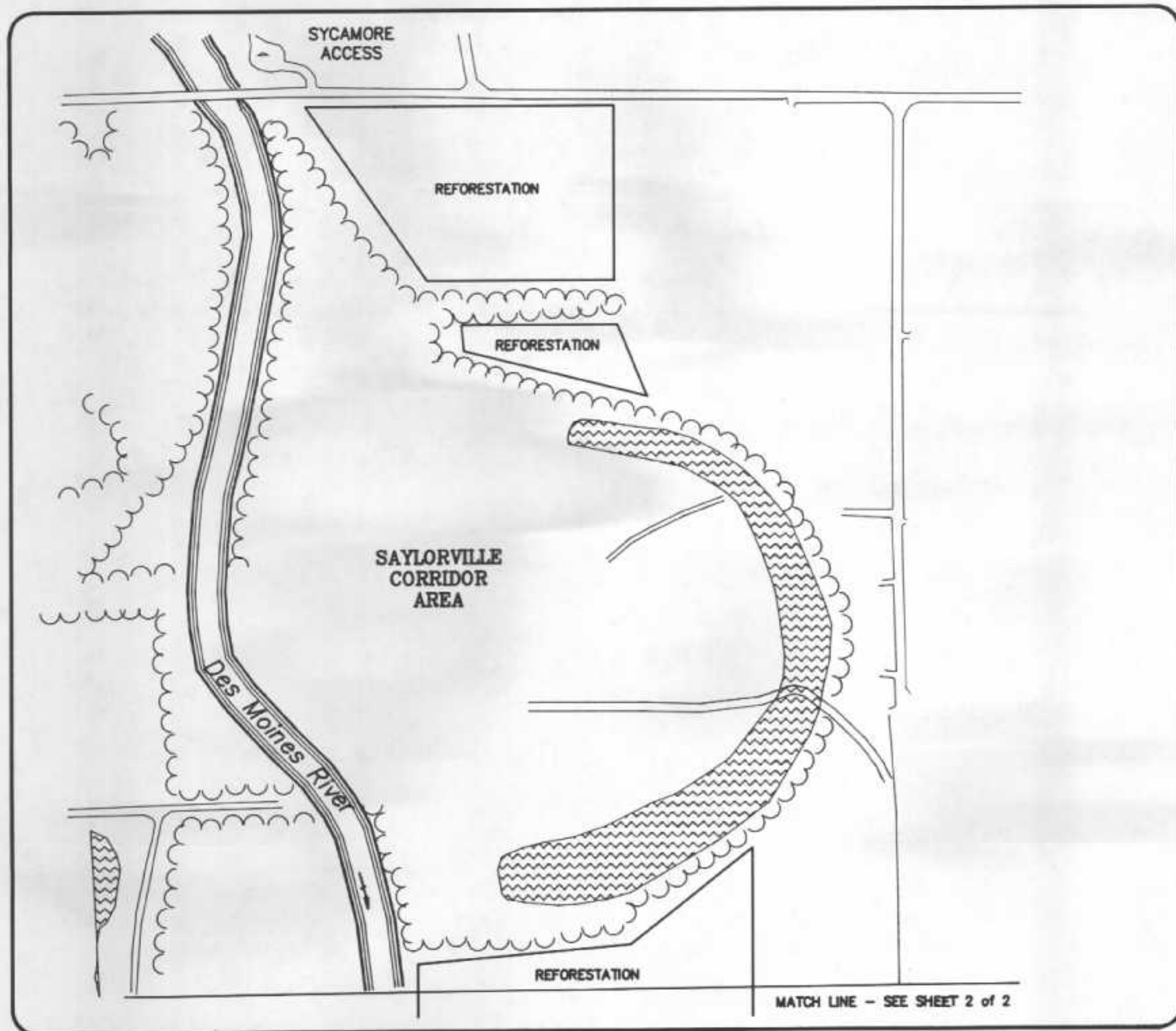
NORTH

100 0 200
SCALE IN FEET

**Des Moines Recreational River
And Greenbelt**

U.S. ARMY ENGINEER DISTRICT - ROCK ISLAND
SITE PLANS SHEET 1 of 1





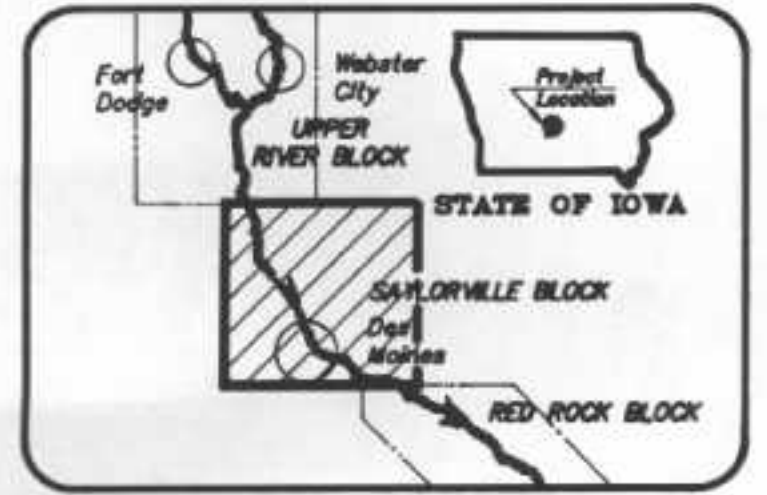
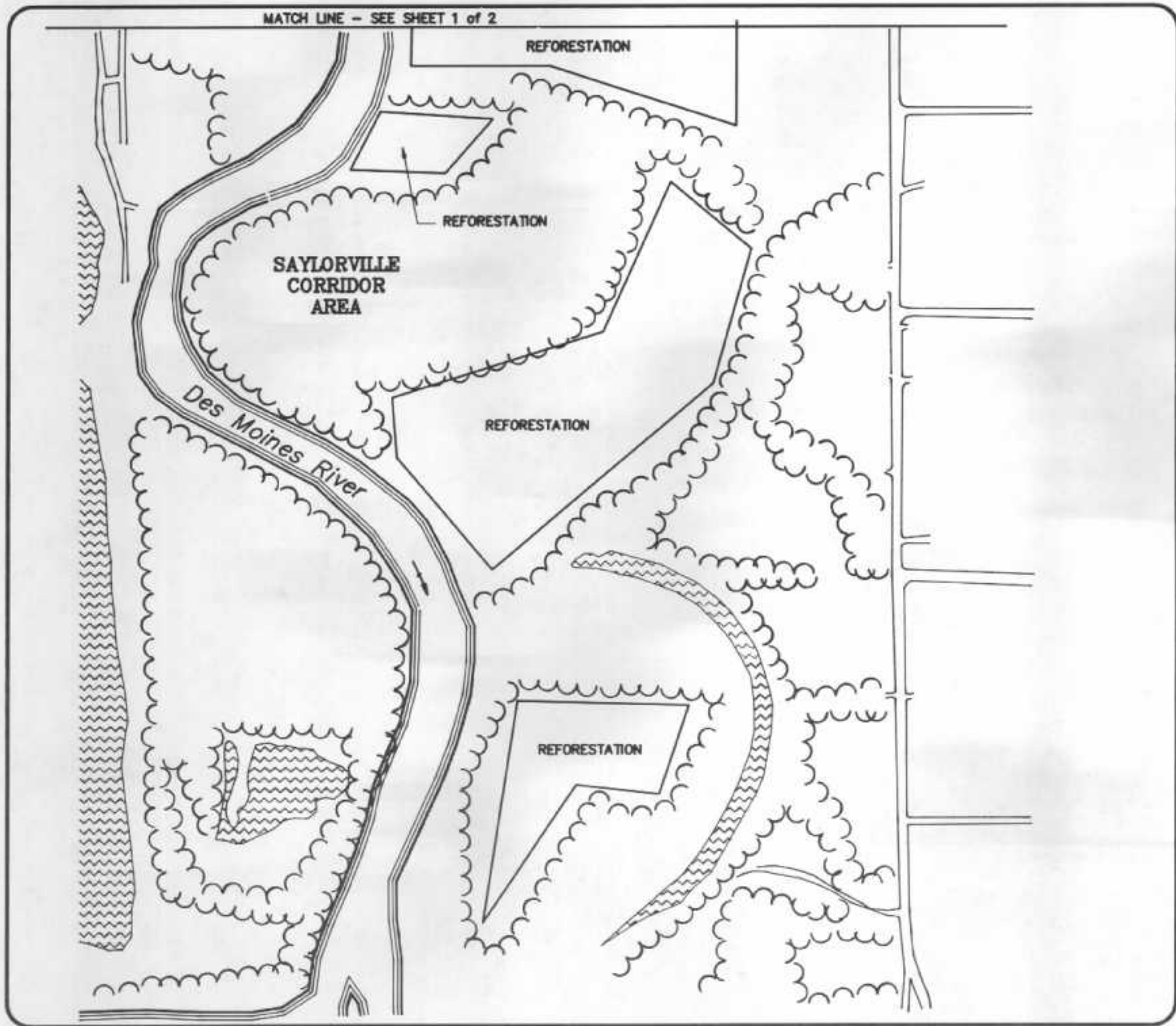
NUMBER: 804.7
 TITLE: REFORESTATION
 NO. 5

NORTH

250 0 500
 SCALE IN FEET

**Des Moines Recreational River
 And Greenbelt**

U.S. ARMY ENGINEER DISTRICT - ROCK ISLAND
 SITE PLANS SHEET 1 of 2



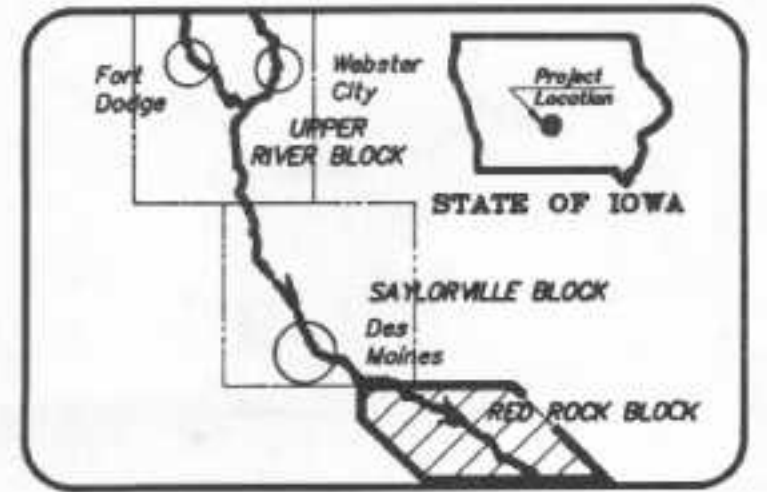
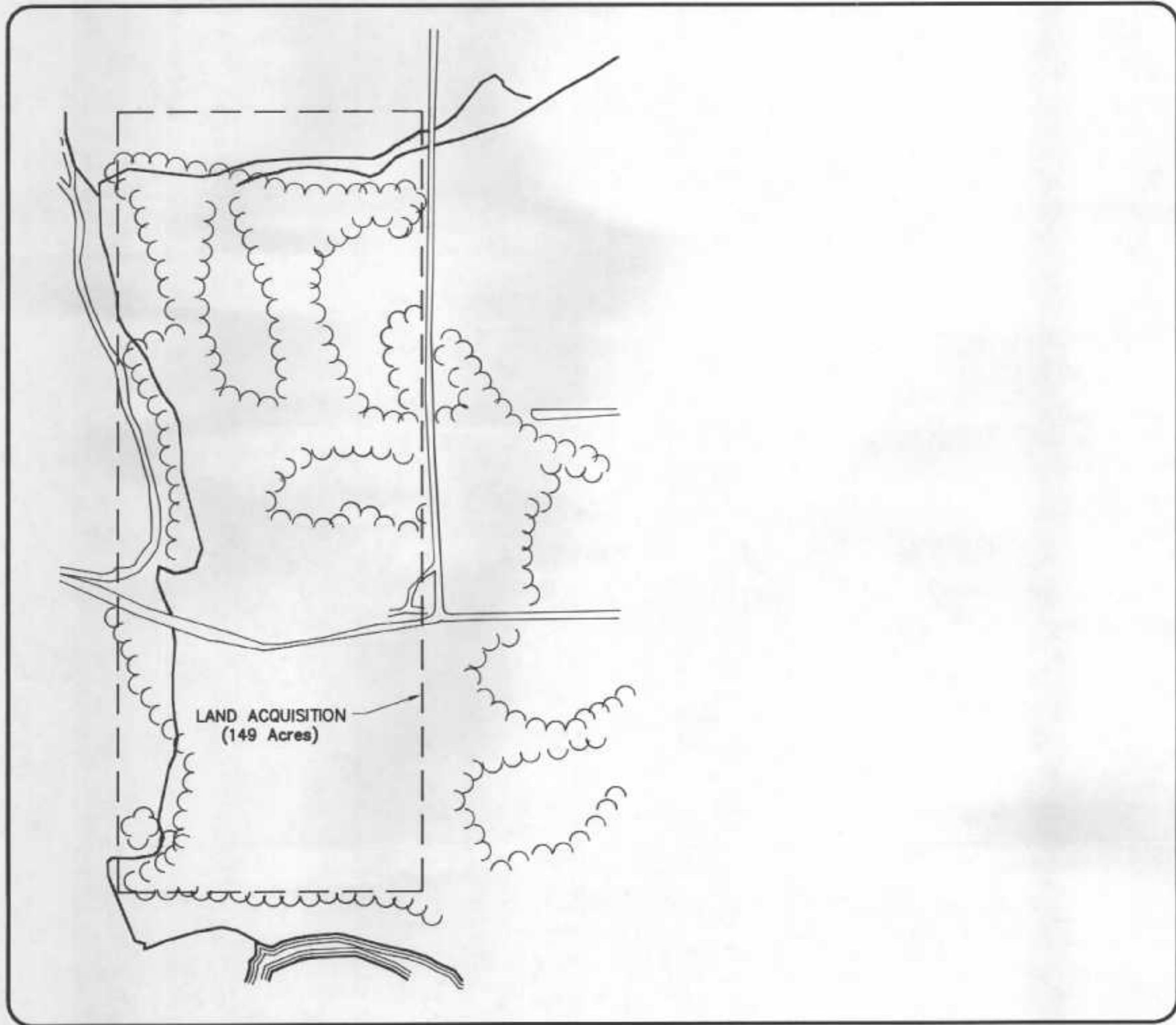
NUMBER: 804.7
 TITLE: REFORESTATION
 NO. 5

NORTH

250 0 500
 SCALE IN FEET

**Des Moines Recreational River
 And Greenbelt**

U.S. ARMY ENGINEER DISTRICT - ROCK ISLAND
 SITE PLANS SHEET 2 of 2



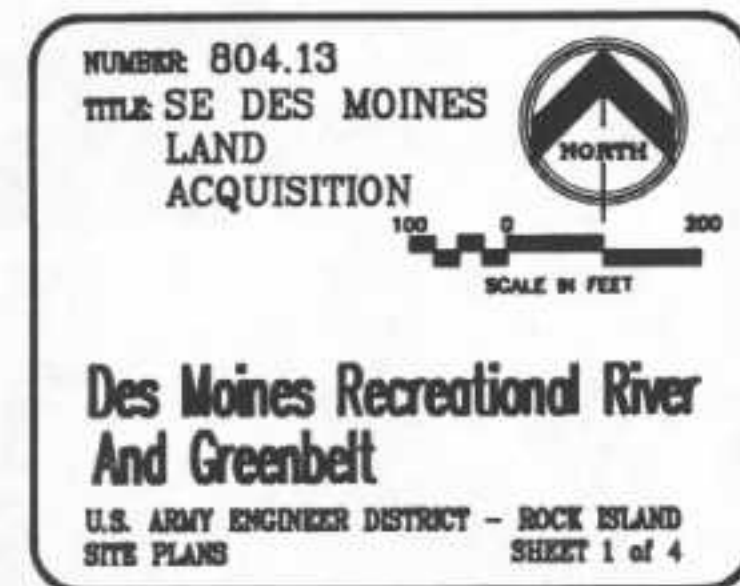
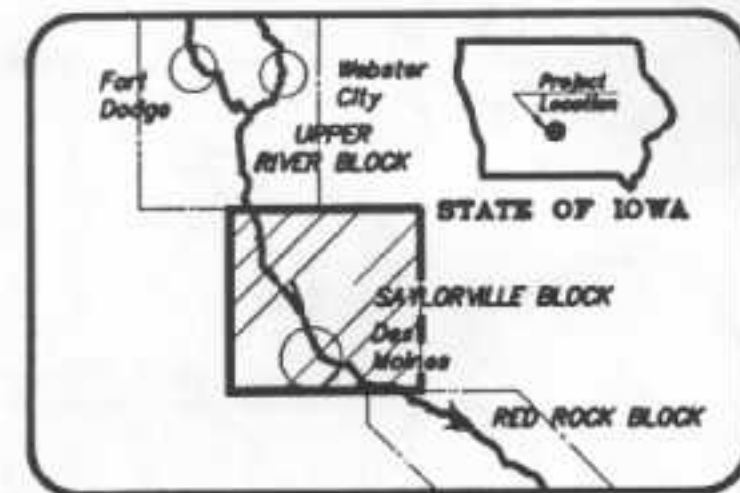
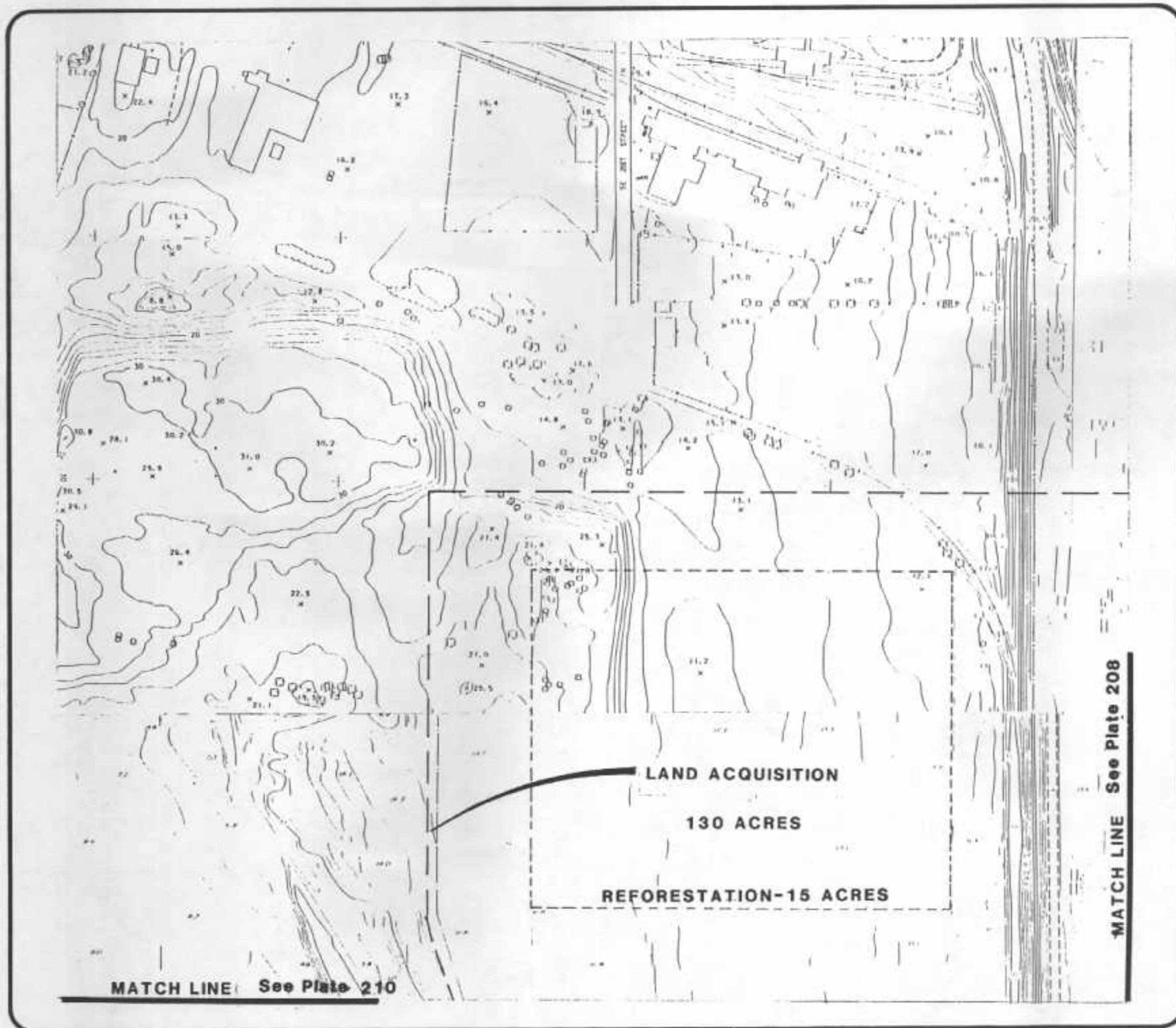
NUMBER: 804.12
 TITLE: JOE WEST SR.
 ESTATE LAND
 ACQUISITION

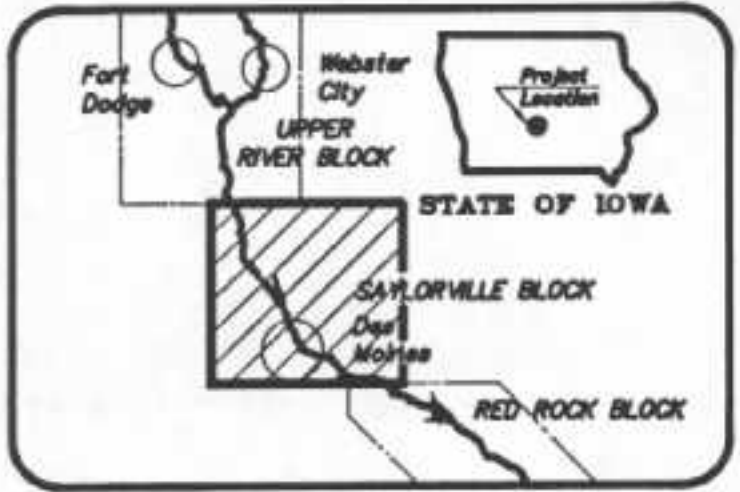
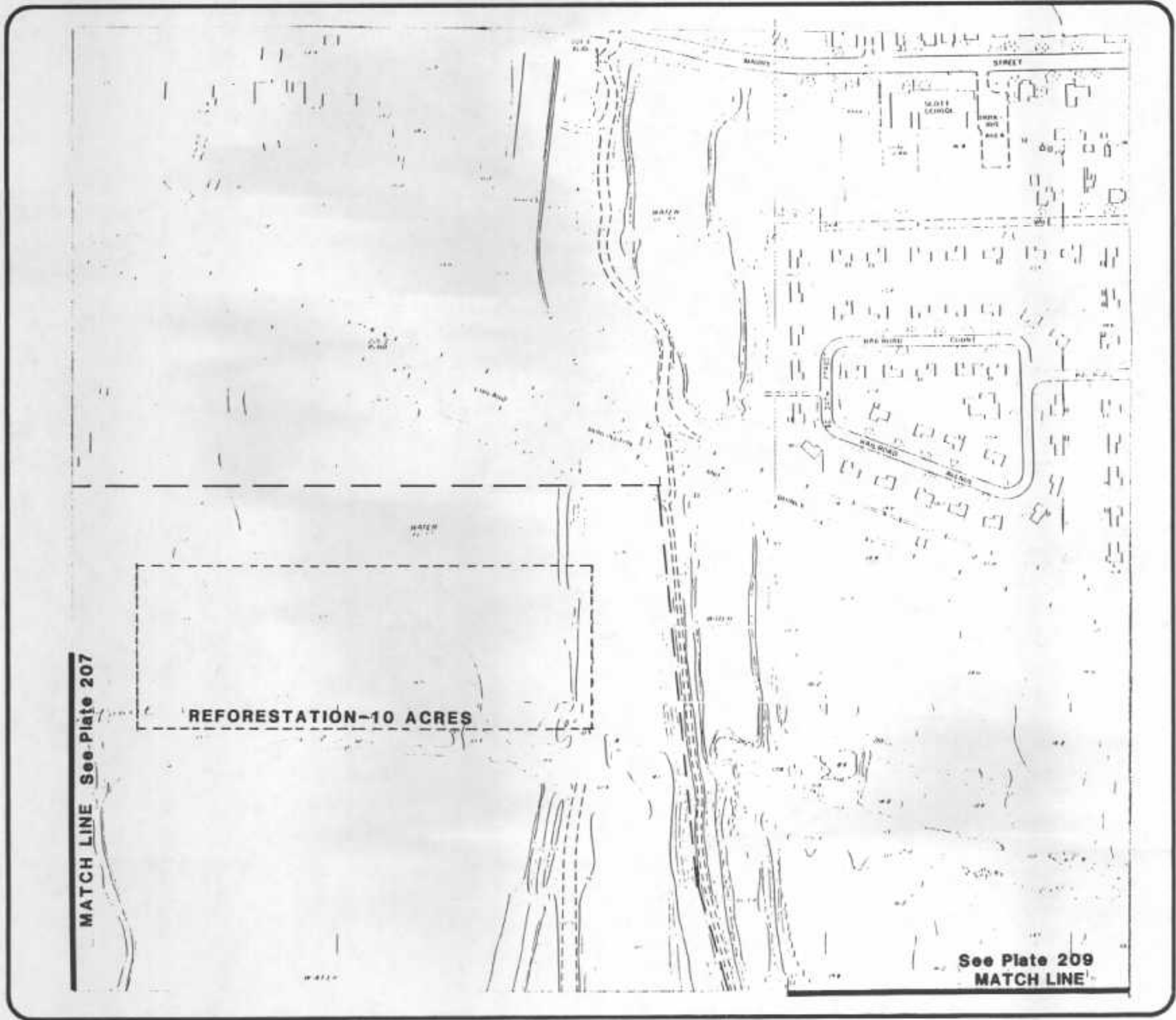
NORTH

250 0 500
 SCALE IN FEET

**Des Moines Recreational River
 And Greenbelt**

U.S. ARMY ENGINEER DISTRICT - ROCK ISLAND
 SITE PLANS SHEET 1 of 1



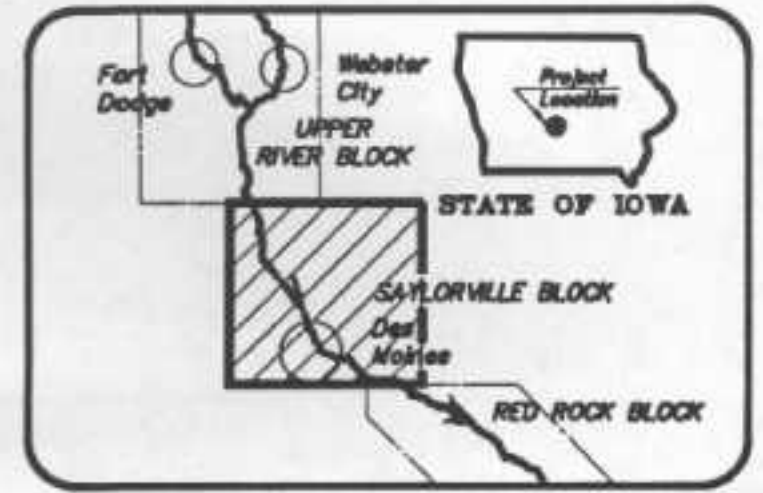
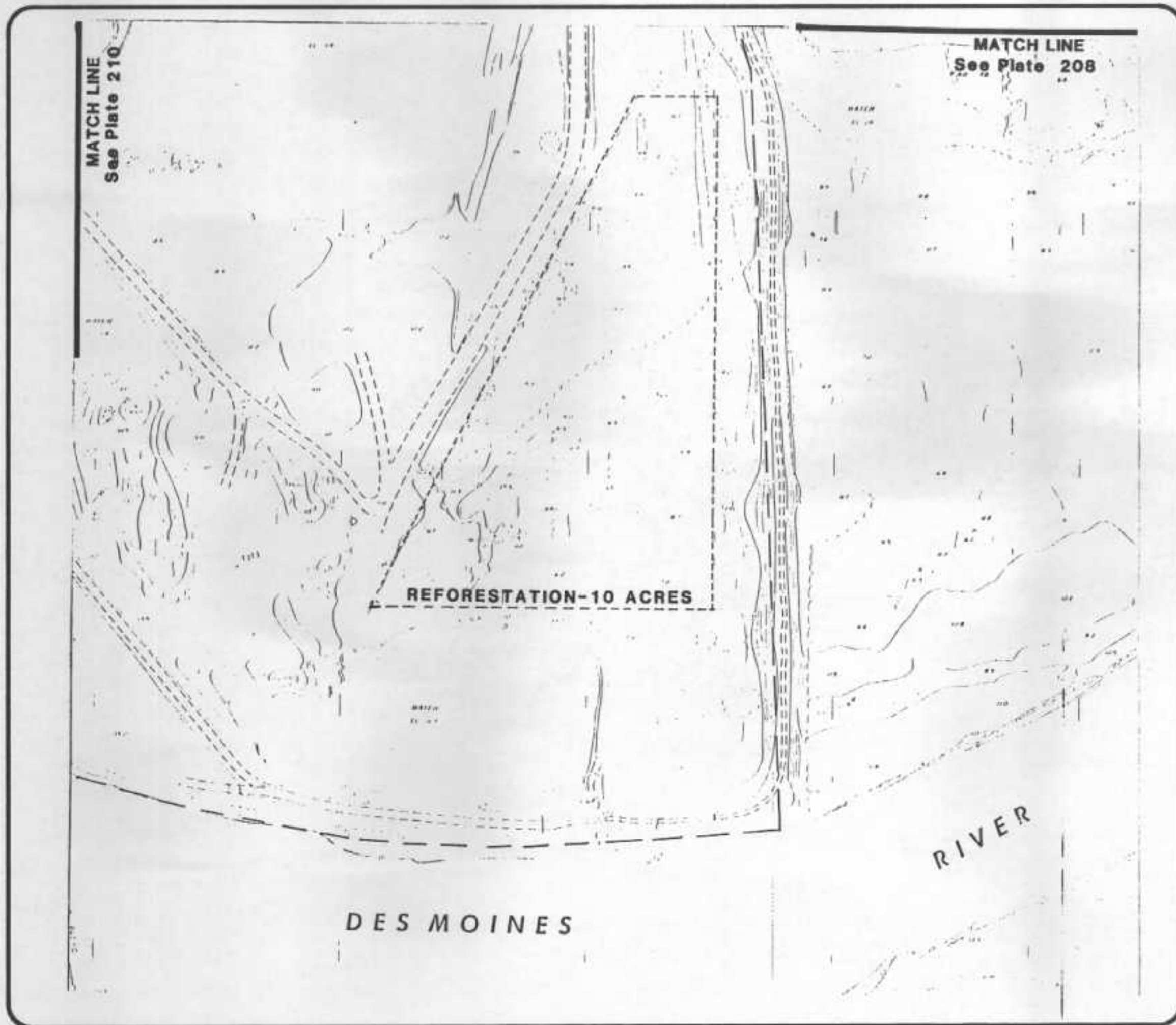


NUMBER 804.13
 TITLE: SE DES MOINES
 LAND
 ACQUISITION

A north arrow pointing upwards is labeled 'NORTH:'. Below it is a scale bar with markings at 100, 0, and 200, labeled 'SCALE IN FEET'.

**Des Moines Recreational River
 And Greenbelt**

U.S. ARMY ENGINEER DISTRICT - ROCK ISLAND
 SITE PLANS SHEET 2 of 4



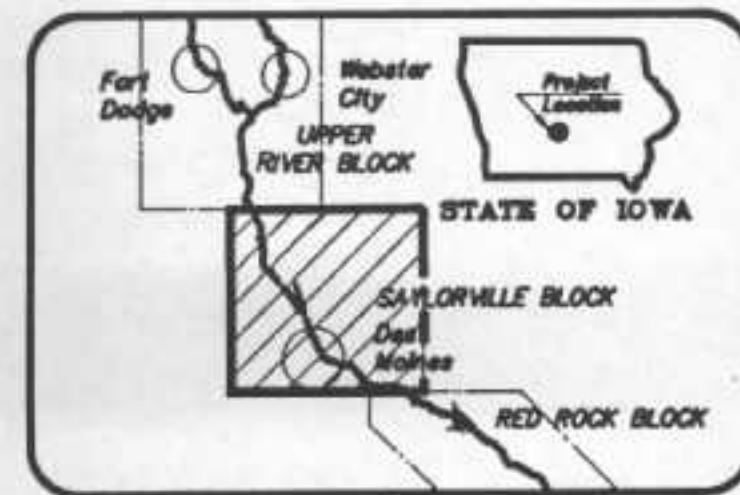
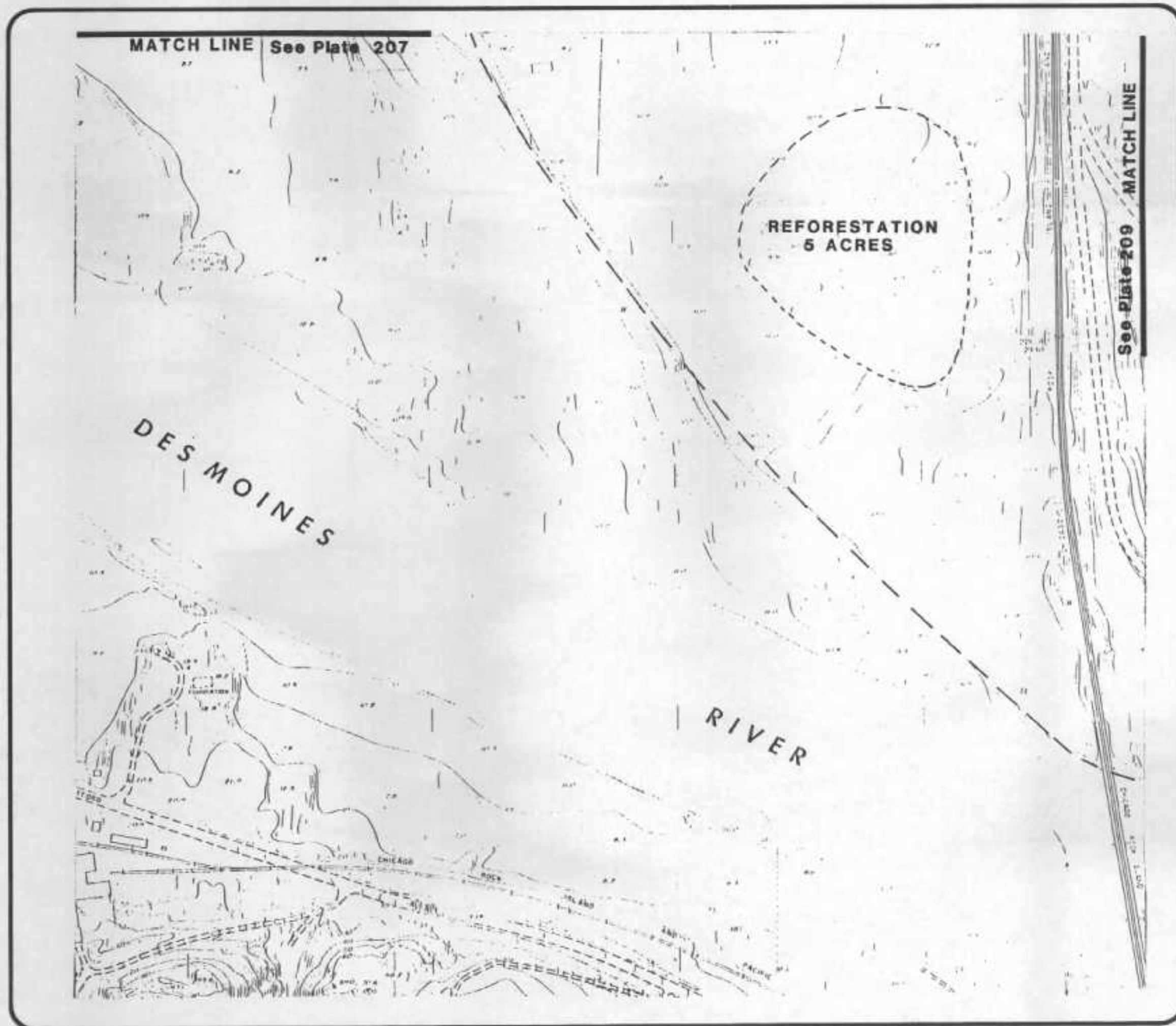
NUMBER 804.13
 TITLE SE DES MOINES
 LAND ACQUISITION

NORTH

100 0 200
 SCALE IN FEET

**Des Moines Recreational River
 And Greenbelt**

U.S. ARMY ENGINEER DISTRICT - ROCK ISLAND
 SITE PLANS SHEET 3 of 4



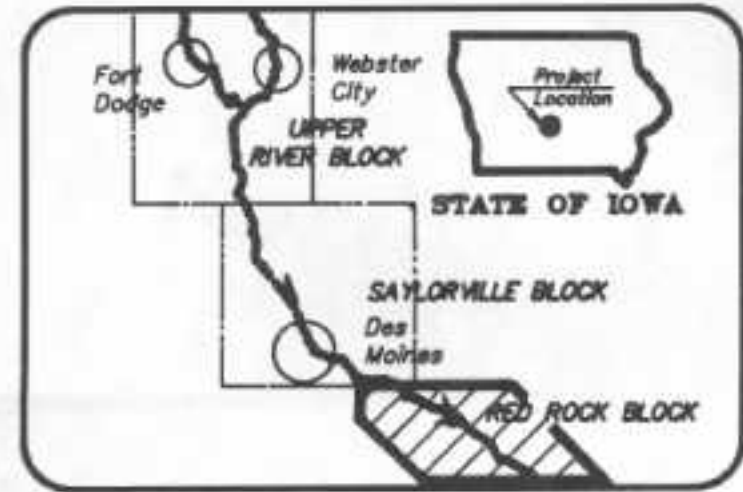
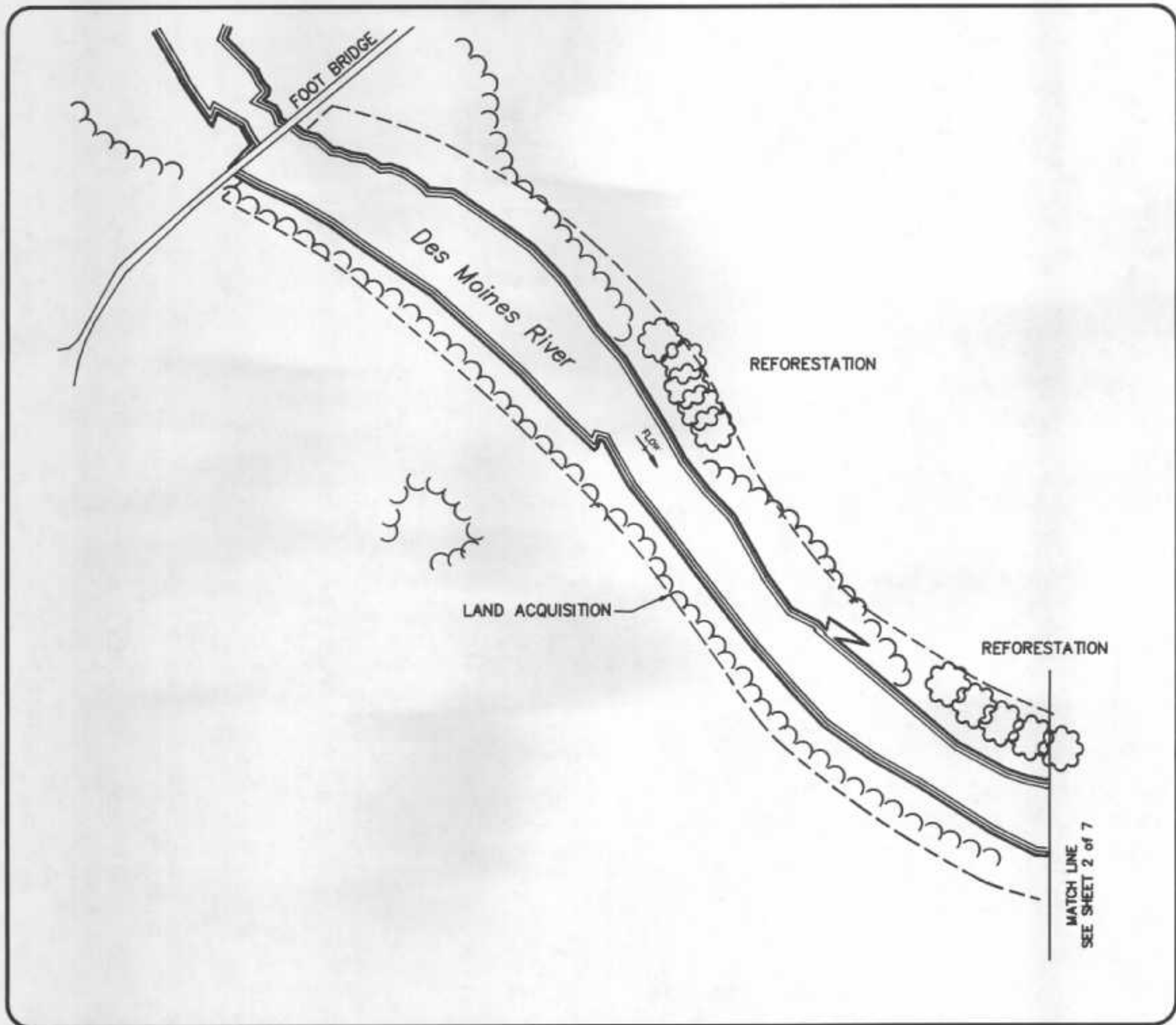
NUMBER: 804.13
 TITLE: SE DES MOINES
 LAND
 ACQUISITION

NORTH

100 0 200
 SCALE IN FEET

**Des Moines Recreational River
 And Greenbelt**

U.S. ARMY ENGINEER DISTRICT - ROCK ISLAND
 SITE PLANS SHEET 4 of 4



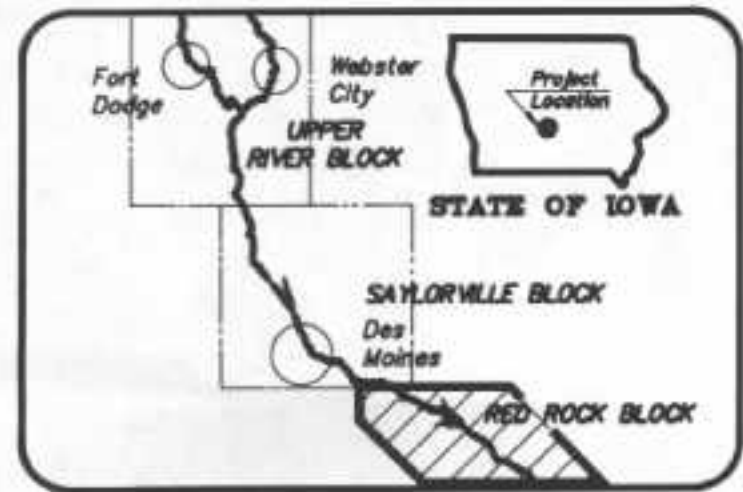
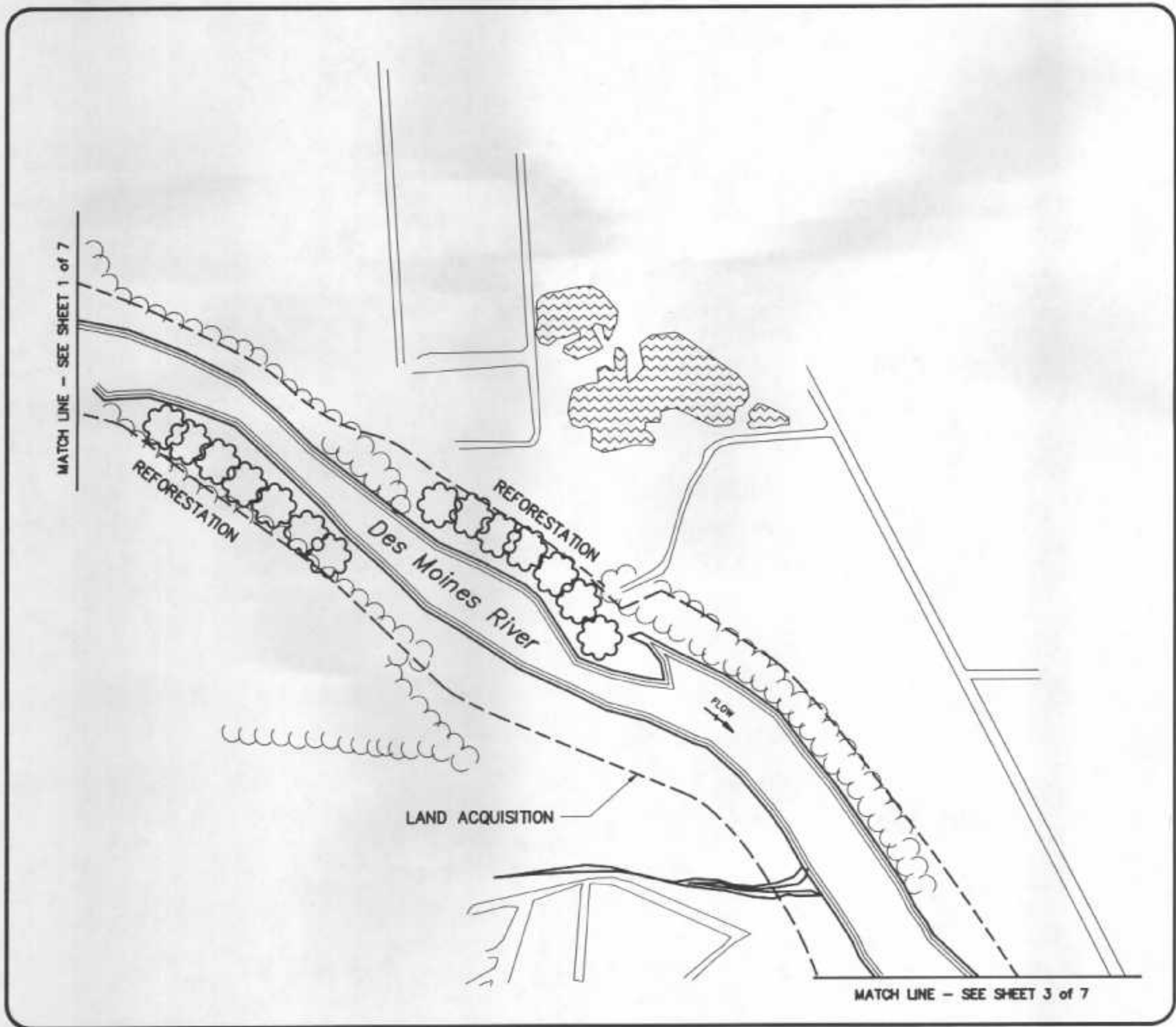
NUMBER: 804.14
 TITLE: TREE BELT
 BELOW RED
 ROCK DAM

NORTH

250 0 500
 SCALE IN FEET

**Des Moines Recreational River
 And Greenbelt**

U.S. ARMY ENGINEER DISTRICT - ROCK ISLAND
 SITE PLANS SHEET 1 of 7



NUMBER: 804.14
 TITLE: TREE BELT
 BELOW RED
 ROCK DAM

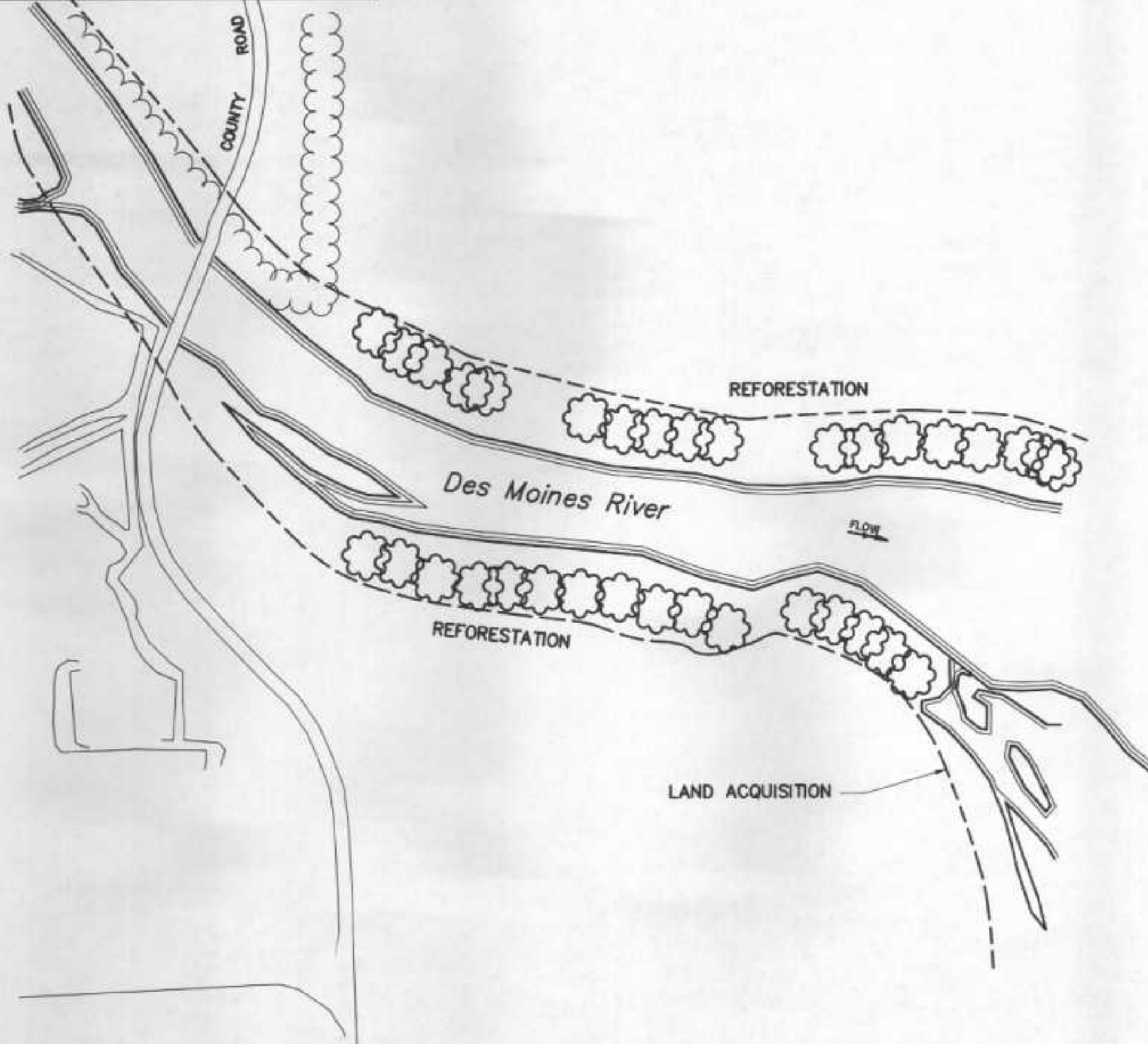
NORTH

250 0 500
 SCALE IN FEET

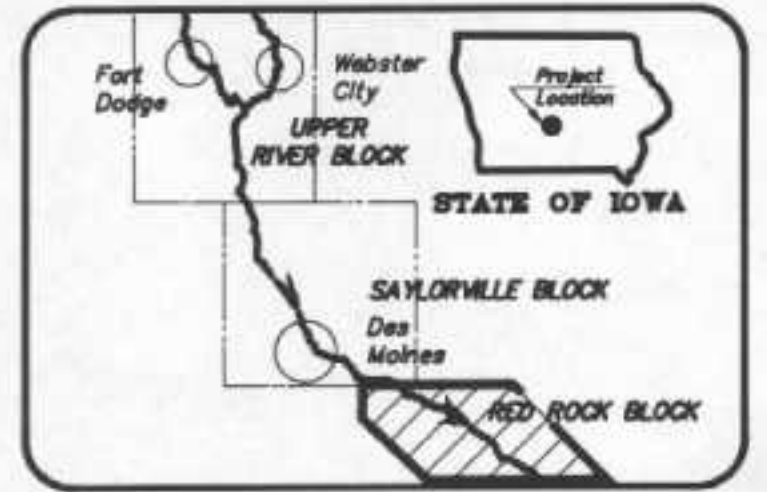
**Des Moines Recreational River
 And Greenbelt**

U.S. ARMY ENGINEER DISTRICT - ROCK ISLAND
 SITE PLANS SHEET 2 of 7

MATCH LINE - SEE SHEET 2 of 7



MATCH LINE - SEE SHEET 4 of 8

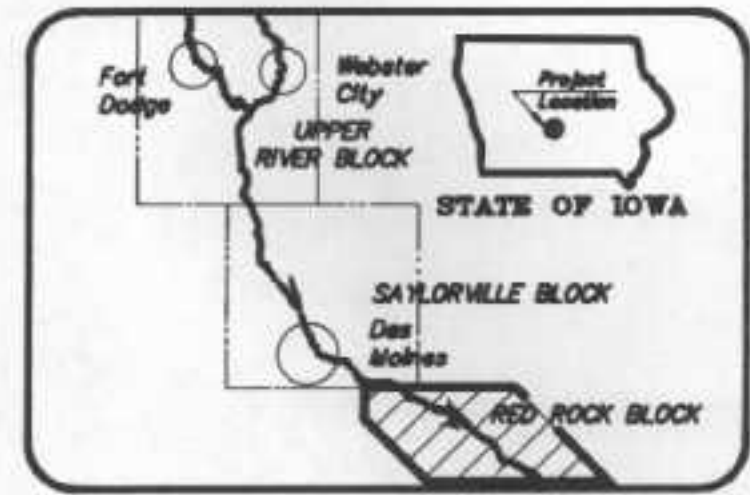
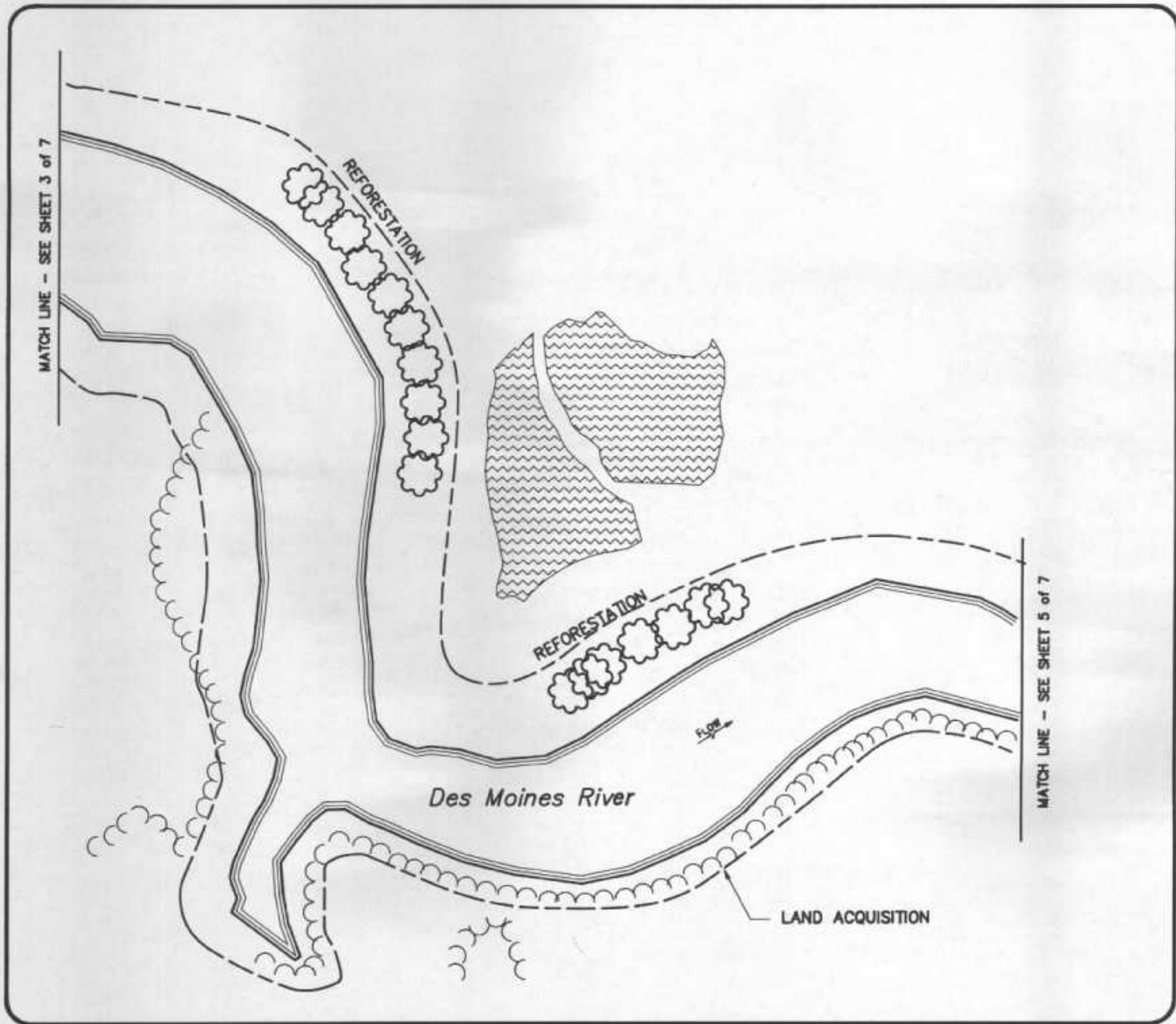


NUMBER: 804.14
 TITLE: TREE BELT
 BELOW RED
 ROCK DAM



**Des Moines Recreational River
 And Greenbelt**

U.S. ARMY ENGINEER DISTRICT - ROCK ISLAND
 SITE PLANS SHEET 3 of 7



NUMBER: 804.14

TITLE: TREE BELT
BELOW RED
ROCK DAM

NORTH

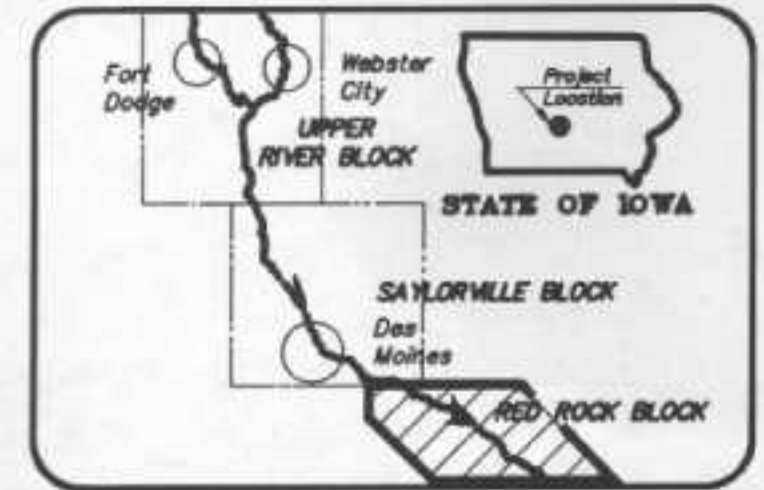
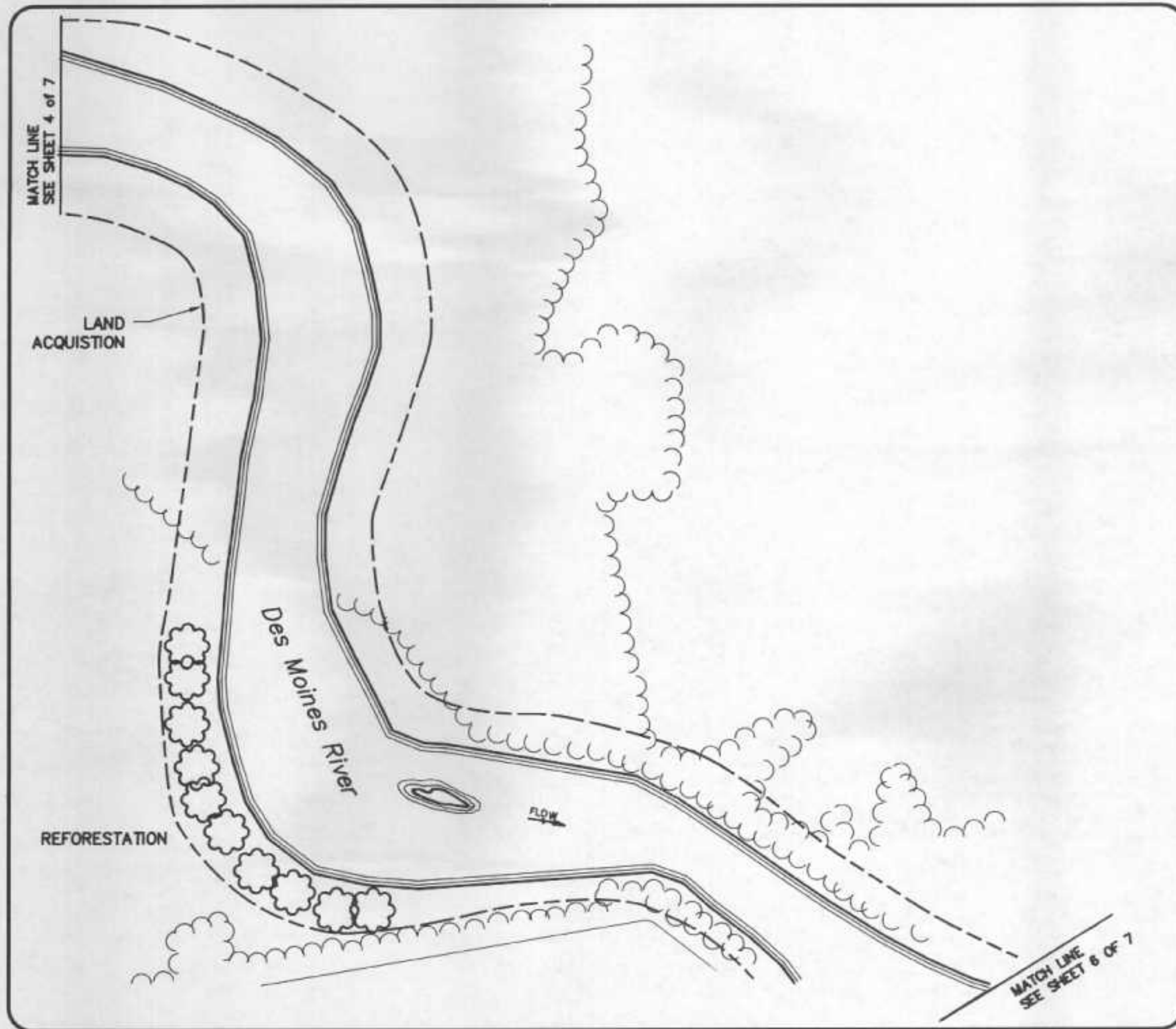
200 0 300

SCALE IN FEET

**Des Moines Recreational River
And Greenbelt**

U.S. ARMY ENGINEER DISTRICT - ROCK ISLAND
SITE PLANS SHEET 4 of 7

This block contains the project number (804.14), title (TREE BELT BELOW RED ROCK DAM), a north arrow, a scale bar (0 to 300 feet), and the project name (Des Moines Recreational River And Greenbelt). It also identifies the organization as U.S. Army Engineer District - Rock Island, Site Plans, Sheet 4 of 7.

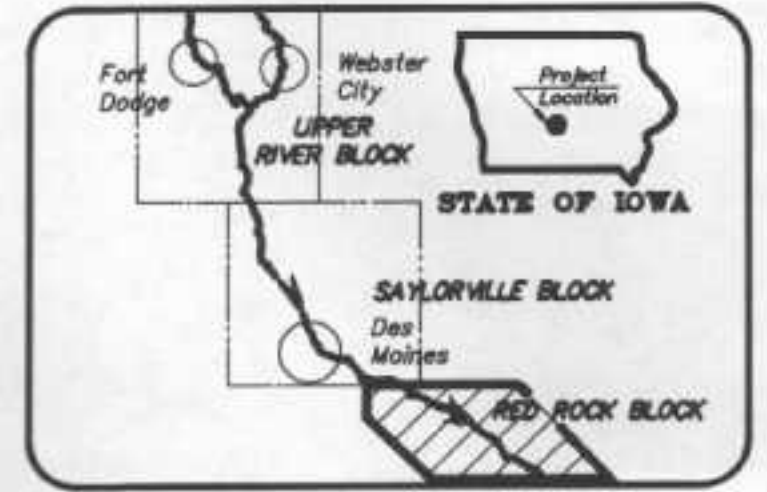
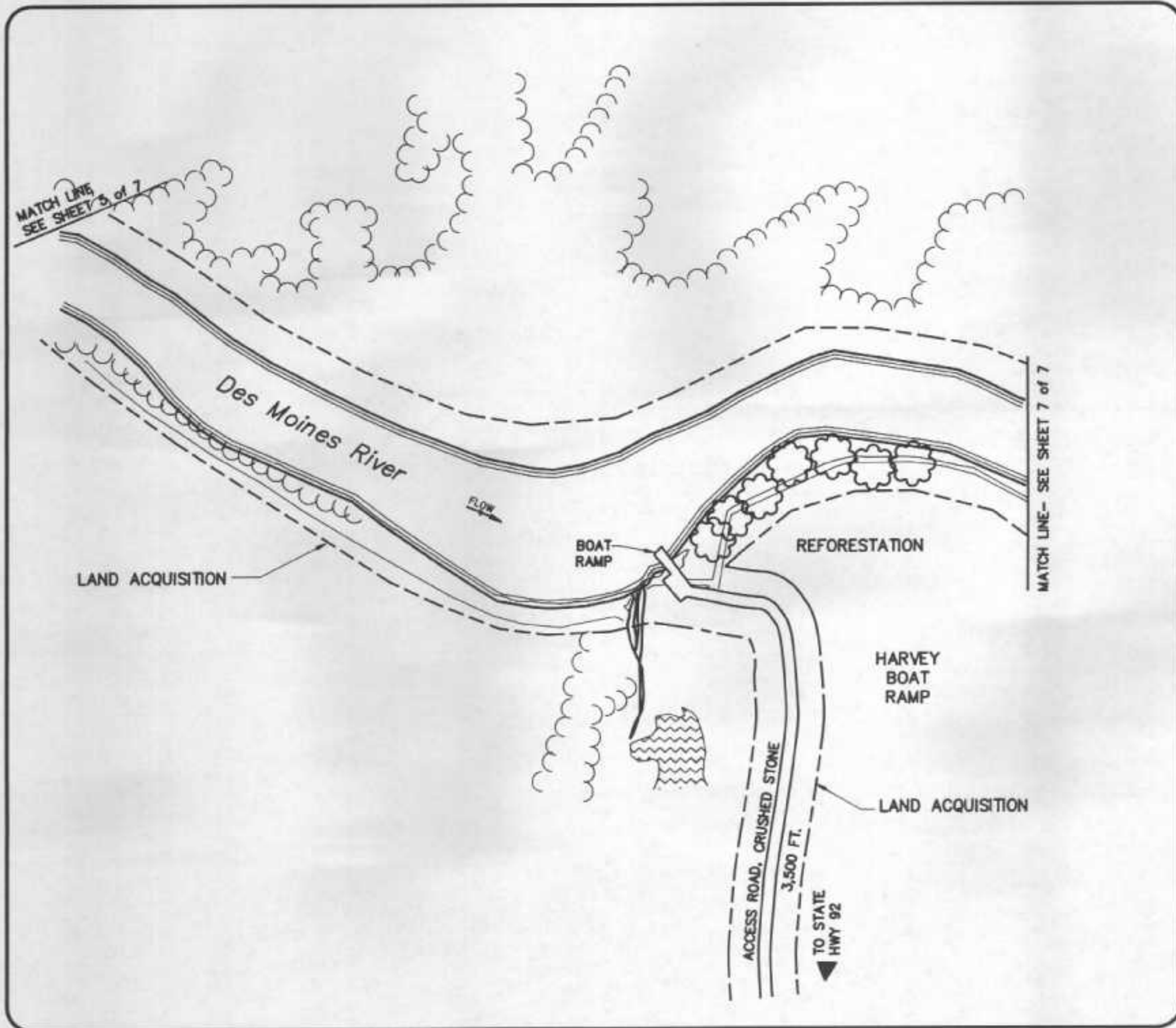


NUMBER: 804.14
 TITLE: TREE BELT
 BELOW RED
 ROCK DAM

SCALE IN FEET

**Des Moines Recreational River
 And Greenbelt**

U.S. ARMY ENGINEER DISTRICT - ROCK ISLAND
 SITE PLANS SHEET 5 of 7



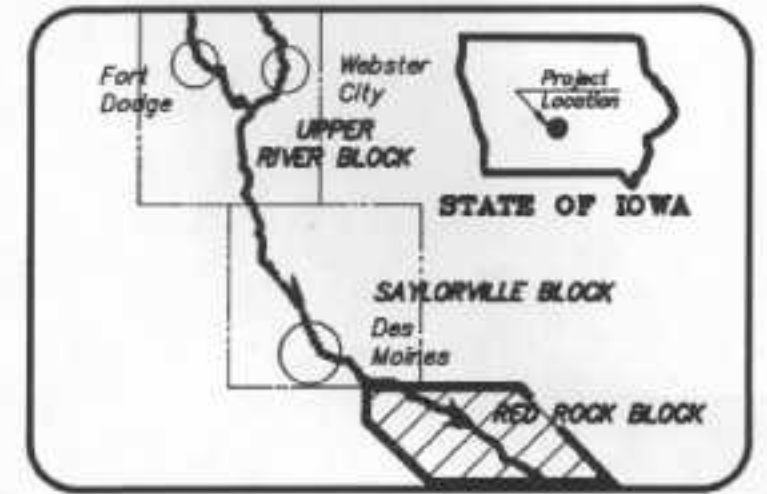
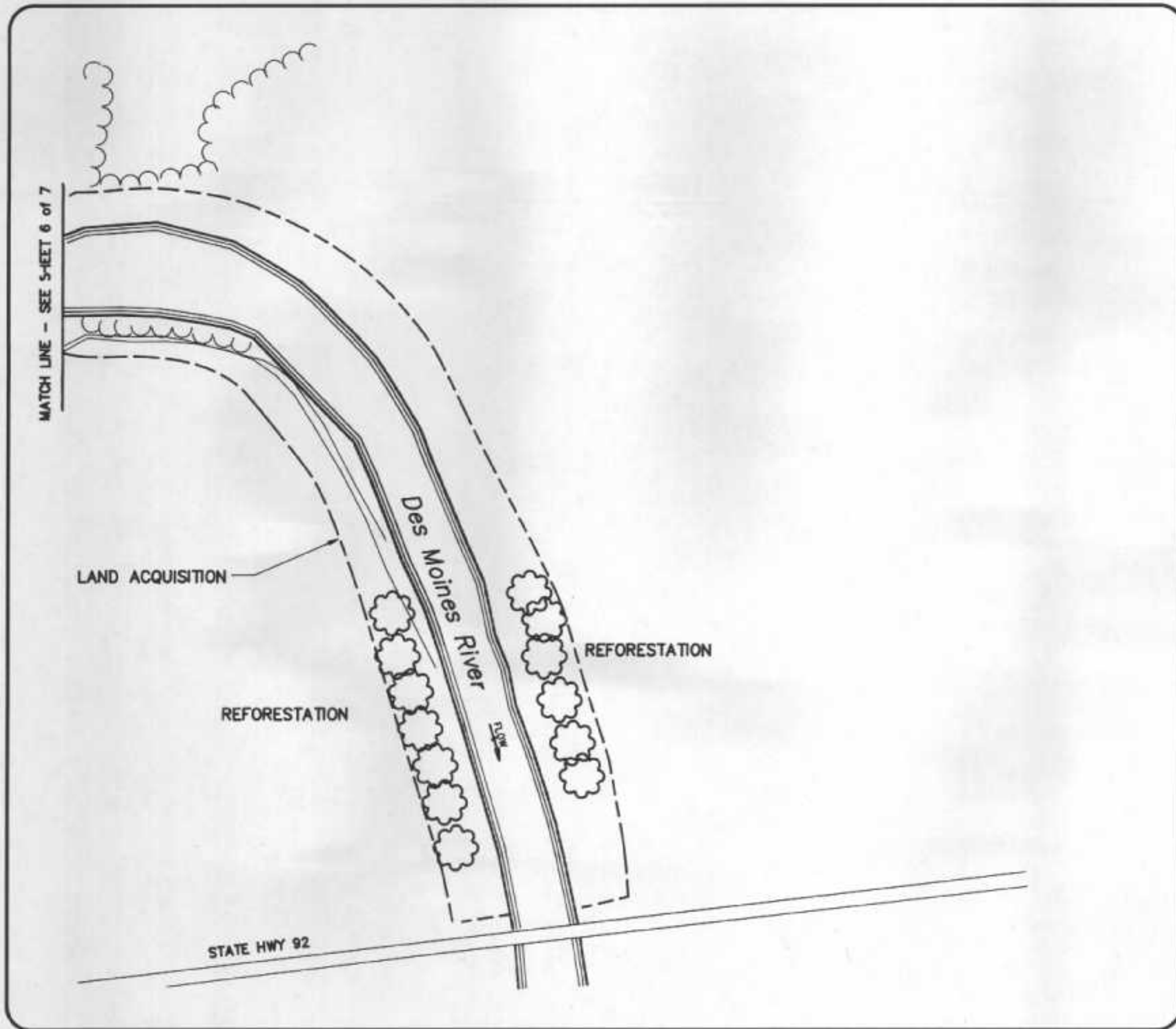
NUMBER 804.14/413.1
 TITLE: TREE BELT
 BELOW RED
 ROCK DAM/
 HARVEY
 BOAT RAMP

NORTH

250 0 500
 SCALE IN FEET

**Des Moines Recreational River
 And Greenbelt**

U.S. ARMY ENGINEER DISTRICT - ROCK ISLAND
 SITE PLANS SHEET 6 of 7



NUMBER: 804.14

TITLE: TREE BELT
BELOW RED
ROCK DAM

NORTH

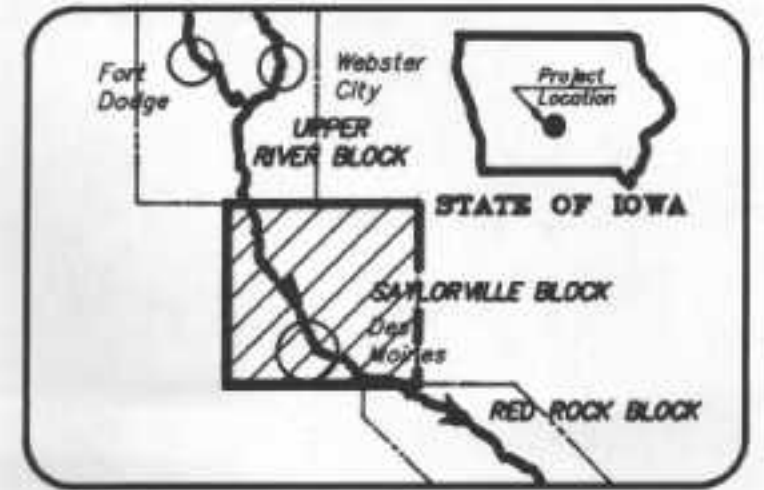
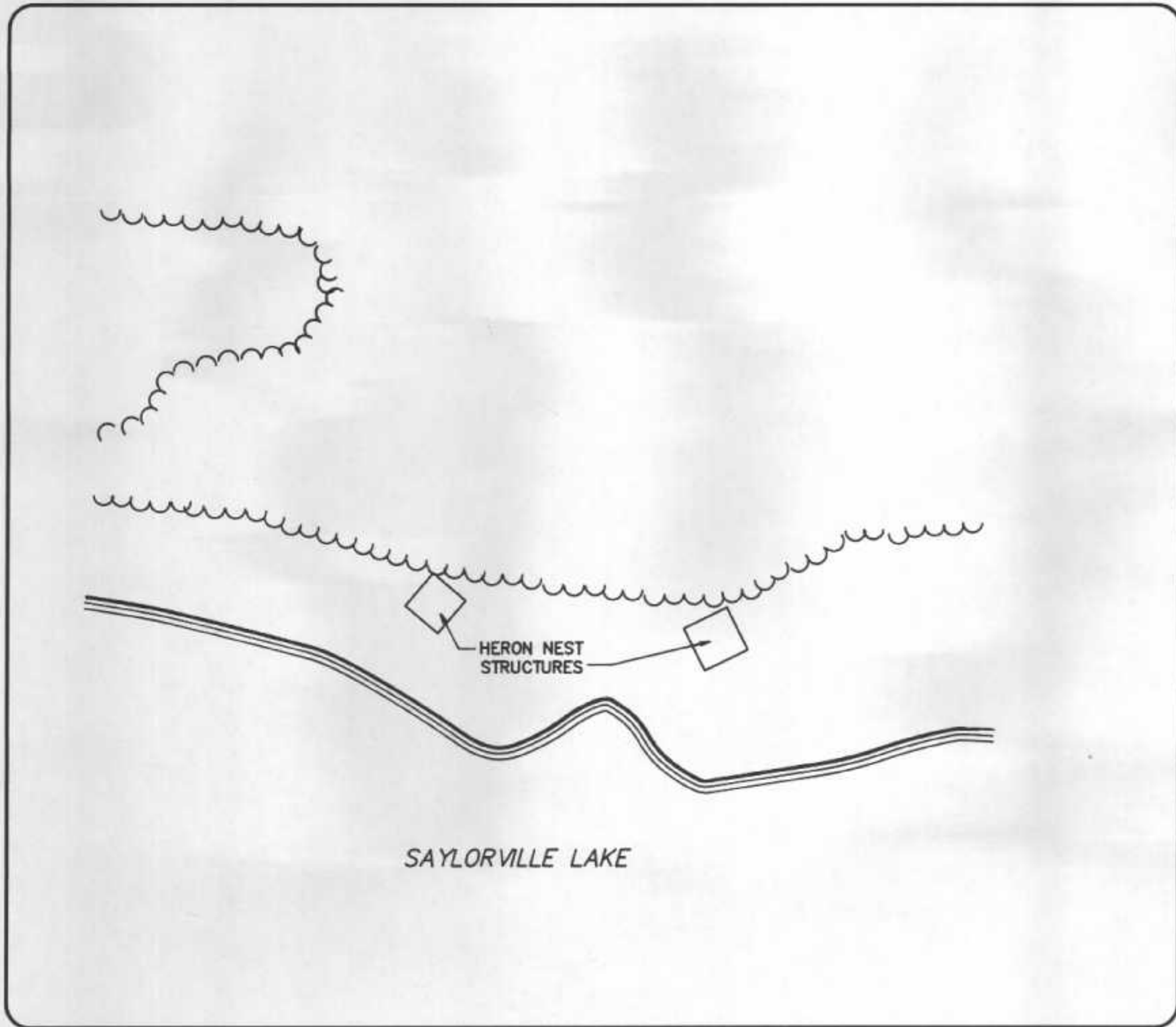
250 0 500

SCALE IN FEET

**Des Moines Recreational River
And Greenbelt**

U.S. ARMY ENGINEER DISTRICT - ROCK ISLAND
SITE PLANS SHEET 7 of 7

Detailed description: This block contains the project's identification information. It includes the number '804.14', the title 'TREE BELT BELOW RED ROCK DAM', a north arrow, and a graphic scale bar showing 0, 250, and 500 feet. The project name 'Des Moines Recreational River And Greenbelt' is prominently displayed, followed by the organization 'U.S. ARMY ENGINEER DISTRICT - ROCK ISLAND' and 'SITE PLANS SHEET 7 of 7'.



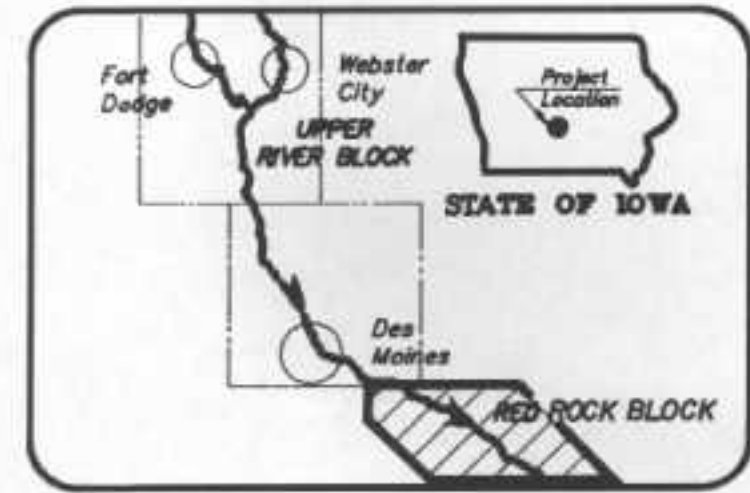
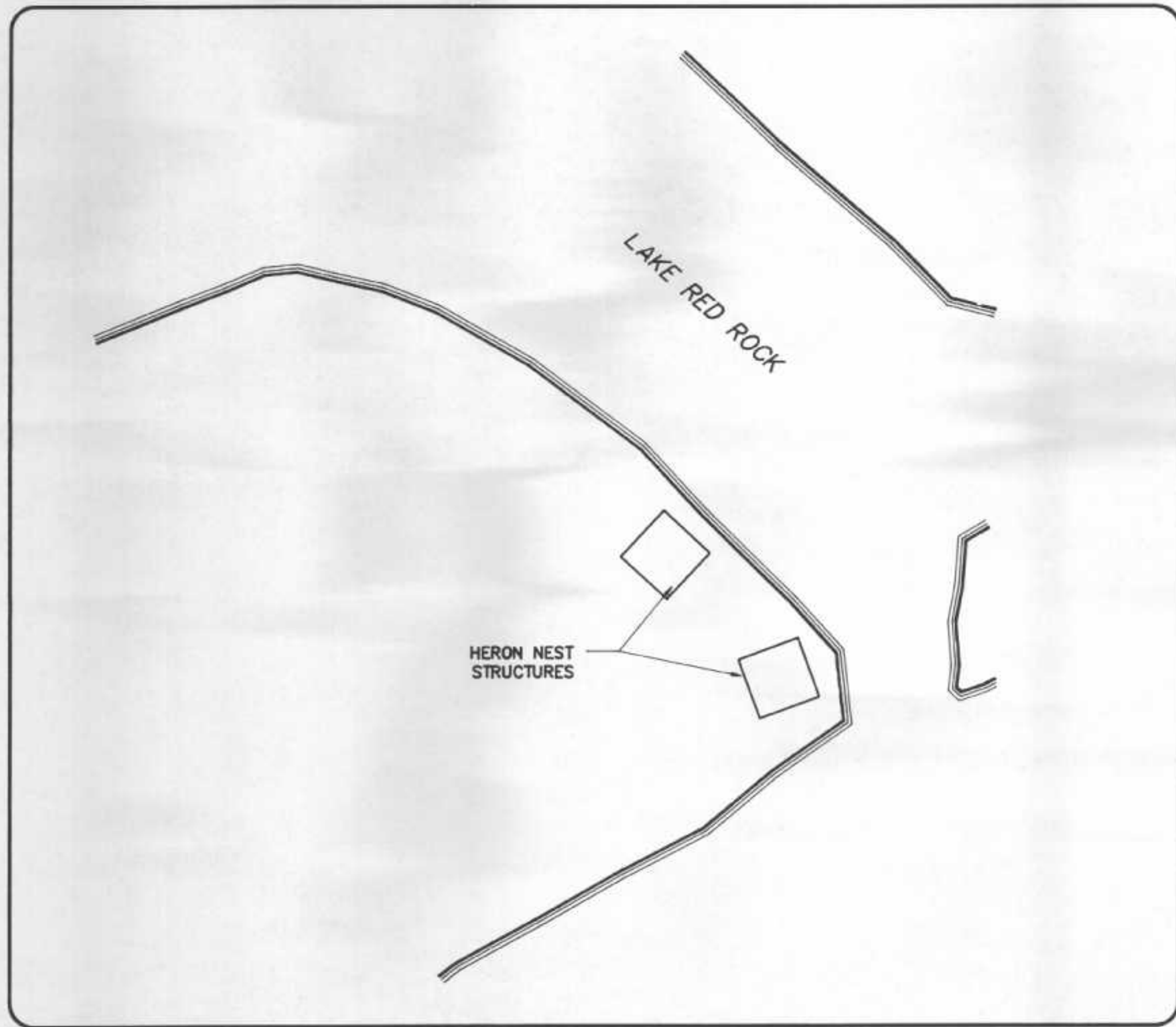
NUMBER: 805.3
 TITLE: SAYLORVILLE LAKE HERON NEST STRUCTURES

NORTH

50 0 100
 SCALE IN FEET

**Des Moines Recreational River
 And Greenbelt**

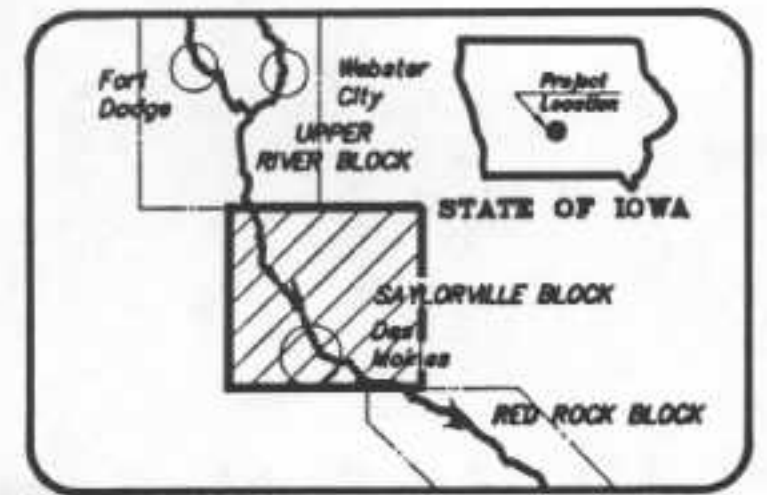
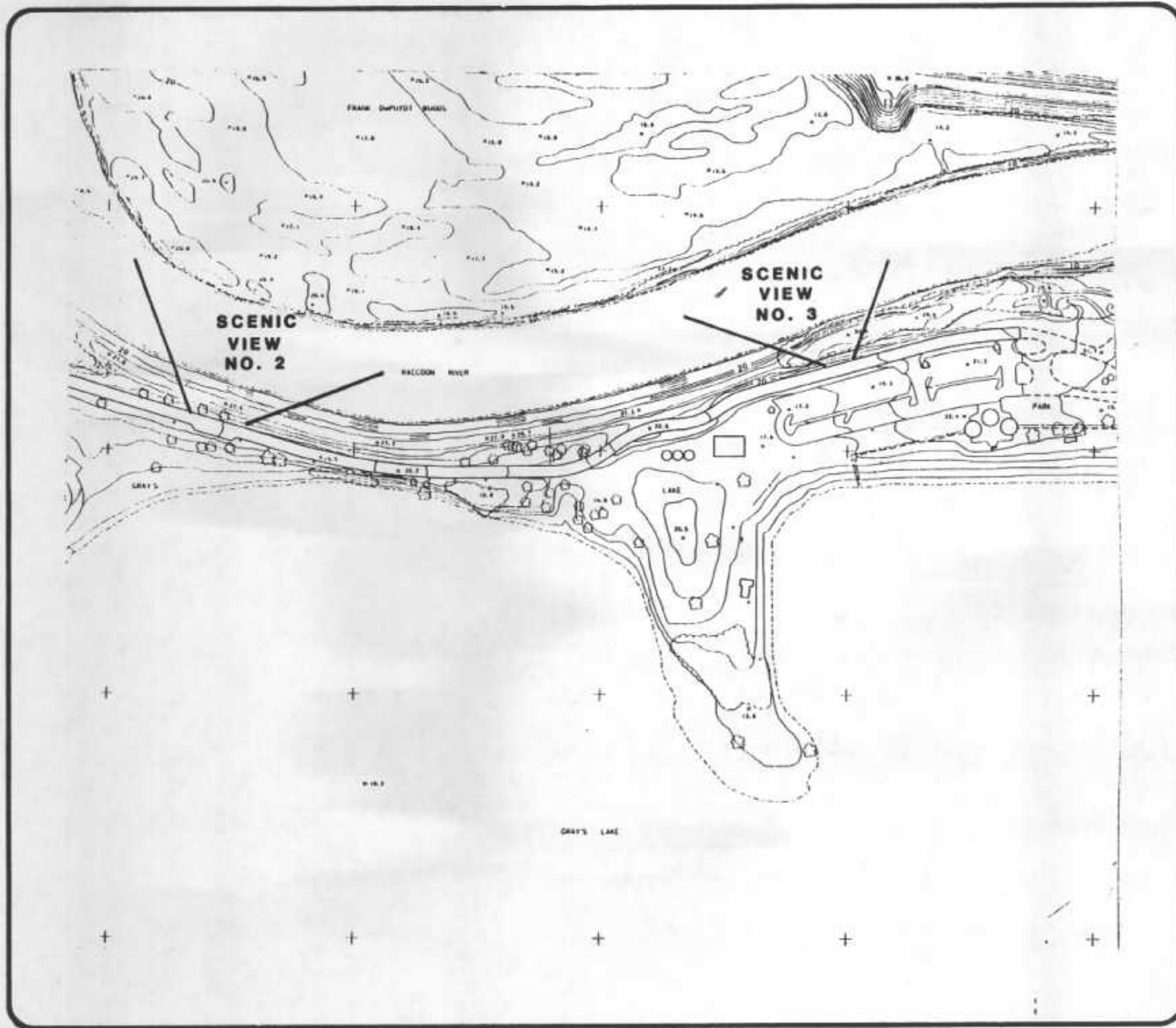
U.S. ARMY ENGINEER DISTRICT - ROCK ISLAND
 SITE PLANS SHEET 1 of 1



NUMBER: 805.4
 TITLE: LAKE RED ROCK
 HERON NEST
 STRUCTURES

NORTH
 50 0 100
 SCALE IN FEET

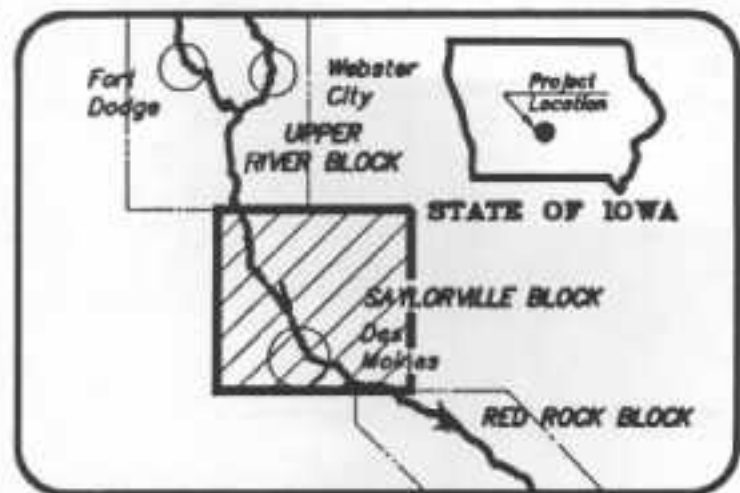
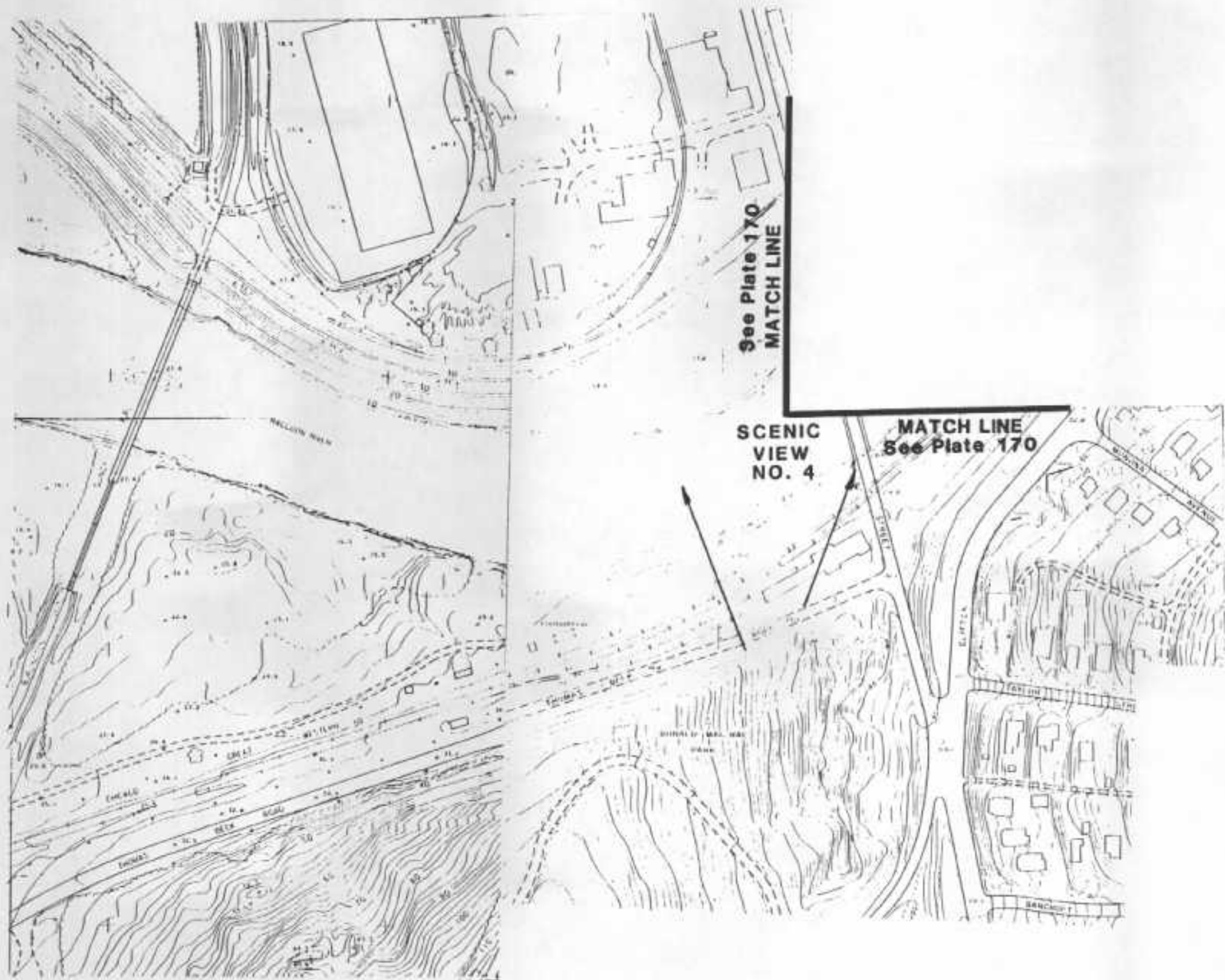
**Des Moines Recreational River
 And Greenbelt**
 U.S. ARMY ENGINEER DISTRICT - ROCK ISLAND
 SITE PLANS SHEET 1 of 1



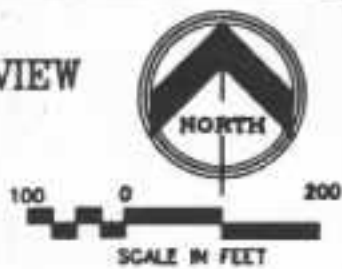
NUMBER: 806.2/806.3
 TITLE: SCENIC VIEW NO.2 & NO.3

NORTH
 100 0 200
 SCALE IN FEET

**Des Moines Recreational River
 And Greenbelt**
 U.S. ARMY ENGINEER DISTRICT - ROCK ISLAND
 SITE PLANS SHEET 1 of 1

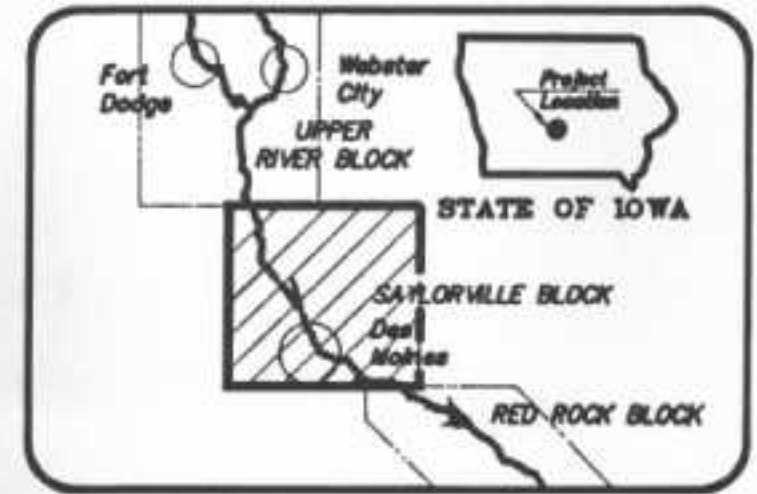
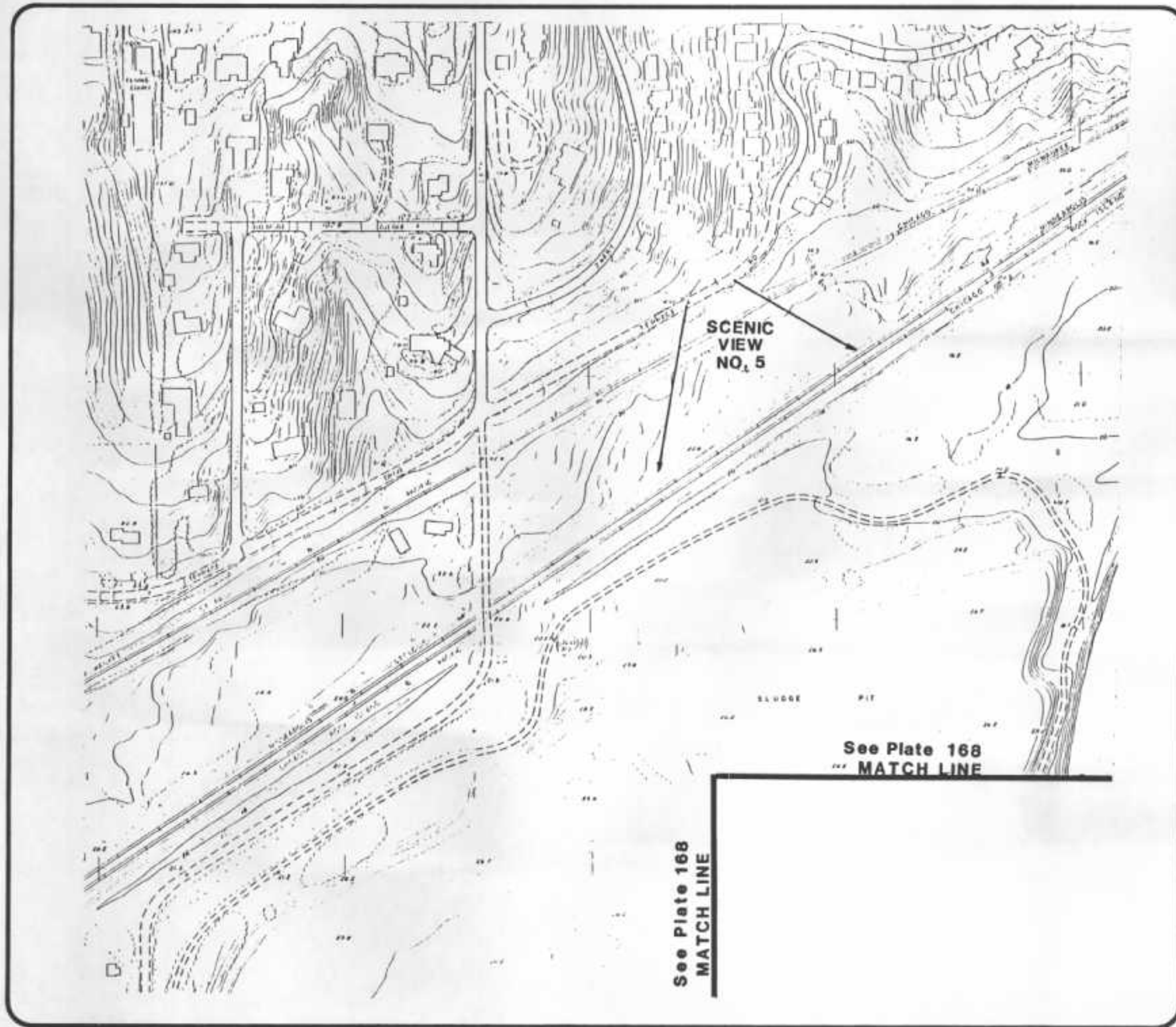


NUMBER: 806.4
 TITLE: SCENIC VIEW
 NO. 4



Des Moines Recreational River And Greenbelt

U.S. ARMY ENGINEER DISTRICT - ROCK ISLAND
 SITE PLANS SHEET 1 of 1



NUMBER 806.5
TITLE SCENIC VIEW NO. 5

100 0 200
SCALE IN FEET


**Des Moines Recreational River
And Greenbelt**

U.S. ARMY ENGINEER DISTRICT - ROCK ISLAND
SITE PLANS SHEET 1 of 1



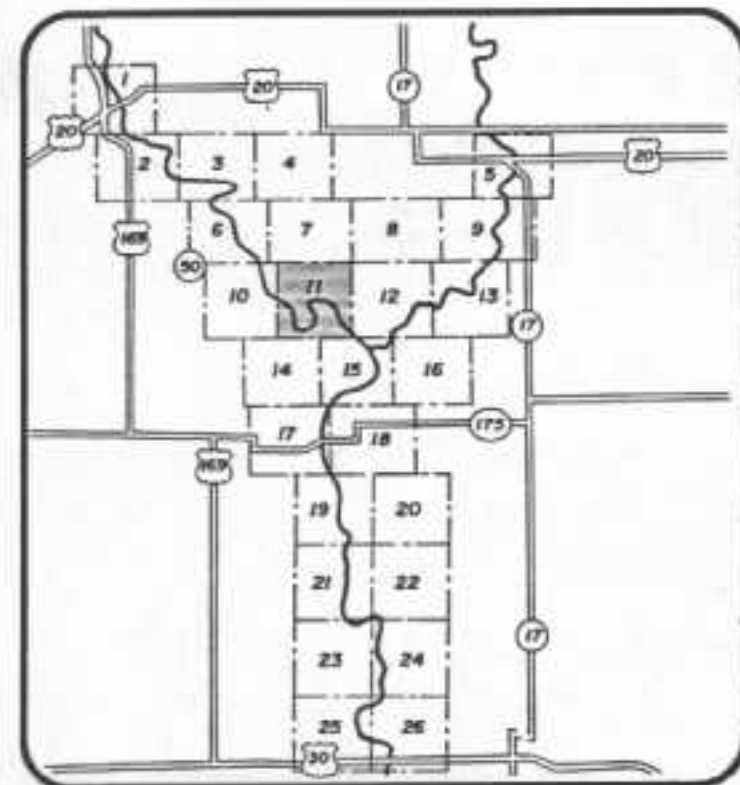
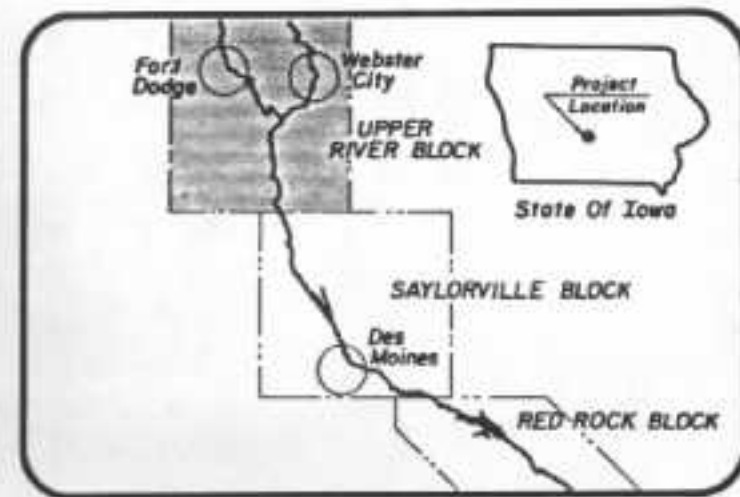

LOCATION DIAGRAM

SOUTH DAKOTA NK 14-5	FERMONT NK 15-1	MINNESOTA NK 15-2	IOWA NK 15-3	WISCONSIN NK 16-1
NEBRASKA NK 14-6	NEBRASKA NK 15-4	MINNESOTA NK 15-3	IOWA NK 15-6	WISCONSIN NK 16-4
NEBRASKA NK 14-9	NEBRASKA NK 15-7	DES MOINES NK 15-8	IOWA NK 15-5	WISCONSIN NK 16-7
MISSOURI NK 14-12	MISSOURI NK 15-10	MISSOURI NK 15-11	MISSOURI NK 15-12	ILLINOIS NK 16-10
KANSAS NK 14-3	KANSAS NK 15-1	KANSAS NK 15-2	KANSAS NK 15-3	ILLINOIS NK 16-1



CONTOUR INTERVAL 50 FEET
WITH SUPPLEMENTARY CONTOURS AT 25 FOOT INTERVALS

No. 314.1
Des Moines River
Boat Traffic
Plate 223



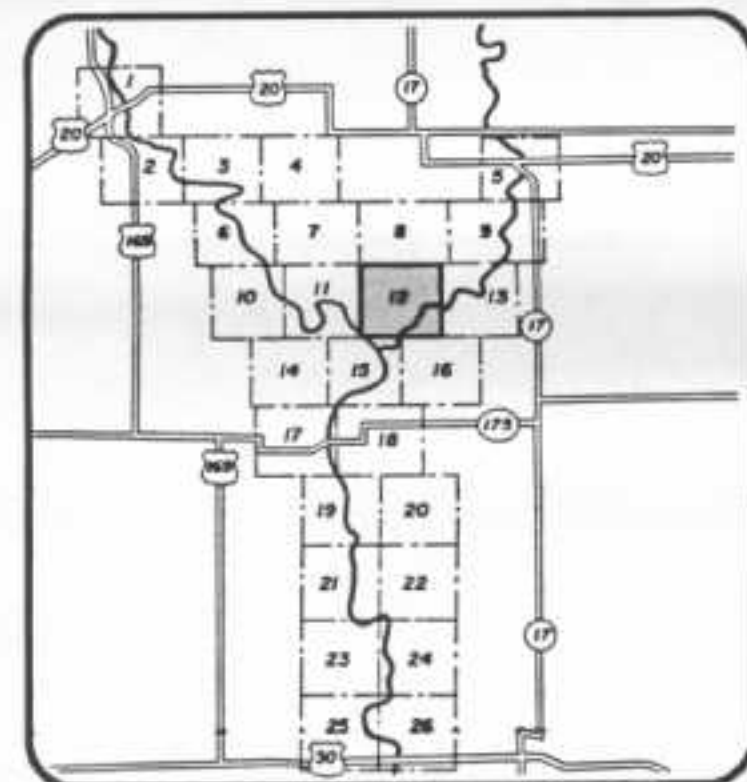
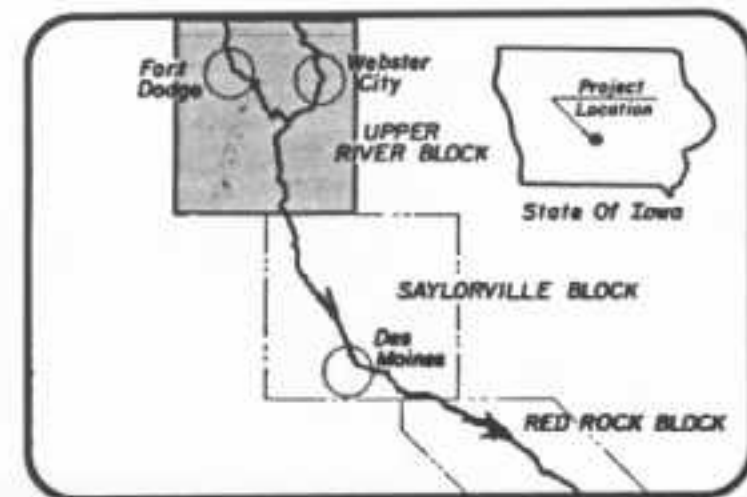

Legend

- Greenbelt Boundary
- Federal Fee Area
- State Area
- Local Area
- Incorporated Municipalities

1000 0 2000
 SCALE 1"=1000'

**Des Moines Recreational River
And Greenbelt**

U.S. ARMY ENGINEER DISTRICT - ROCK ISLAND
 BLOCK UPPER RIVER FRAME 11 DATE



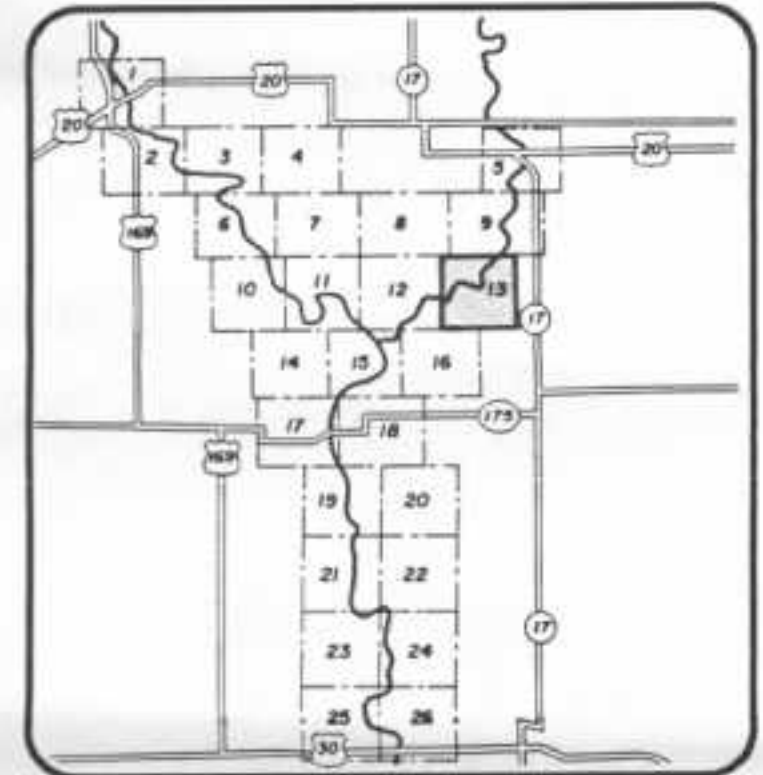
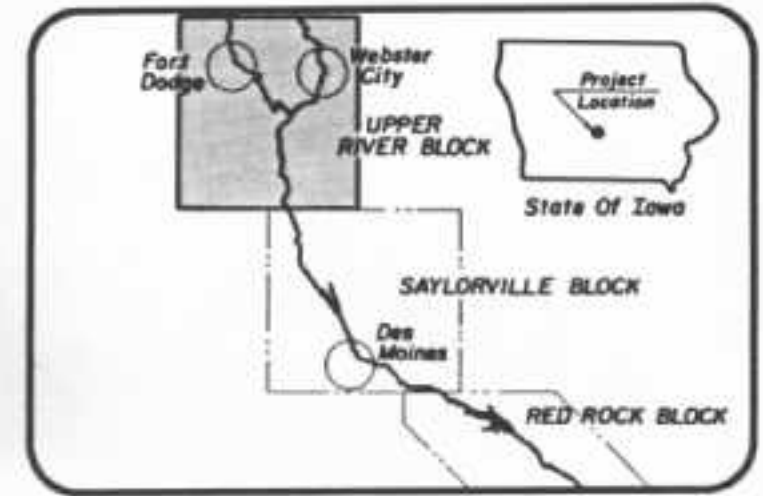

Legend

- Greenbelt Boundary
- Federal Fee Area
- State Area
- Local Area
- Incorporated Municipalities

NORTH
 1000 0 2000
 SCALE FEET

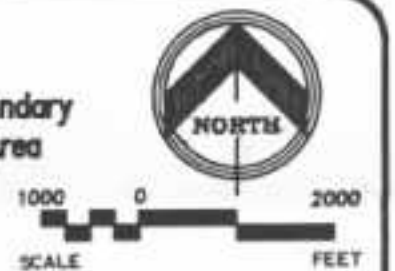
**Des Moines Recreational River
And Greenbelt**

U.S. ARMY ENGINEER DISTRICT - ROCK ISLAND
 BLOCK UPPER RIVER FRAME 12 DATE 8-87



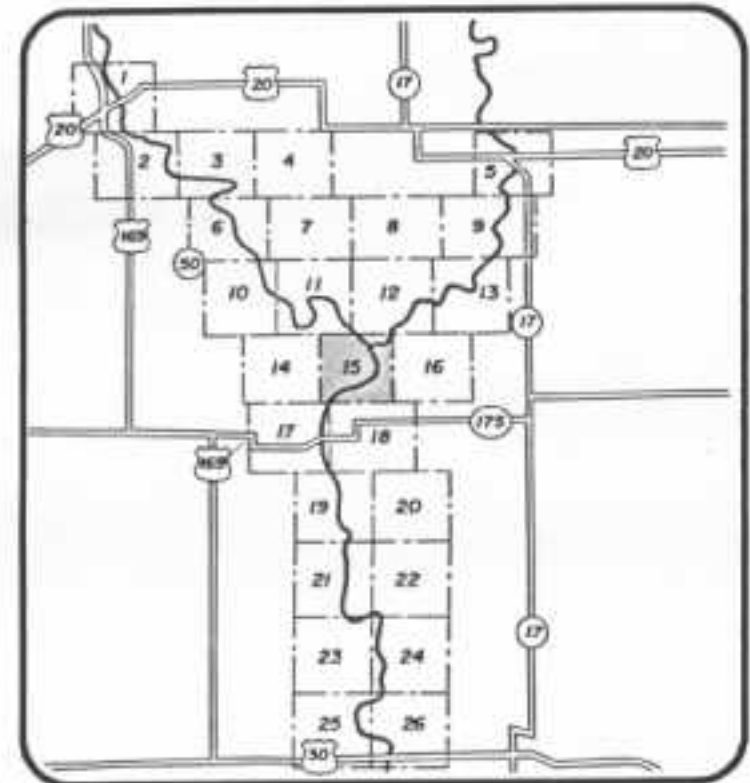
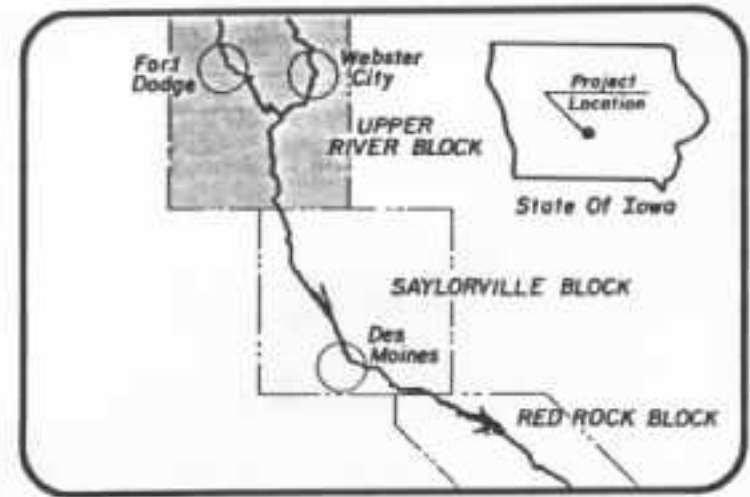
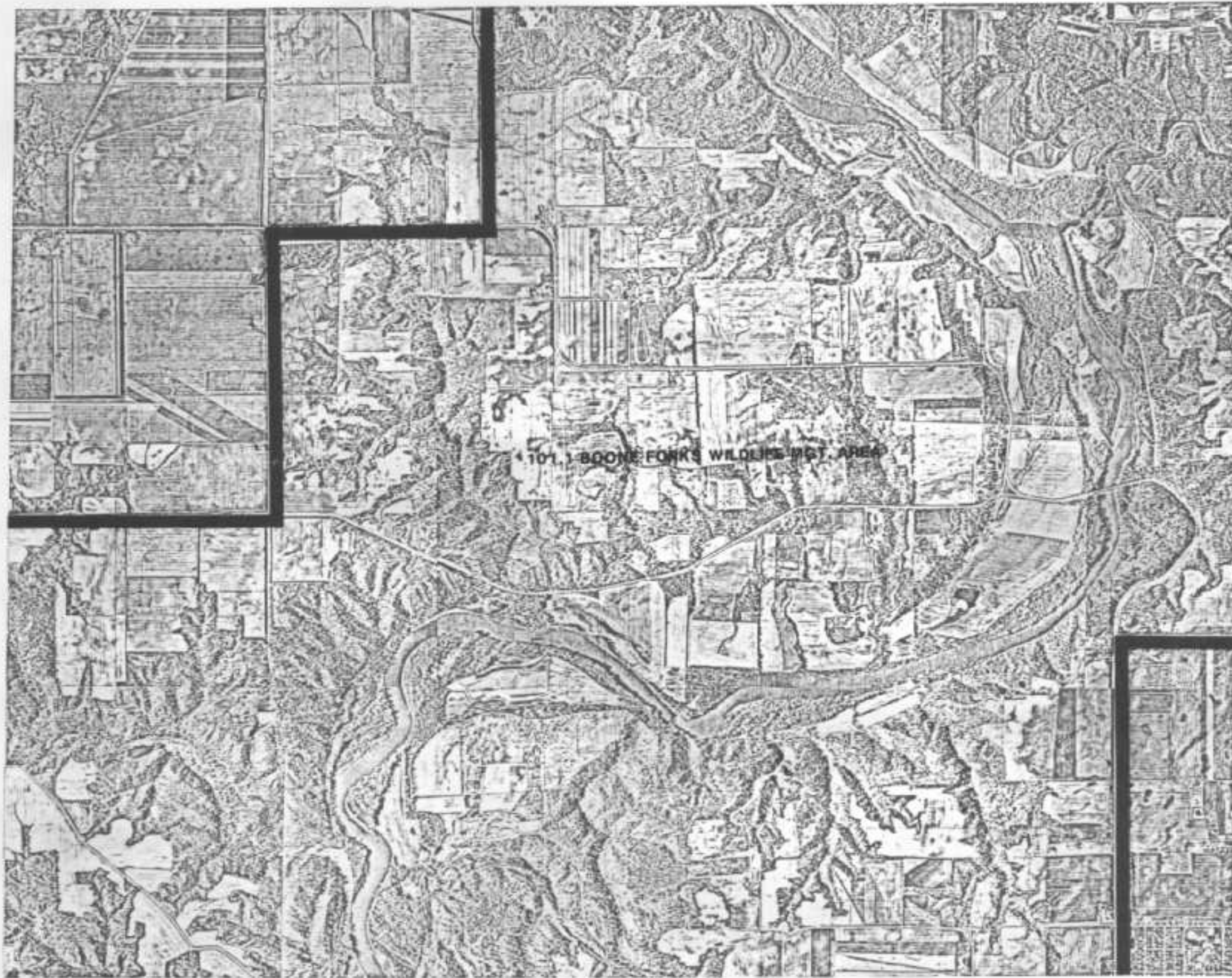
Legend

- Greenbelt Boundary
- Federal Fee Area
- State Area
- Local Area
- Incorporated Municipalities



**Des Moines Recreational River
And Greenbelt**

U.S. ARMY ENGINEER DISTRICT - ROCK ISLAND
BLOCK UPPER RIVER FRAME 13 DATE 6-87



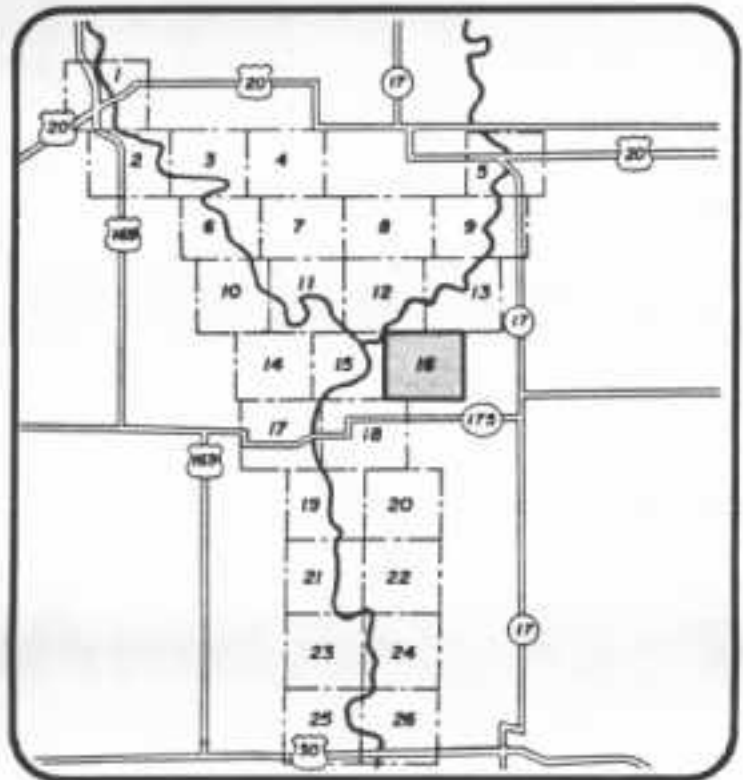
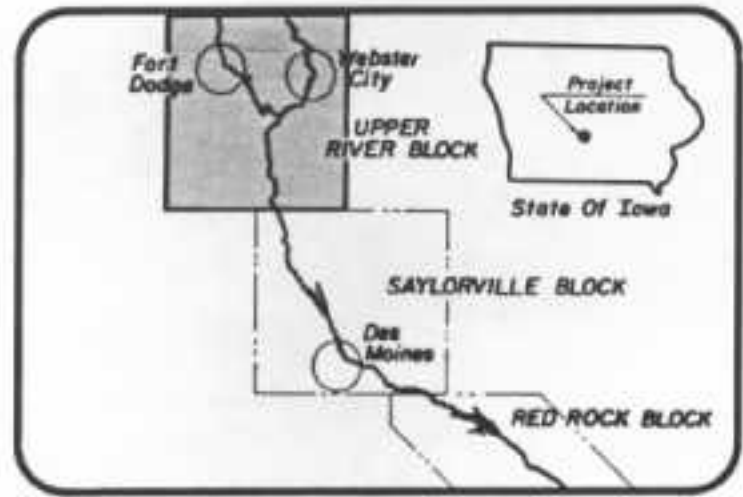

Legend

- Greenbelt Boundary
- Federal Fee Area
- State Area
- Local Area
- Incorporated Municipalities

1000 0 2000
SCALE 1"=1000'

**Des Moines Recreational River
And Greenbelt**

U.S. ARMY ENGINEER DISTRICT - ROCK ISLAND
BLOCK UPPER RIVER FRAME 15 DATE _____



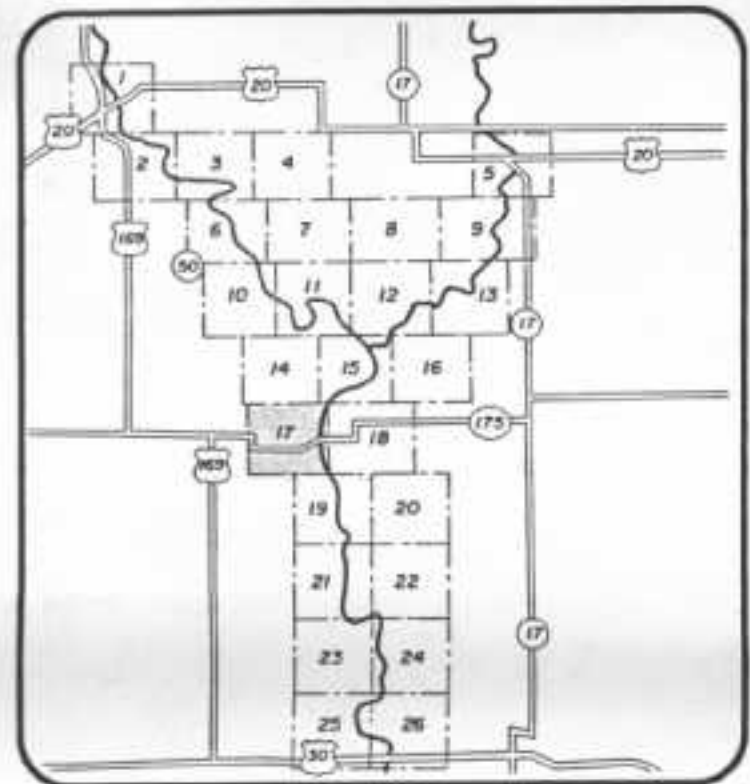
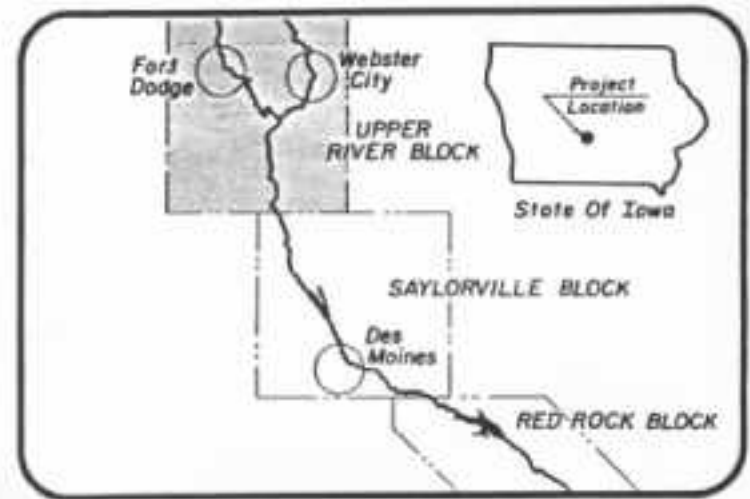
Legend

- Greenbelt Boundary
- Federal Fee Area
- State Area
- Local Area
- Incorporated Municipalities

NORTH
 1000 0 2000
 SCALE FEET

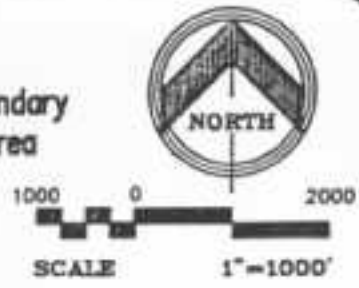
**Des Moines Recreational River
And Greenbelt**

U.S. ARMY ENGINEER DISTRICT - ROCK ISLAND
 BLOCK UPPER RIVER FRAME 16 DATE 6-87



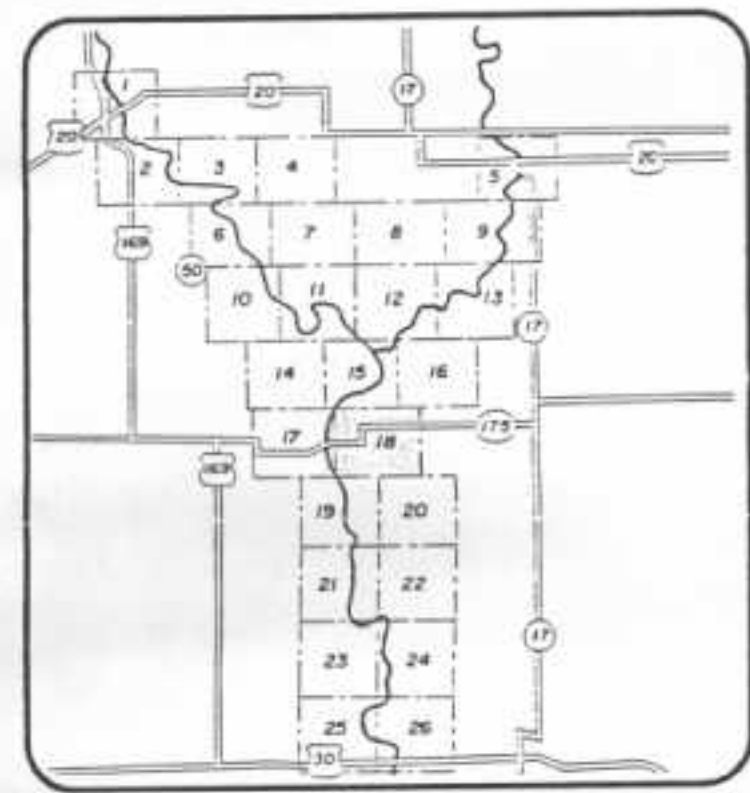
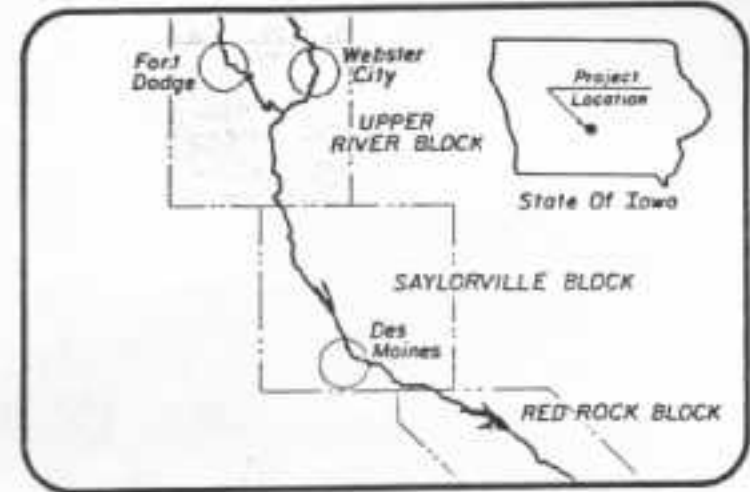
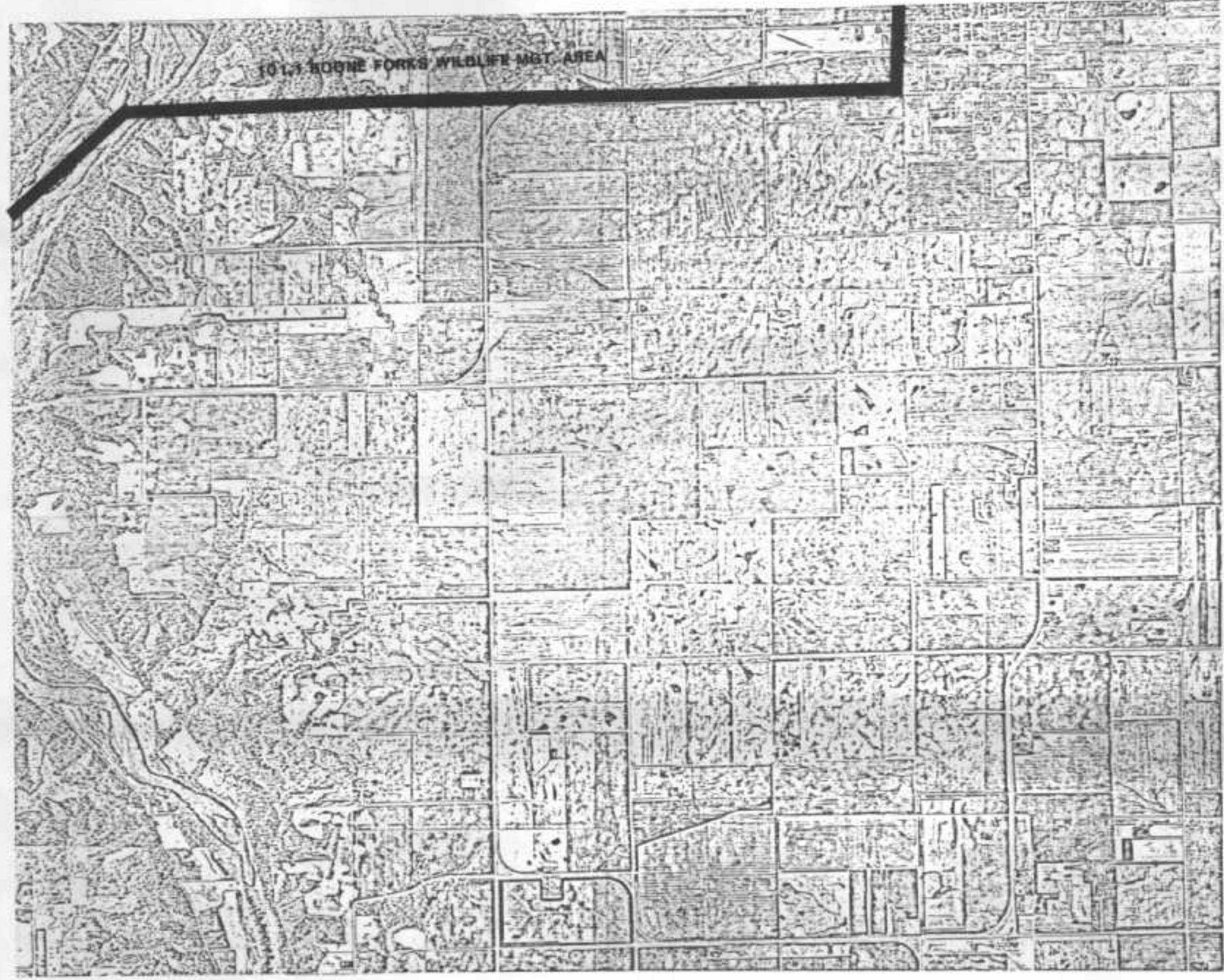
Legend

- Greenbelt Boundary
- Federal Fee Area
- State Area
- Local Area
- Incorporated Municipalities



**Des Moines Recreational River
And Greenbelt**

U.S. ARMY ENGINEER DISTRICT - ROCK ISLAND
BLOCK UPPER RIVER FRAME 17 DATE _____



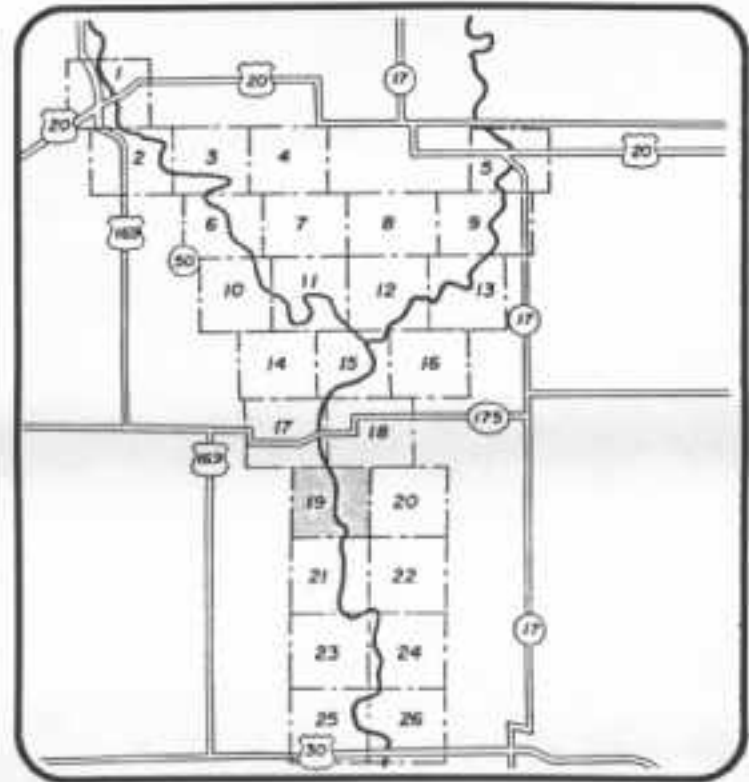
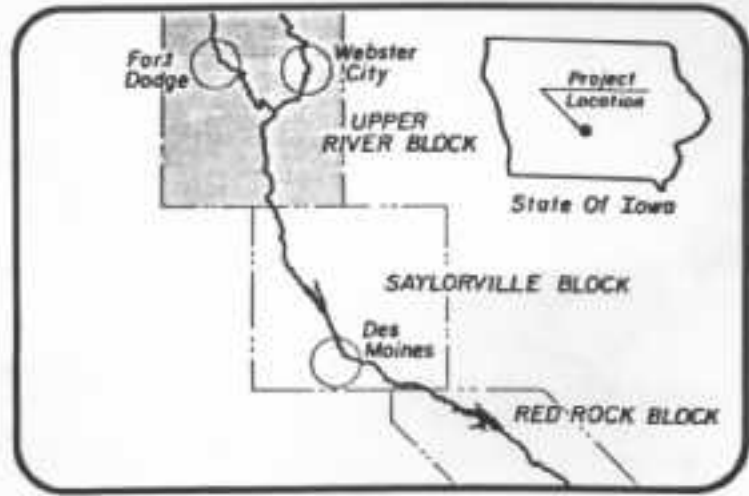

Legend

- Greenbelt Boundary
- Federal Fee Area
- State Area
- Local Area
- Incorporated Municipalities

NORTH
 1000 0 2000
 SCALE 1"=1000'

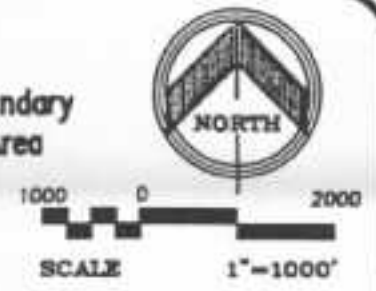
**Des Moines Recreational River
And Greenbelt**

U.S. ARMY ENGINEER DISTRICT - ROCK ISLAND
 BLOCK UPPER RIVER FRAME 18 DATE



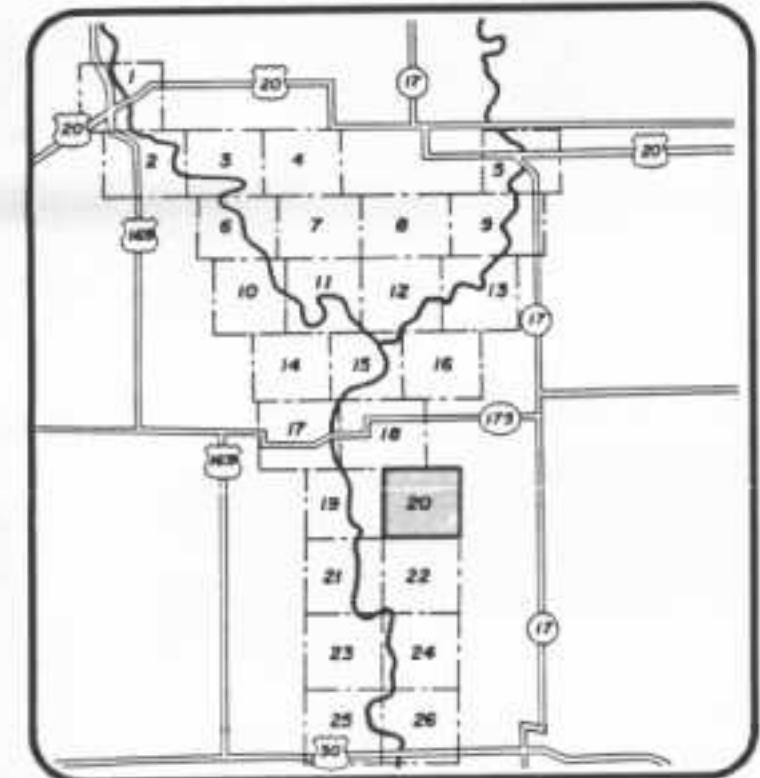
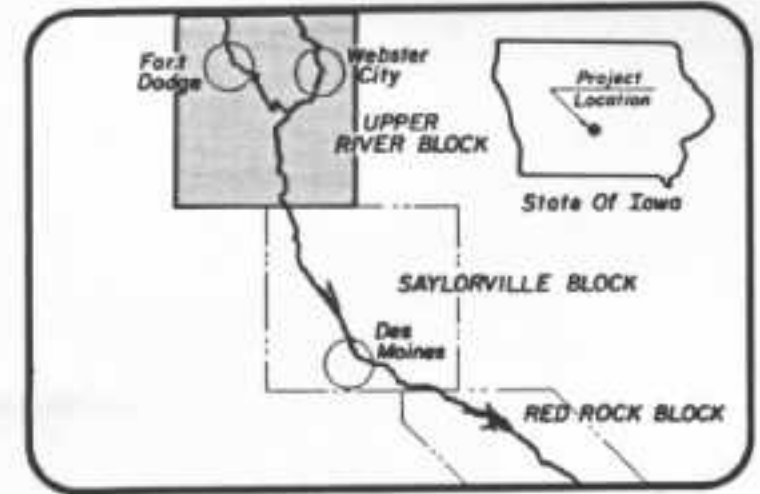

Legend

- Greenbelt Boundary
- Federal Fee Area
- State Area
- Local Area
- Incorporated Municipalities



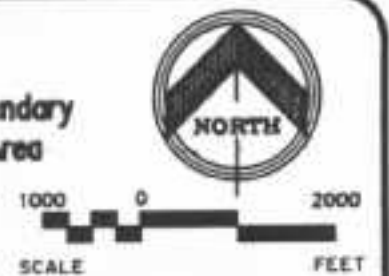
**Des Moines Recreational River
And Greenbelt**

U.S. ARMY ENGINEER DISTRICT - ROCK ISLAND
BLOCK UPPER RIVER FRAME 19 DATE



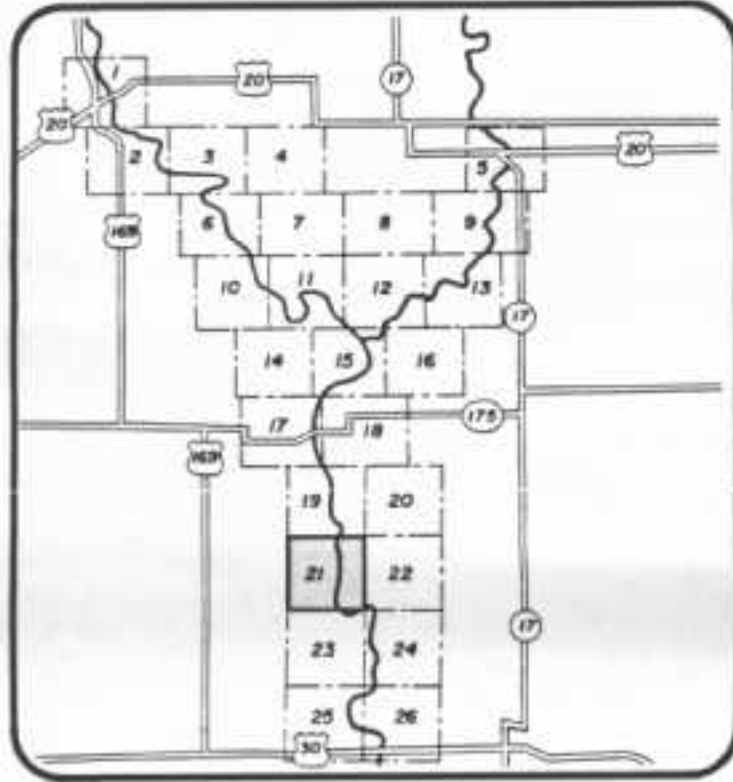
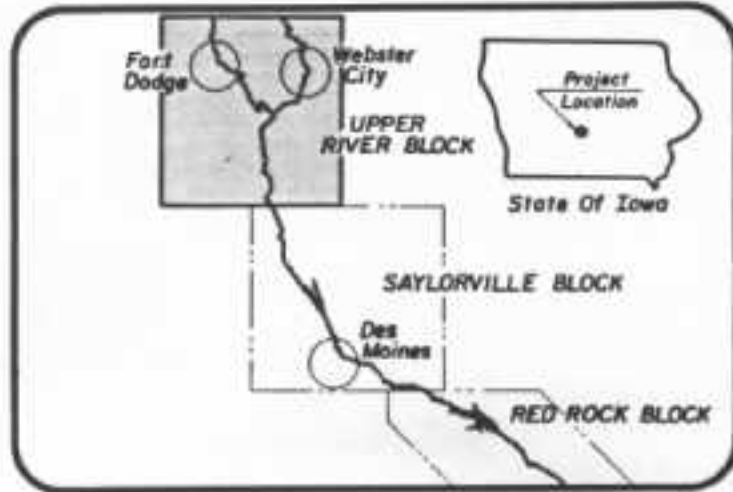
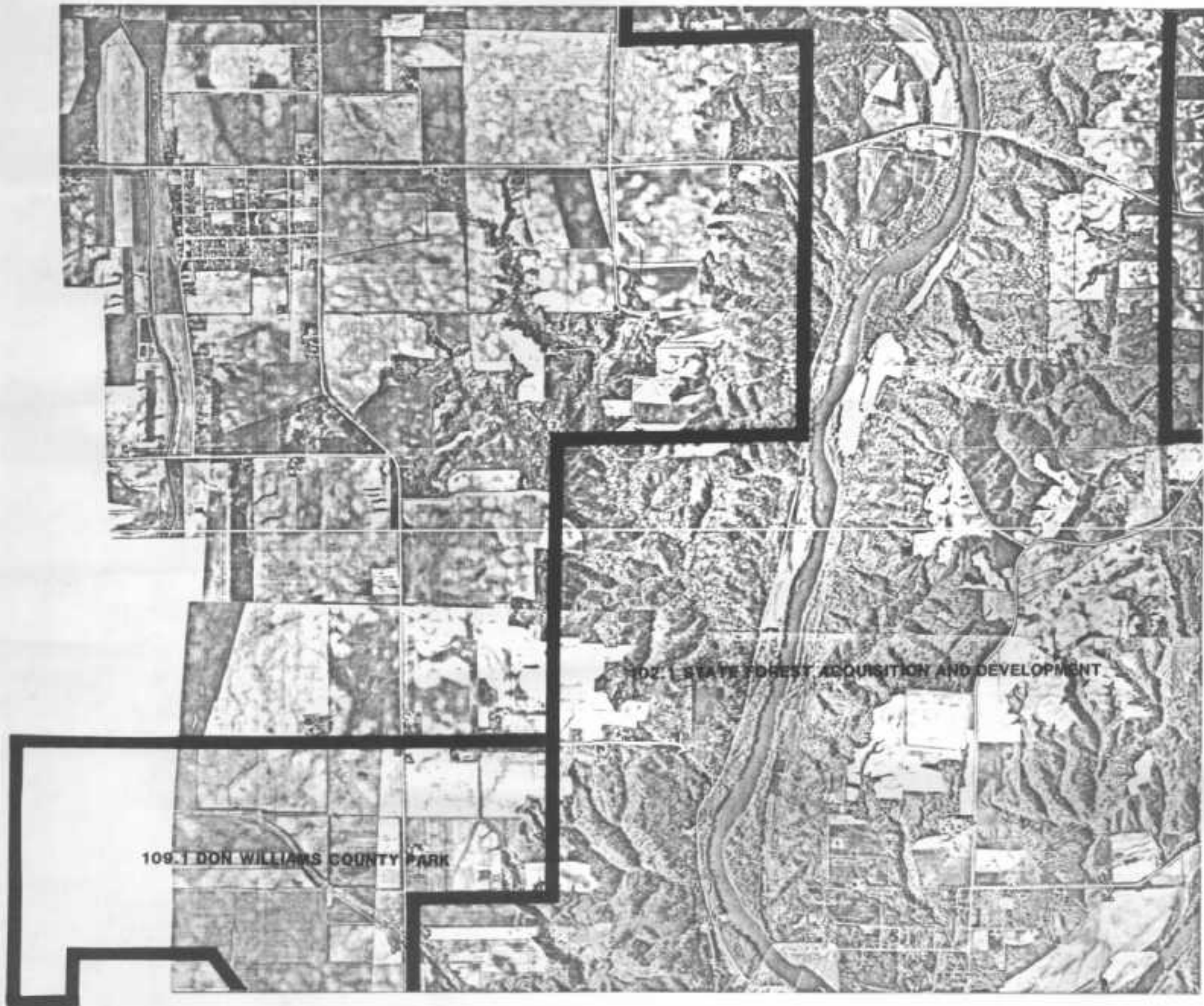
Legend

- Greenbelt Boundary
- Federal Fee Area
- State Area
- Local Area
- Incorporated Municipalities



**Des Moines Recreational River
And Greenbelt**

U.S. ARMY ENGINEER DISTRICT - ROCK ISLAND
BLOCK UPPER RIVER FRAME 20 DATE 6-87



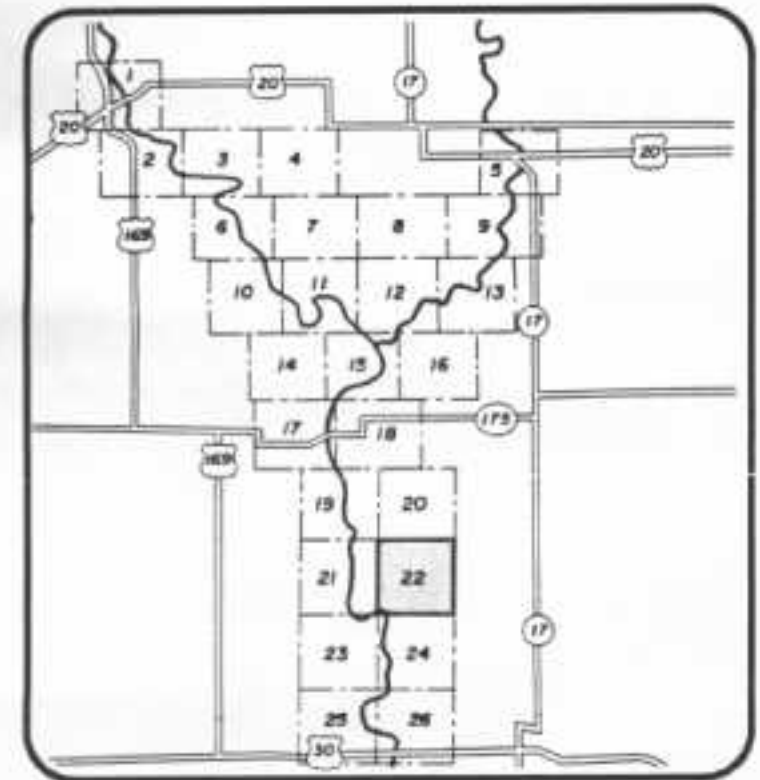
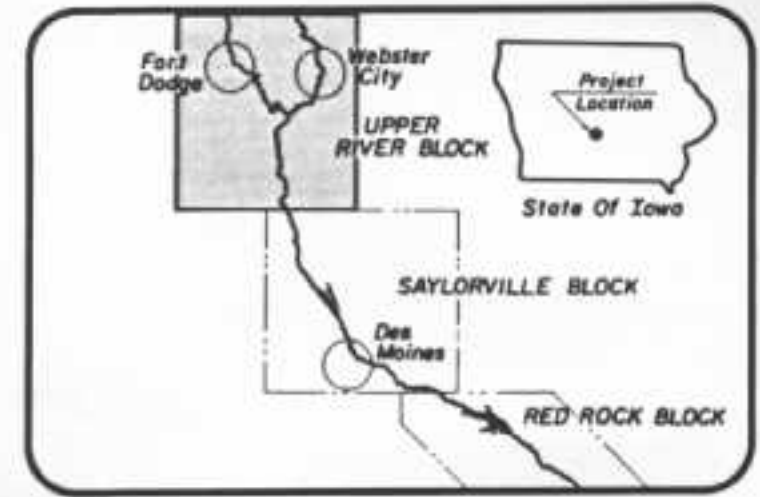

Legend

- Greenbelt Boundary
- Federal Fee Area
- State Area
- Local Area
- Incorporated Municipalities

NORTH
 SCALE
 1000 0 2000 FEET

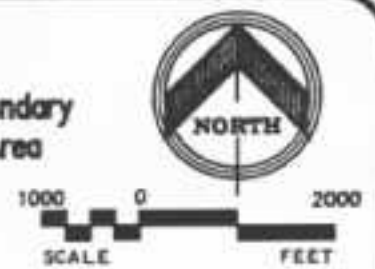
**Des Moines Recreational River
And Greenbelt**

U.S. ARMY ENGINEER DISTRICT - ROCK ISLAND
 BLOCK UPPER RIVER FRAME 21 DATE 8-87



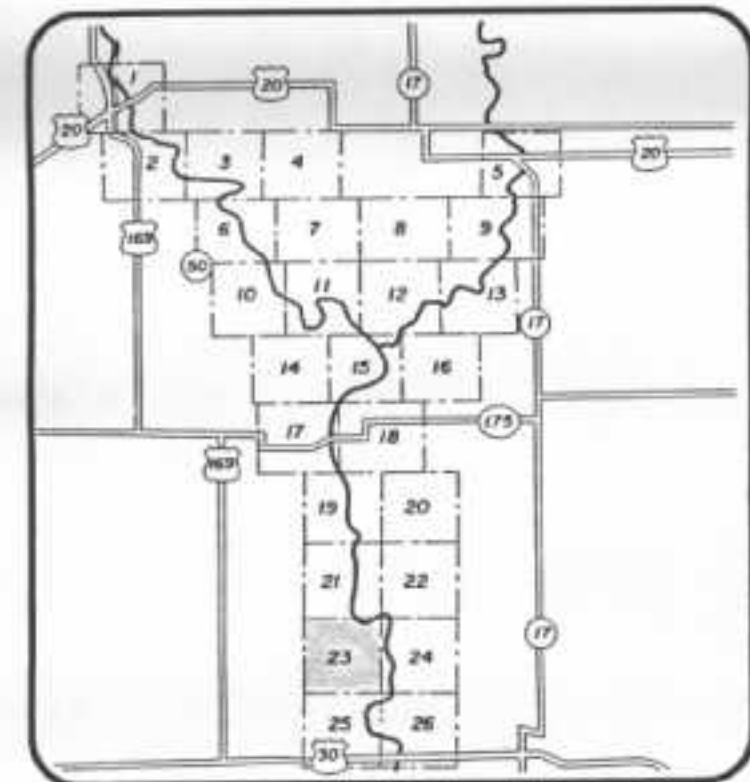
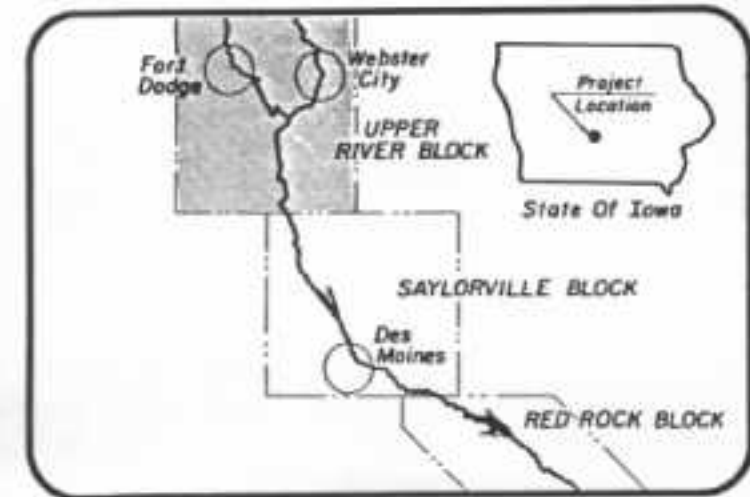

Legend

- Greenbelt Boundary
- Federal Fee Area
- State Area
- Local Area
- Incorporated Municipalities



Des Moines Recreational River And Greenbelt

U.S. ARMY ENGINEER DISTRICT - ROCK ISLAND
BLOCK UPPER RIVER FRAME 22 DATE 6-87



Legend

- Greenbelt Boundary
- Federal Fee Area
- State Area
- Local Area
- Incorporated Municipalities

NORTH

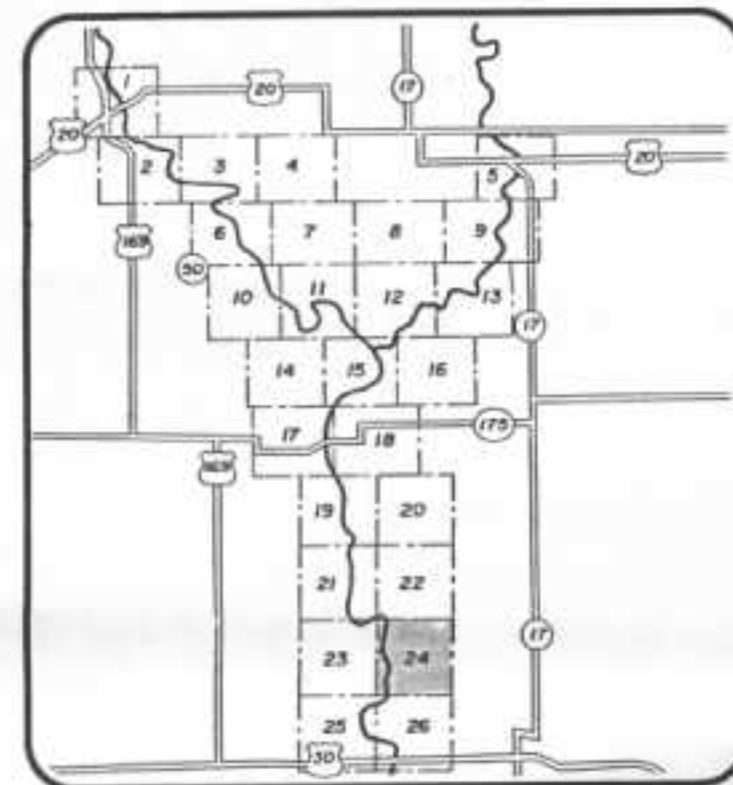
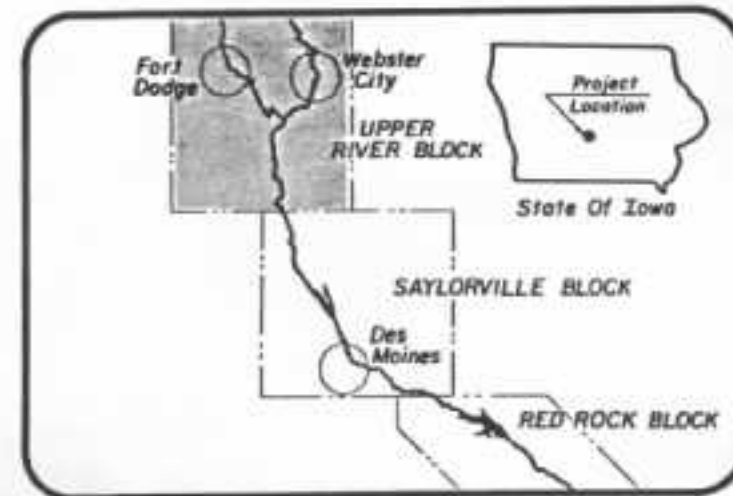

1000 0 2000

SCALE 1"=1000'

Des Moines Recreational River And Greenbelt

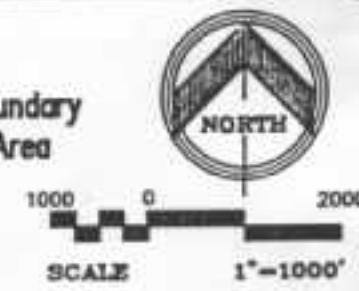
U.S. ARMY ENGINEER DISTRICT - ROCK ISLAND

BLOCK UPPER RIVER FRAME 23 DATE



Legend

- Greenbelt Boundary
- Federal Fee Area
- State Area
- Local Area
- Incorporated Municipalities

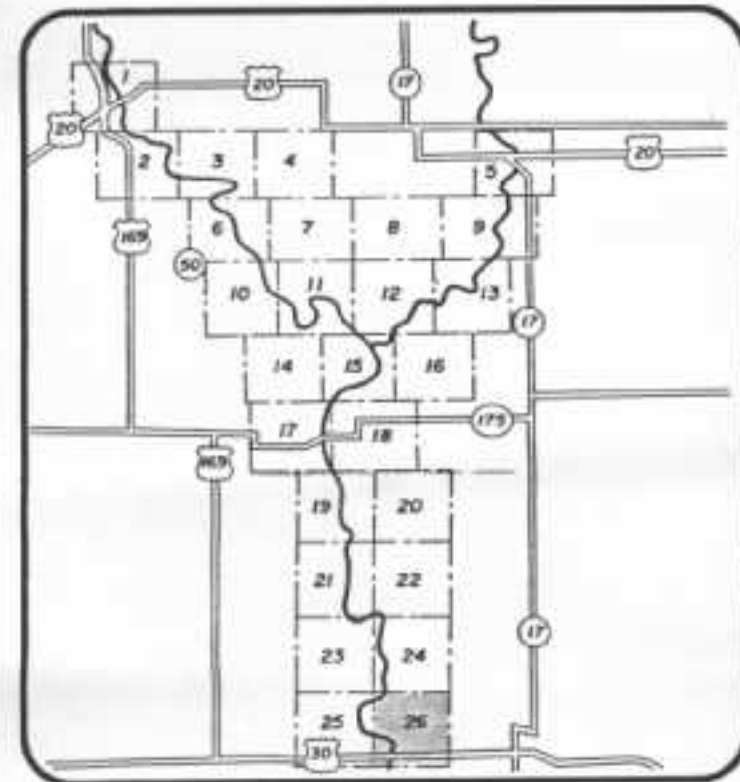
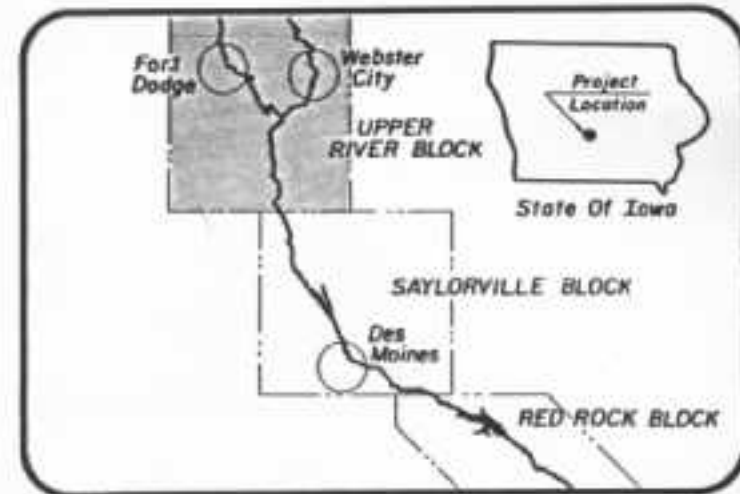


**Des Moines Recreational River
And Greenbelt**

U.S. ARMY ENGINEER DISTRICT - ROCK ISLAND
BLOCK UPPER RIVER FRAME 24 DATE _____



109 ALDRIDGE'S STATE PARK IMPROVEMENTS



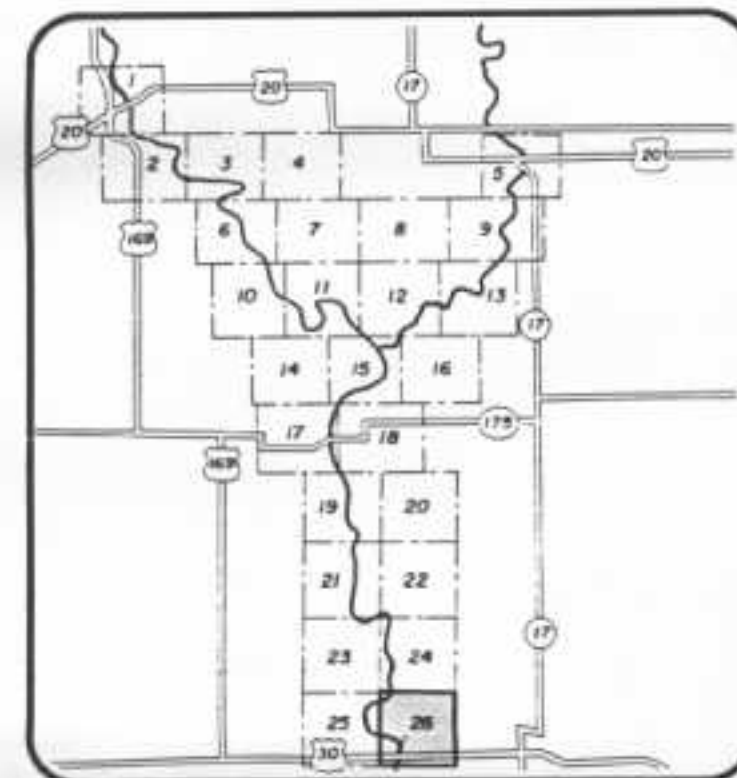
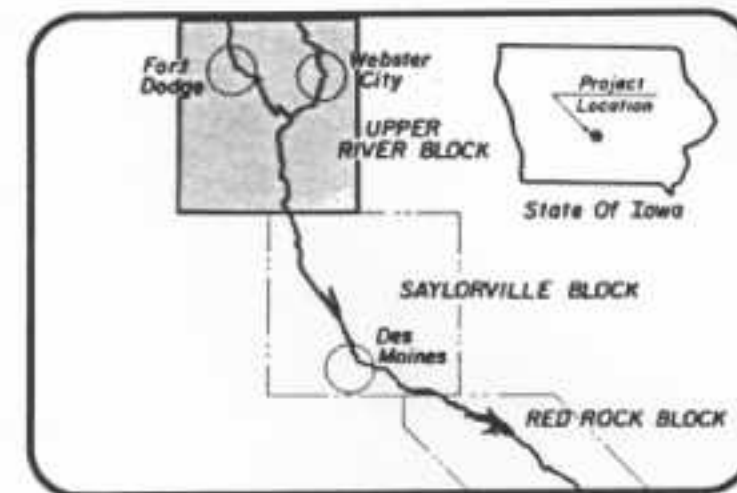
Legend

- Greenbelt Boundary
- Federal Fee Area
- State Area
- Local Area
- Incorporated Municipalities



Des Moines Recreational River And Greenbelt

U.S. ARMY ENGINEER DISTRICT - ROCK ISLAND
 BLOCK UPPER RIVER FRAME 25 DATE



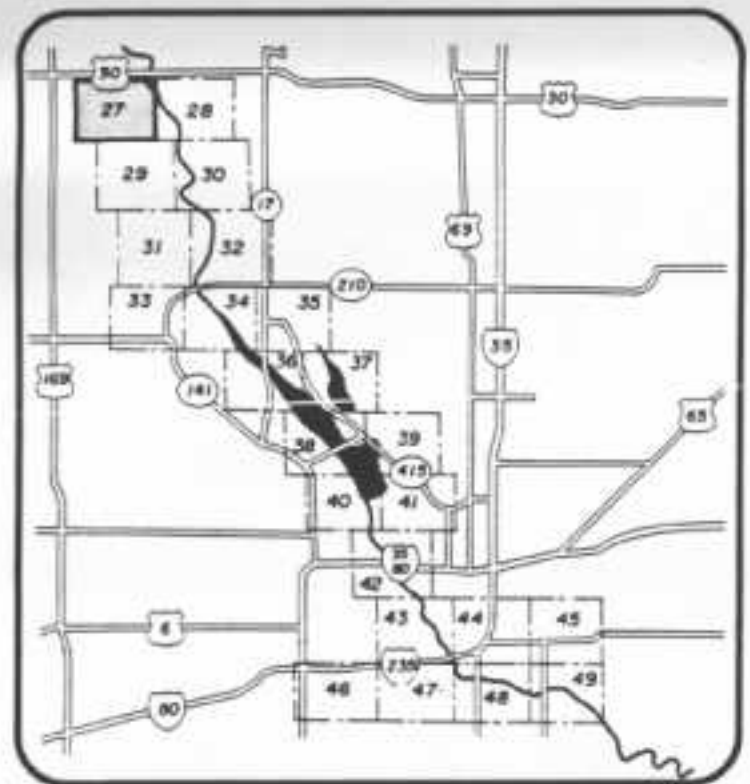
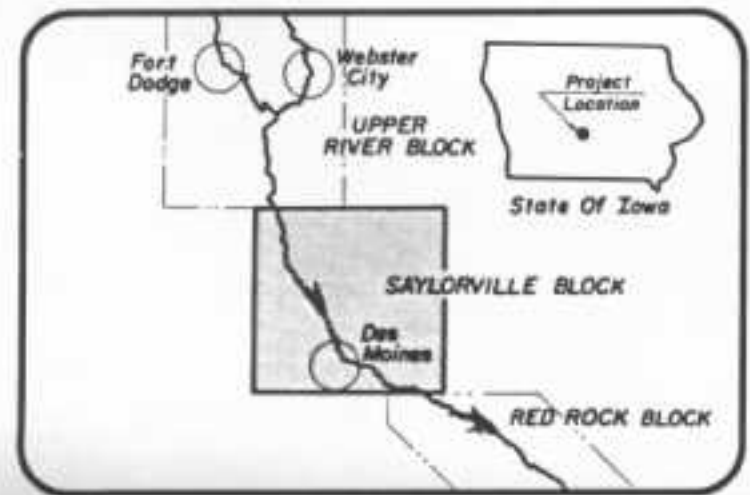
Legend

- Greenbelt Boundary
- Federal Fee Area
- State Area
- Local Area
- Incorporated Municipalities



**Des Moines Recreational River
And Greenbelt**

U.S. ARMY ENGINEER DISTRICT - ROCK ISLAND
BLOCK UPPER RIVER FRAME 26 DATE 8-87



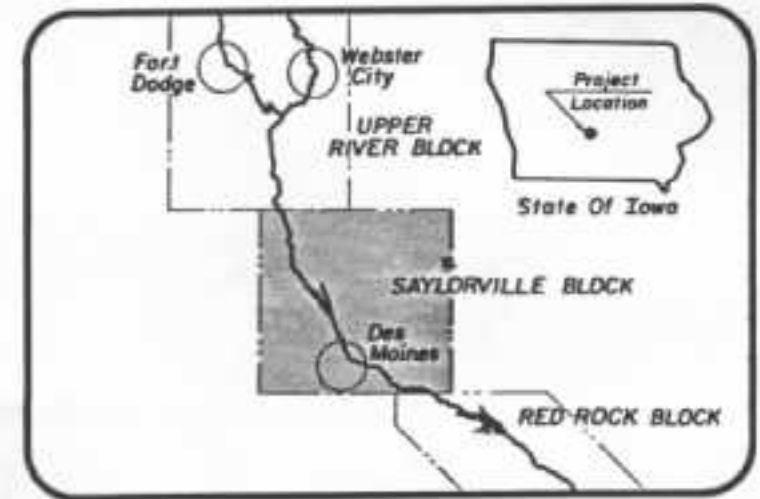

Legend

- Greenbelt Boundary
- Federal Fee Area
- State Area
- Local Area
- Incorporated Municipalities

NORTH
 1000 0 2000
 SCALE FEET

**Des Moines Recreational River
And Greenbelt**

U.S. ARMY ENGINEER DISTRICT - ROCK ISLAND
 BLOCK SAYLORVILLE FRAME 27 DATE 8-87



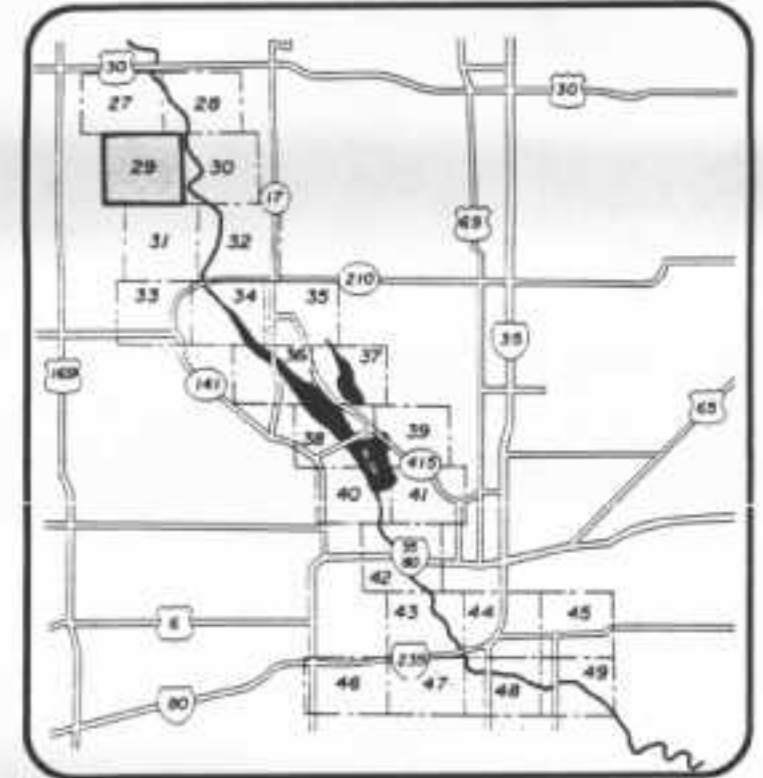
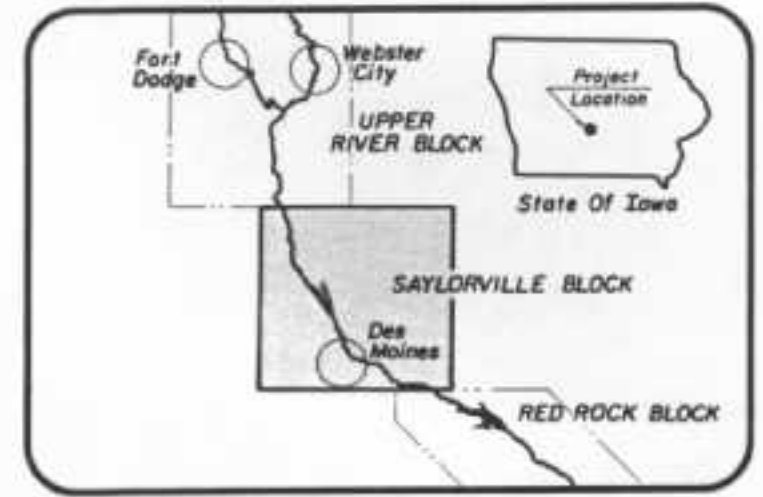

Legend

- Greenbelt Boundary
- Federal Fee Area
- State Area
- Local Area
- Incorporated Municipalities

NORTH
 SCALE 1"=1000'

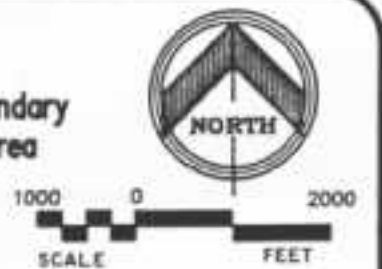
**Des Moines Recreational River
And Greenbelt**

U.S. ARMY ENGINEER DISTRICT - ROCK ISLAND
 BLOCK SAYLORVILLE FRAME 28 DATE _____



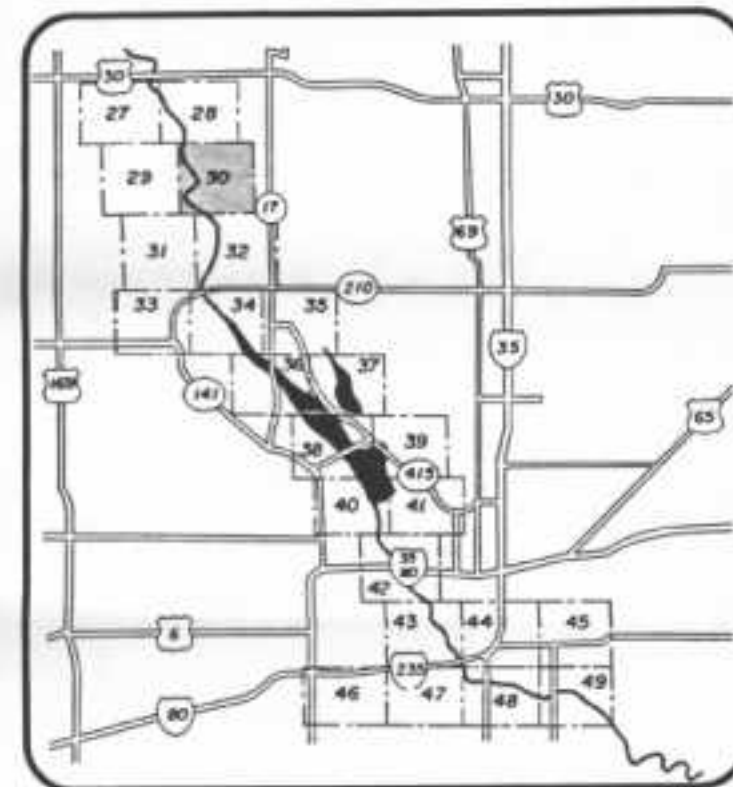
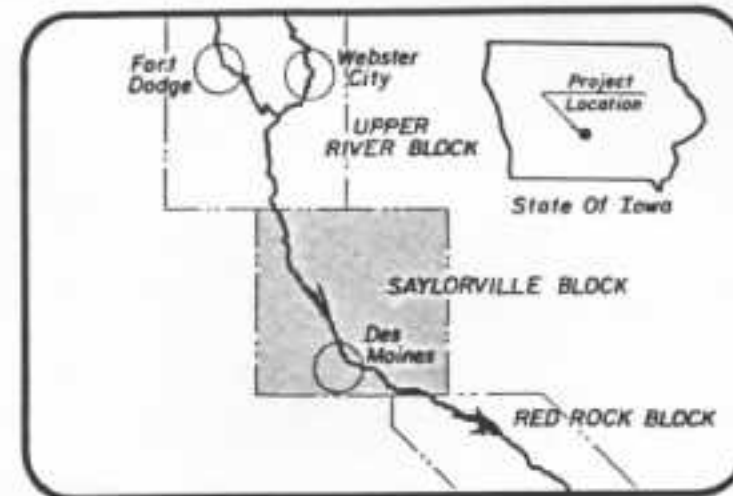
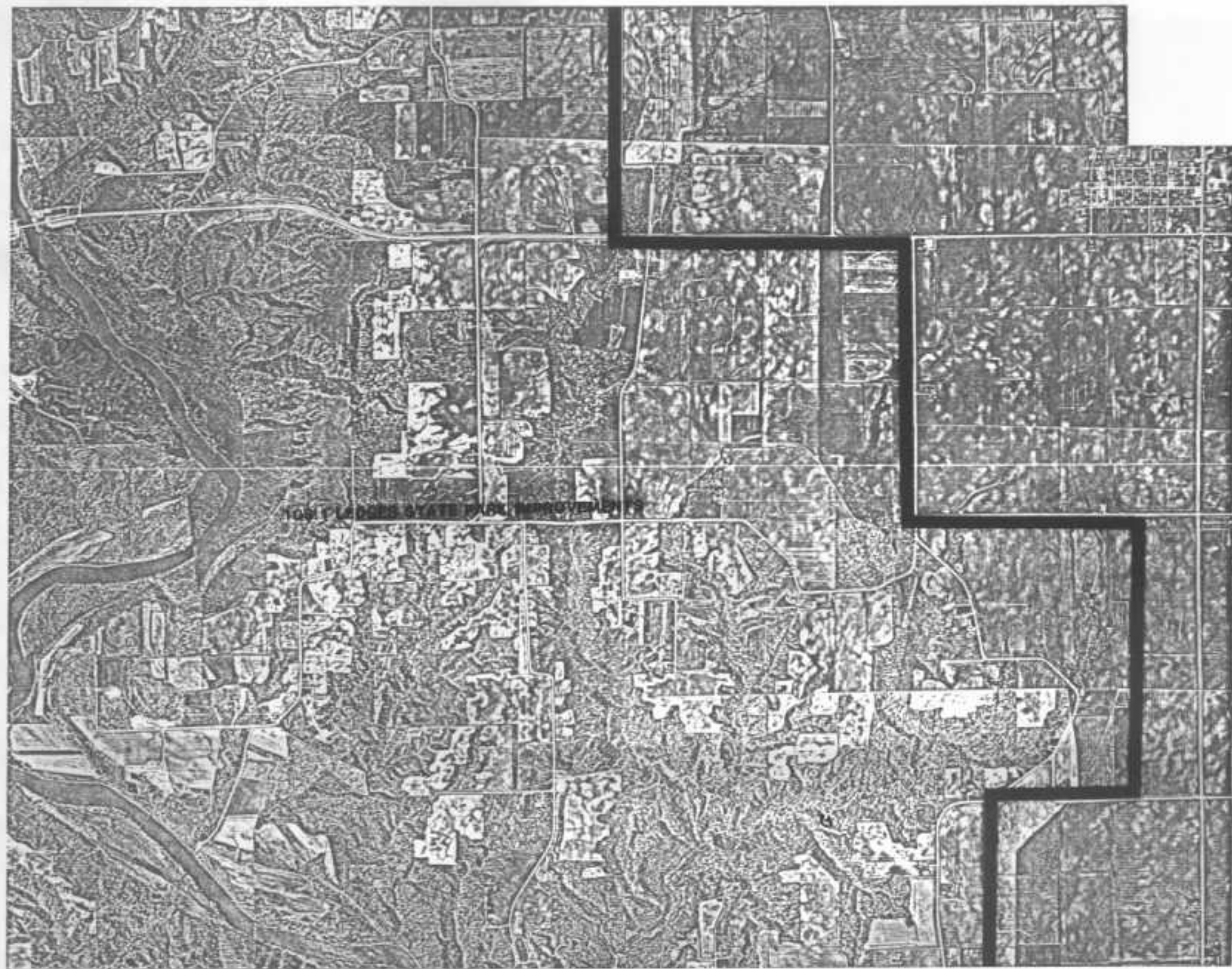
Legend

- Greenbelt Boundary
- Federal Fee Area
- State Area
- Local Area
- Incorporated Municipalities



**Des Moines Recreational River
And Greenbelt**

U.S. ARMY ENGINEER DISTRICT - ROCK ISLAND
BLOCK SAYLORVILLE FRAME 29 DATE 6-87



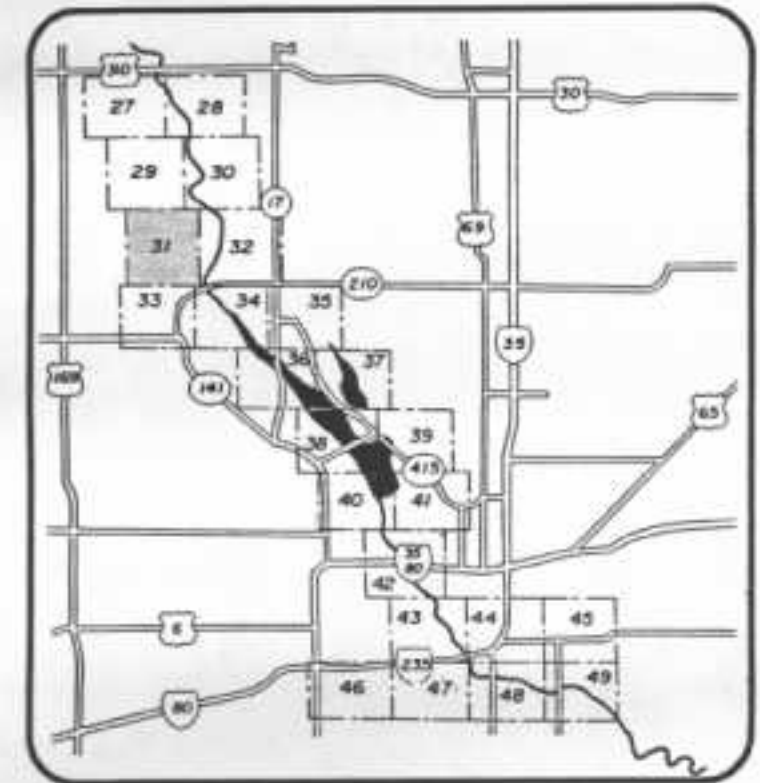
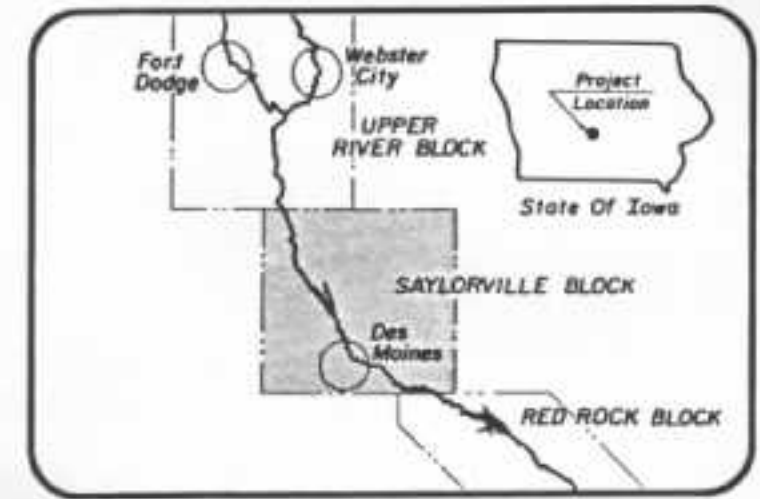

Legend

- Greenbelt Boundary
- Federal Fee Area
- State Area
- Local Area
- Incorporated Municipalities

NORTH
 1000 0 2000
 SCALE 1"=1000'

**Des Moines Recreational River
And Greenbelt**

U.S. ARMY ENGINEER DISTRICT - ROCK ISLAND
 BLOCK SAYLORVILLE FRAME 30 DATE _____



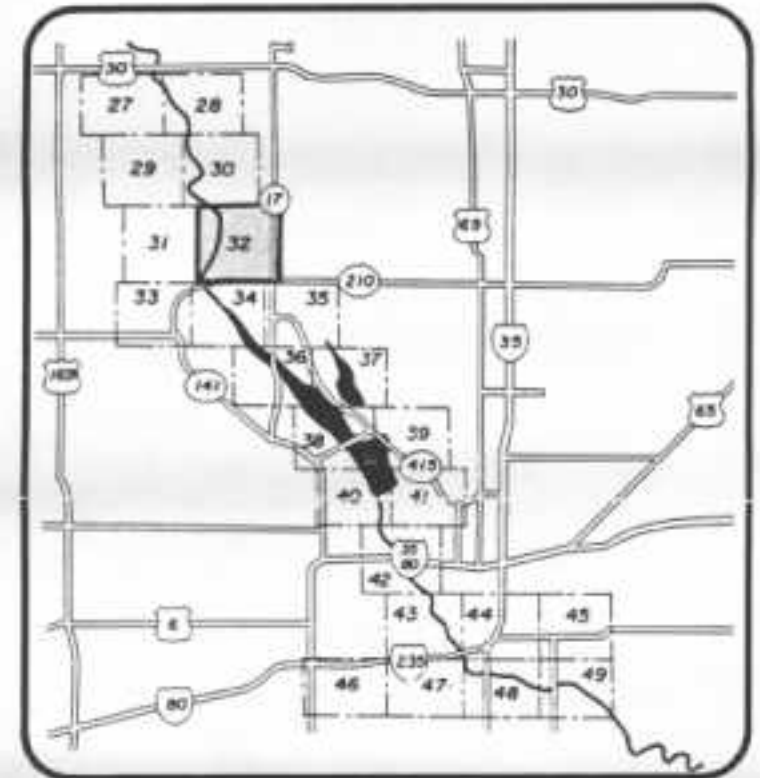
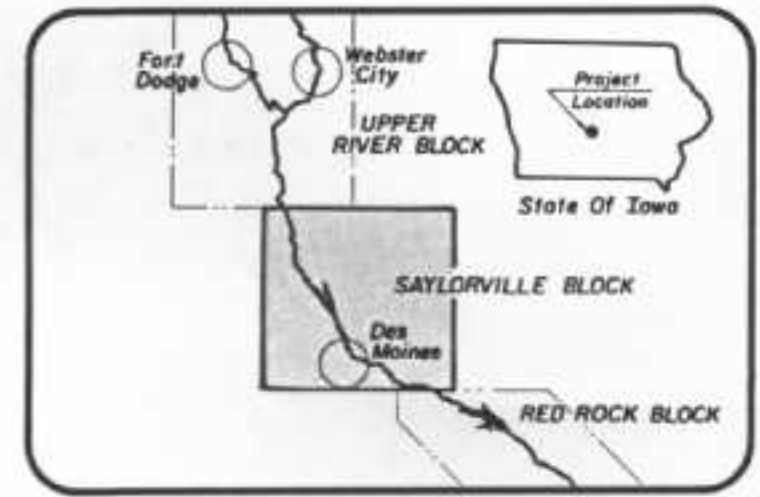
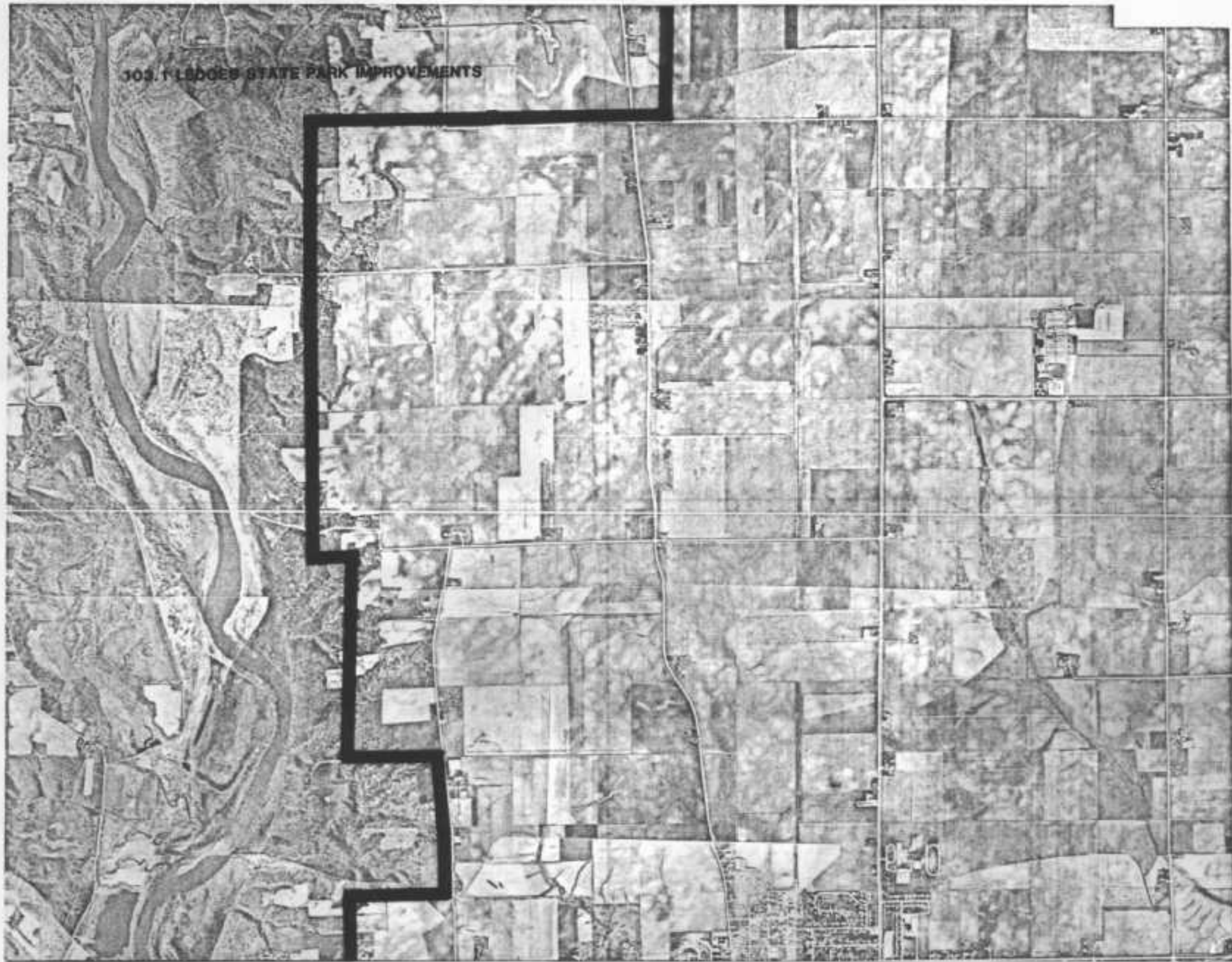
Legend

- Greenbelt Boundary
- Federal Fee Area
- State Area
- Local Area
- Incorporated Municipalities

1000 0 2000
SCALE 1"=1000'

**Des Moines Recreational River
And Greenbelt**

U.S. ARMY ENGINEER DISTRICT - ROCK ISLAND
BLOCK SAYLORVILLE FRAME 31 DATE



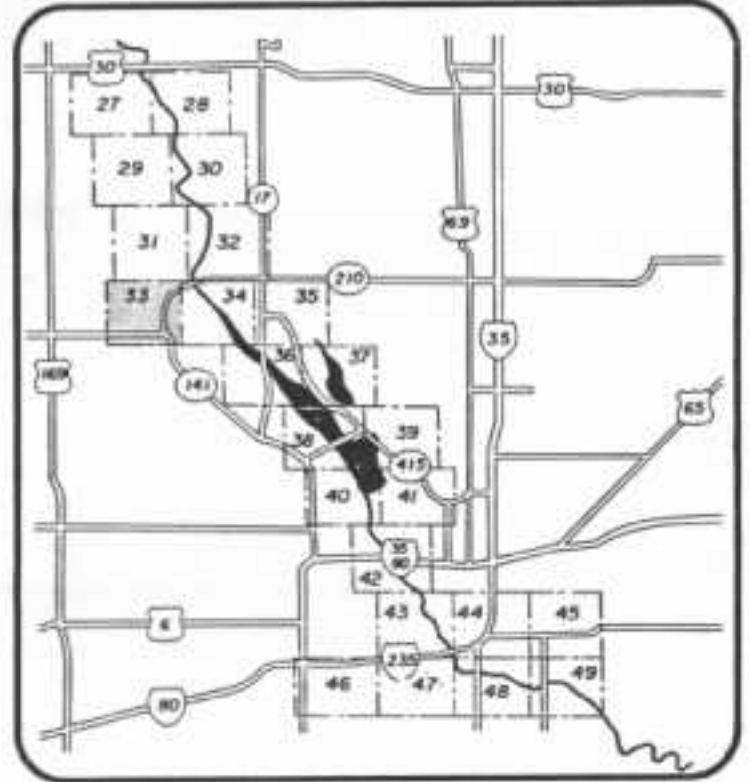
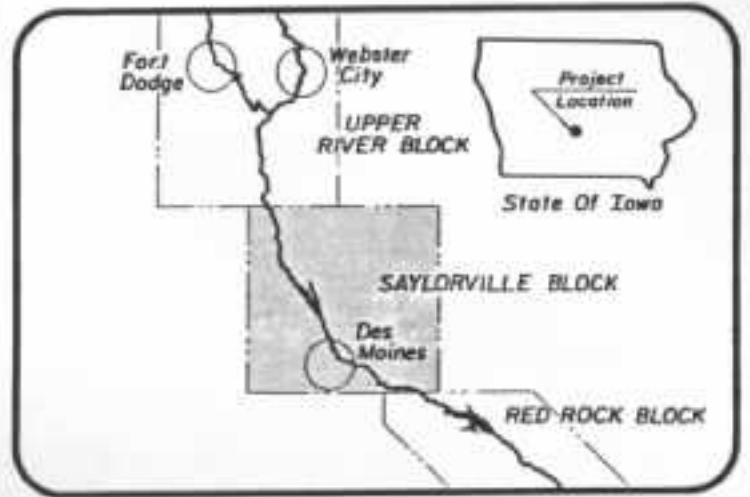

Legend

- Greenbelt Boundary
- Federal Fee Area
- State Area
- Local Area
- Incorporated Municipalities

NORTH
 1000 0 2000
 SCALE FEET

**Des Moines Recreational River
And Greenbelt**

U.S. ARMY ENGINEER DISTRICT - ROCK ISLAND
BLOCK SAYLORVILLE FRAME 32 DATE 6-87



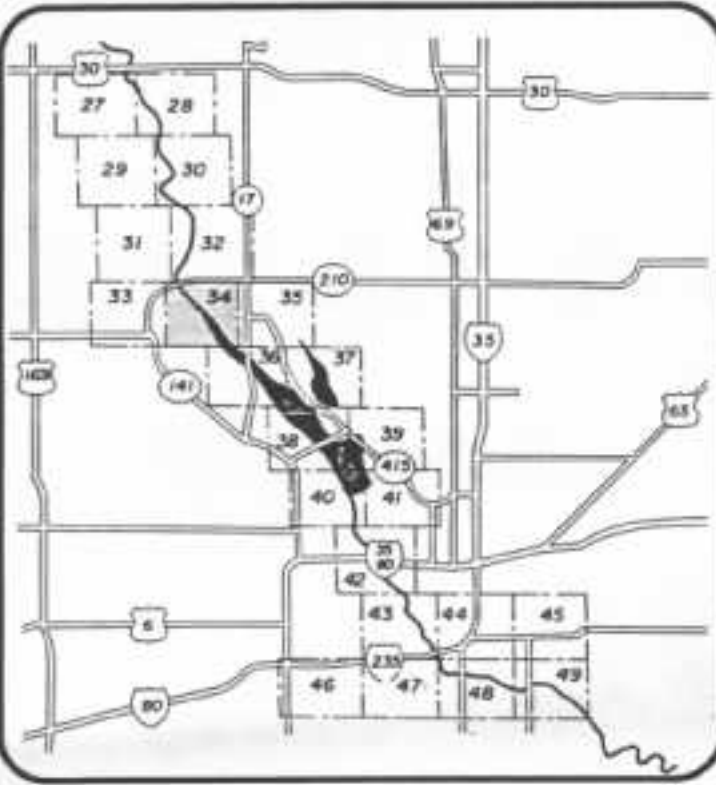
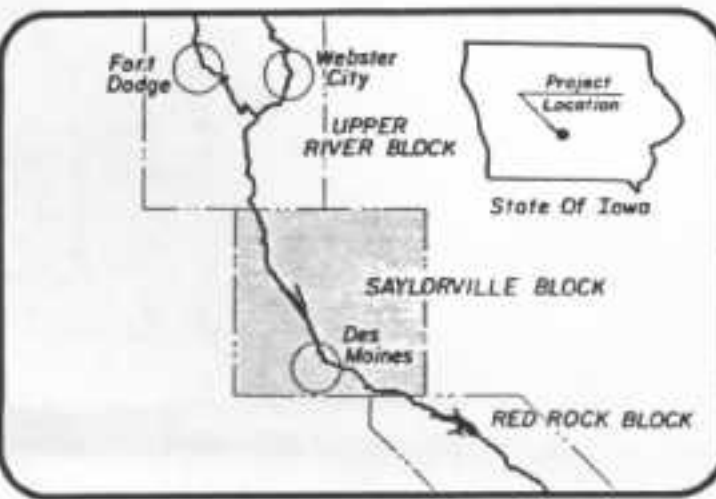

Legend

- Greenbelt Boundary
- Federal Fee Area
- State Area
- Local Area
- Incorporated Municipalities

NORTH
 SCALE 1"=1000'

**Des Moines Recreational River
And Greenbelt**

U.S. ARMY ENGINEER DISTRICT - ROCK ISLAND
 BLOCK SAYLORVILLE FRAME 33 DATE



Legend

- Greenbelt Boundary
- Federal Fee Area
- State Area
- Local Area
- Incorporated Municipalities

NORTH
 1000 0 2000
 SCALE 1"=1000'

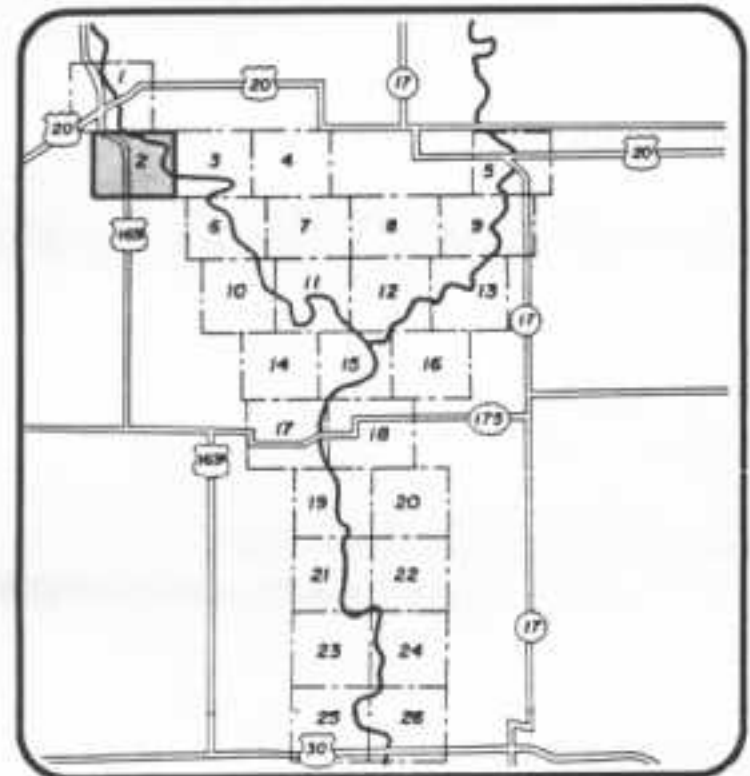
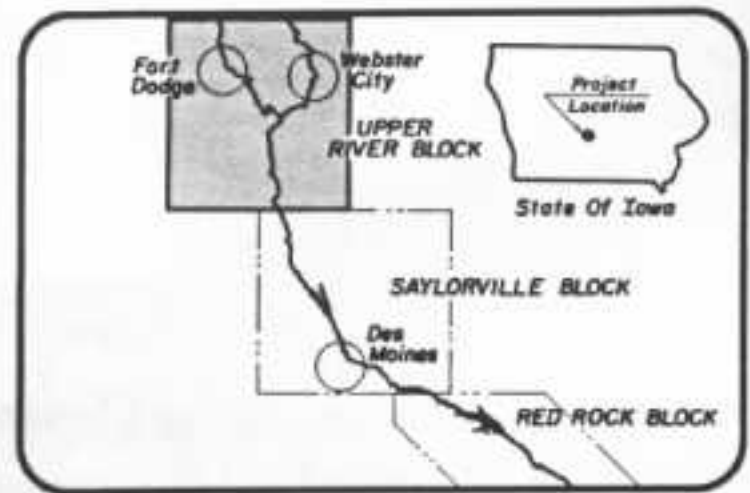
**Des Moines Recreational River
And Greenbelt**

U.S. ARMY ENGINEER DISTRICT - ROCK ISLAND
 BLOCK SAYLORVILLE FRAME 34 DATE _____

SECTION 3 - TRAIL MAPS FOR APPENDIX D




***** SCENIC ROAD
 ◆◆◆◆ TRAIL



Legend

- Greenbelt Boundary
- Federal Fee Area
- State Area
- Local Area
- Incorporated Municipalities

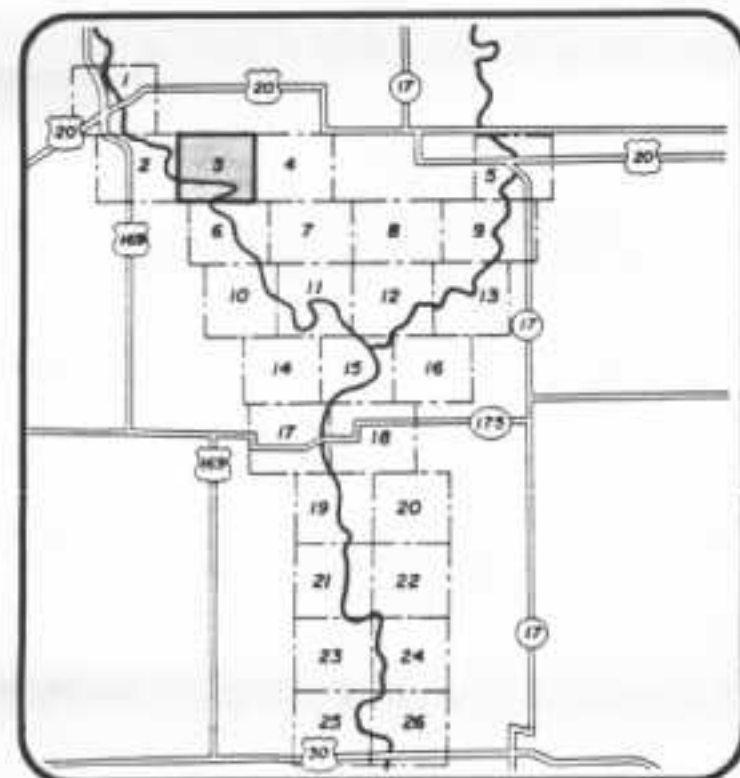
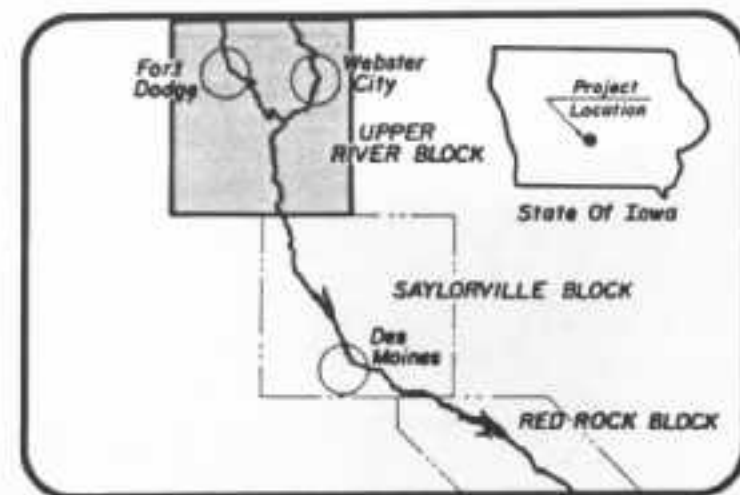


**Des Moines Recreational River
 And Greenbelt**

U.S. ARMY ENGINEER DISTRICT - ROCK ISLAND
 BLOCK UPPER RIVER FRAME 2 DATE 9-87

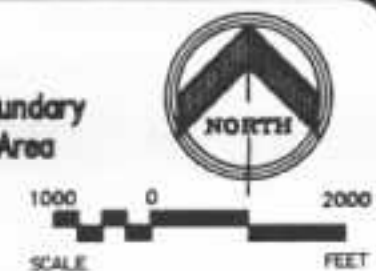


..... SCENIC ROAD
 -◆-◆- TRAIL



Legend

- Greenbelt Boundary
- Federal Fee Area
- State Area
- Local Area
- Incorporated Municipalities

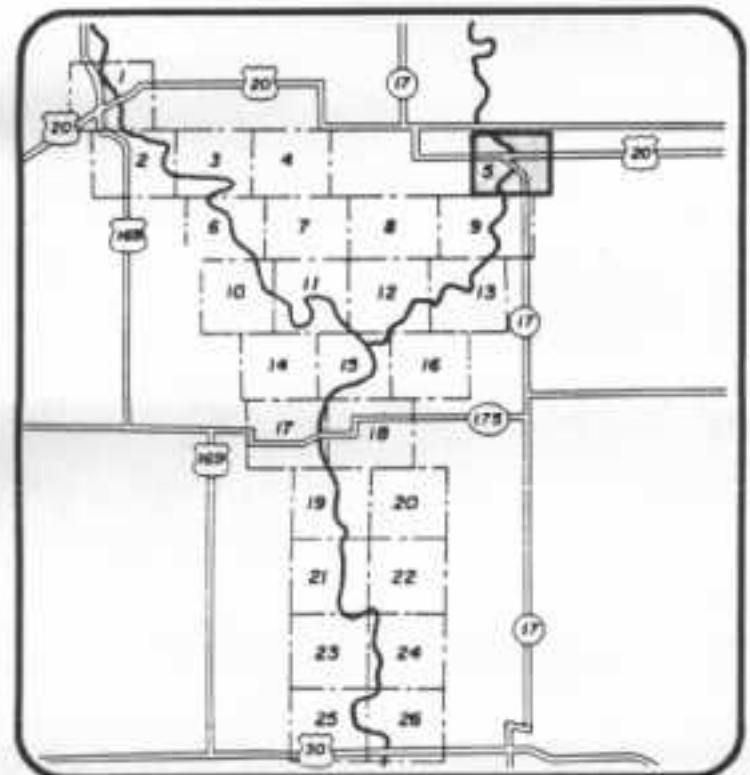
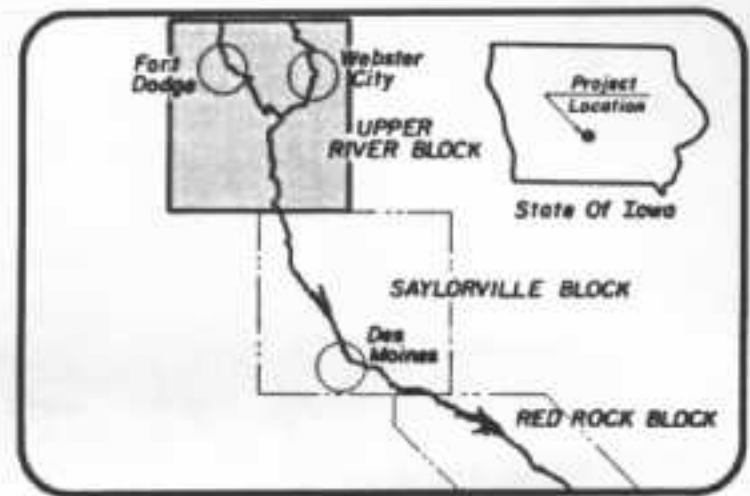


**Des Moines Recreational River
 And Greenbelt**

U.S. ARMY ENGINEER DISTRICT - ROCK ISLAND
 BLOCK UPPER RIVER FRAME 3 DATE 8-87

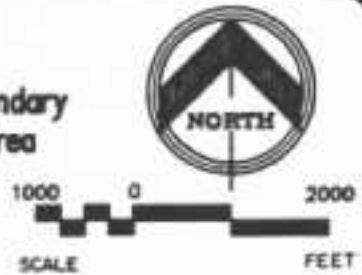


..... SCENIC ROAD
 ◆◆◆◆ TRAIL



Legend

- Greenbelt Boundary
- Federal Fee Area
- State Area
- Local Area
- Incorporated Municipalities

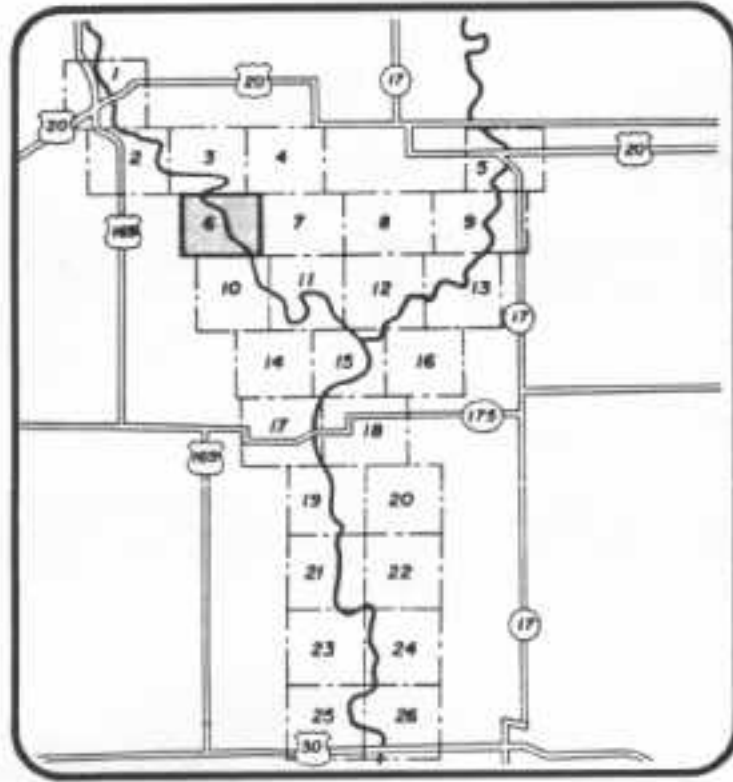
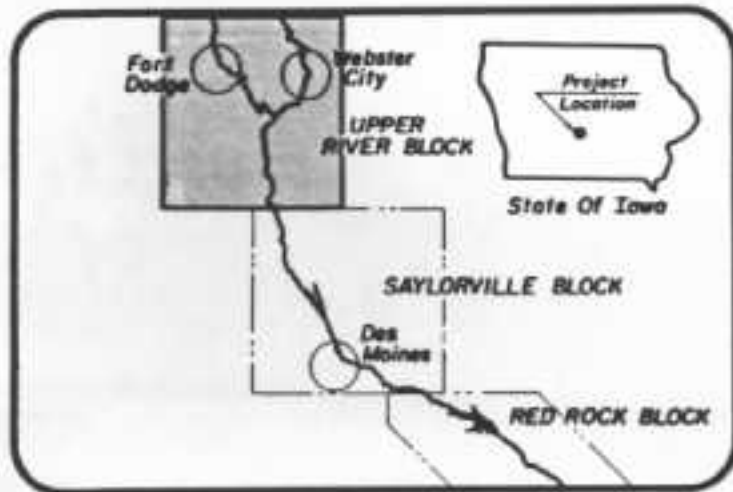


**Des Moines Recreational River
 And Greenbelt**

U.S. ARMY ENGINEER DISTRICT - ROCK ISLAND
 BLOCK UPPER RIVER FRAME 5 DATE 8-87

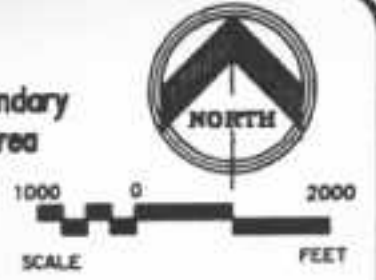


..... SCENIC ROAD
 - - - - - TRAIL



Legend

- Greenbelt Boundary
- Federal Fee Area
- State Area
- Local Area
- Incorporated Municipalities

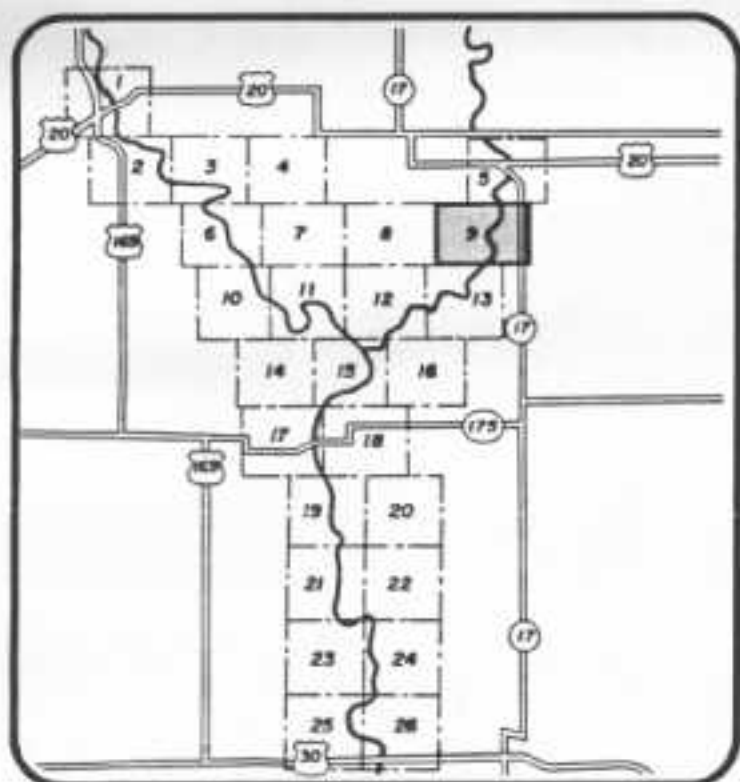
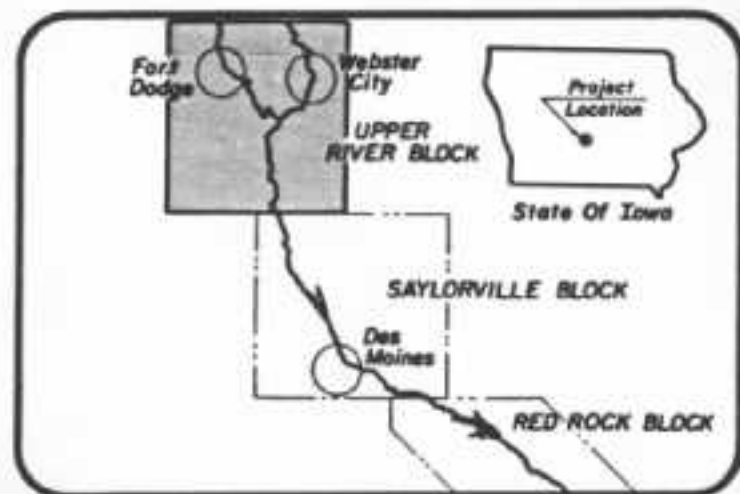


**Des Moines Recreational River
 And Greenbelt**

U.S. ARMY ENGINEER DISTRICT - ROCK ISLAND
 BLOCK UPPER RIVER FRAME 6 DATE 6-67




..... SCENIC ROAD
 ◆◆◆◆ TRAIL



Legend

- Greenbelt Boundary
- Federal Fee Area
- State Area
- Local Area
- Incorporated Municipalities

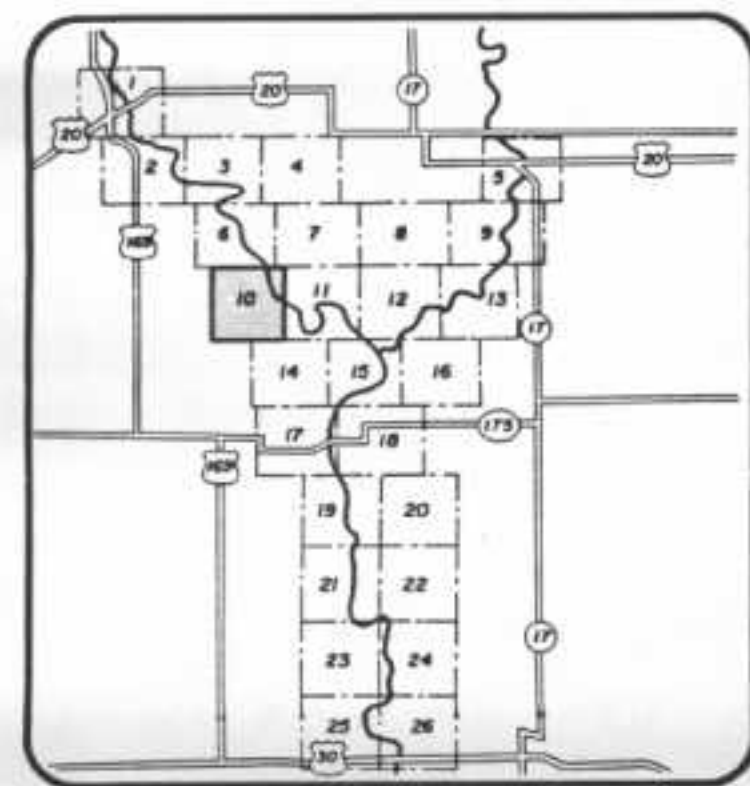
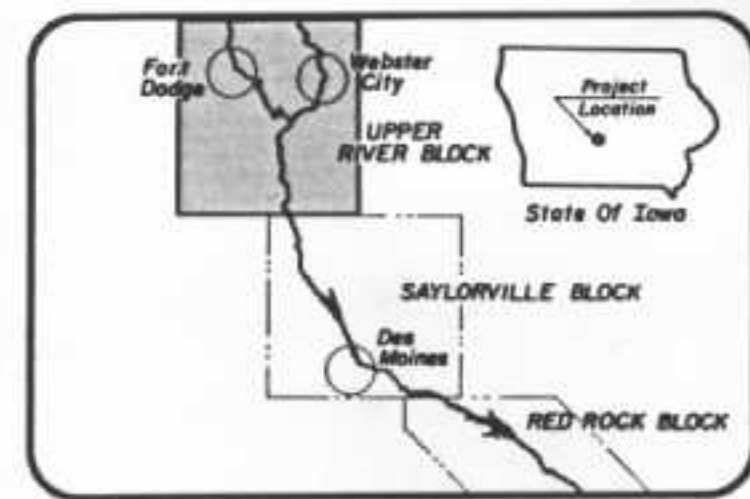


**Des Moines Recreational River
 And Greenbelt**

U.S. ARMY ENGINEER DISTRICT - ROCK ISLAND
 BLOCK UPPER RIVER FRAME 9 DATE 6-67

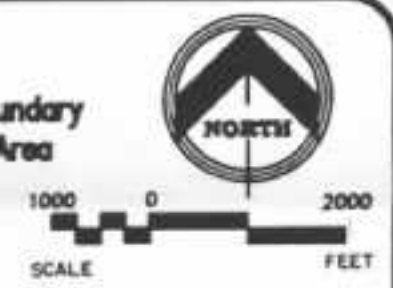


..... SCENIC ROAD
 - - - - - TRAIL



Legend

- Greenbelt Boundary
- Federal Fee Area
- State Area
- Local Area
- Incorporated Municipalities

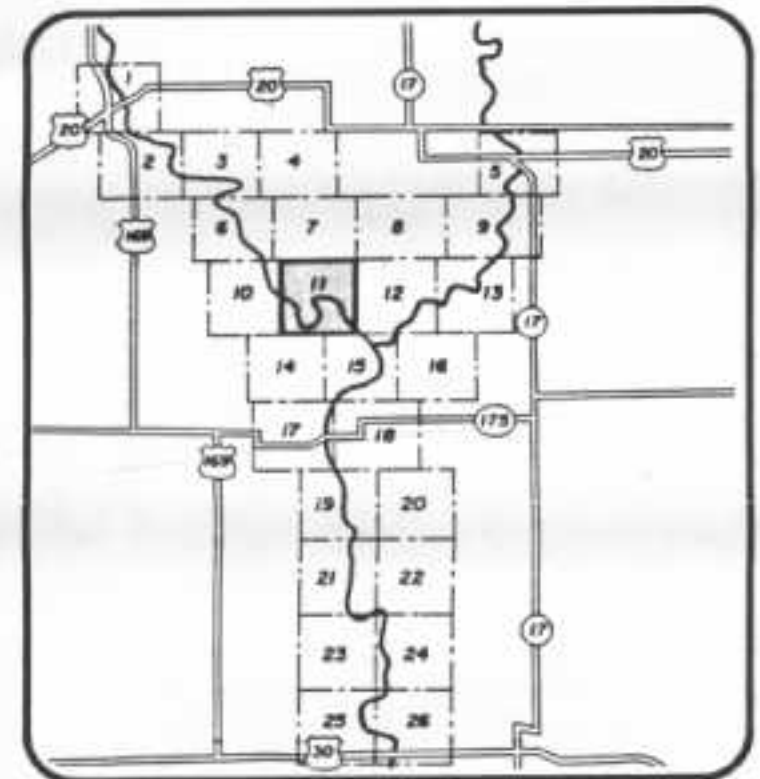
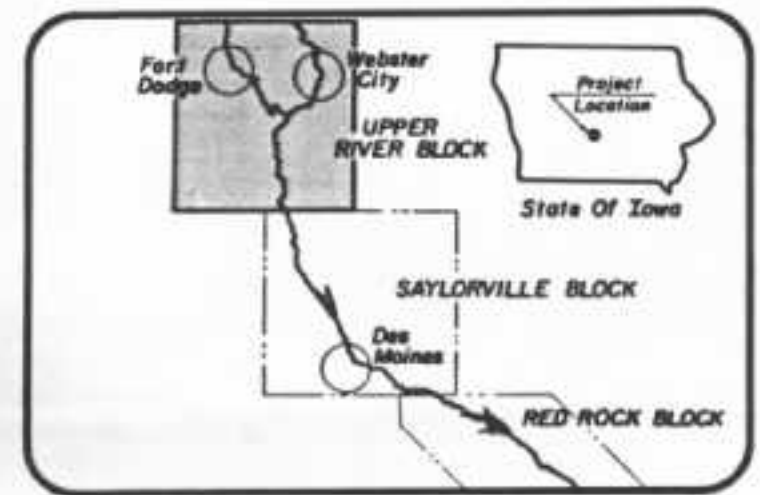


**Des Moines Recreational River
 And Greenbelt**

U.S. ARMY ENGINEER DISTRICT - ROCK ISLAND
 BLOCK UPPER RIVER FRAME 10 DATE 6-67

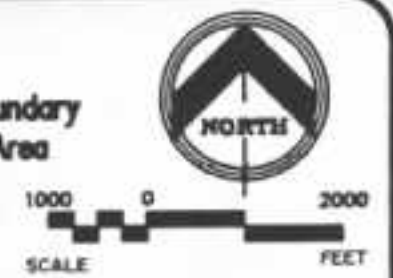


..... SCENIC ROAD
 ◆◆◆◆ TRAIL




Legend

- Greenbelt Boundary
- Federal Fee Area
- State Area
- Local Area
- Incorporated Municipalities

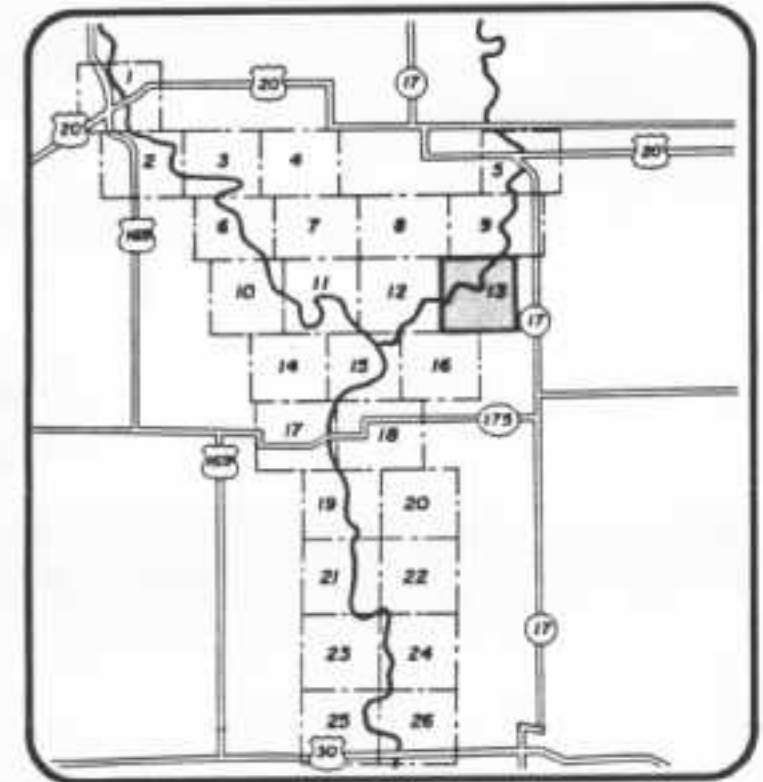
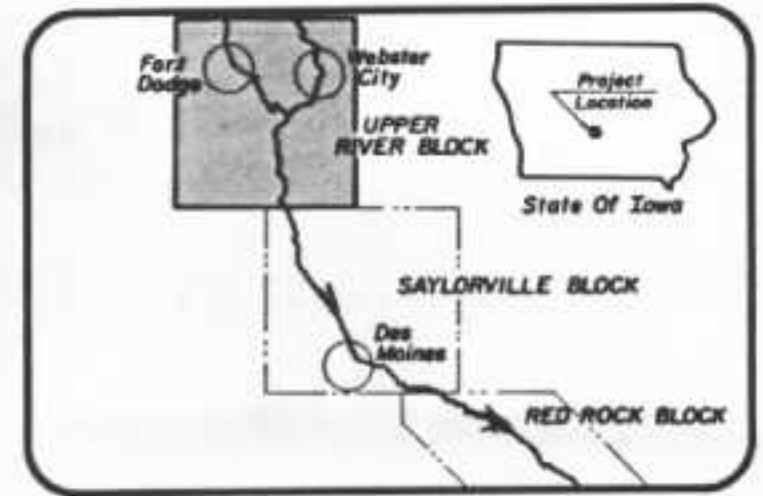


**Des Moines Recreational River
 And Greenbelt**

U.S. ARMY ENGINEER DISTRICT - ROCK ISLAND
 BLOCK UPPER RIVER FRAME 11 DATE 8-87

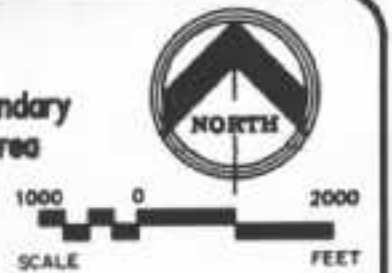


..... SCENIC ROAD
 ◆◆◆◆ TRAIL



Legend

- Greenbelt Boundary
- Federal Fee Area
- State Area
- Local Area
- Incorporated Municipalities

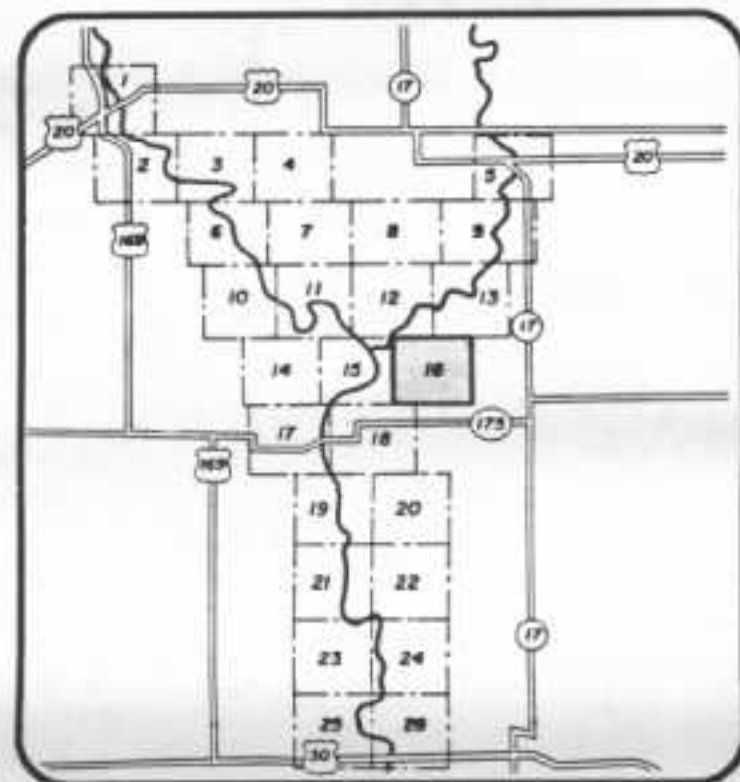
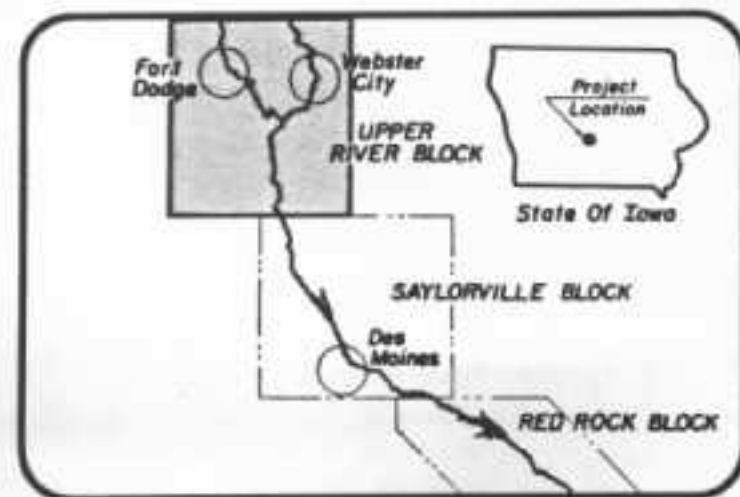


**Des Moines Recreational River
 And Greenbelt**

U.S. ARMY ENGINEER DISTRICT - ROCK ISLAND
 BLOCK UPPER RIVER FRAME 13 DATE 6-87

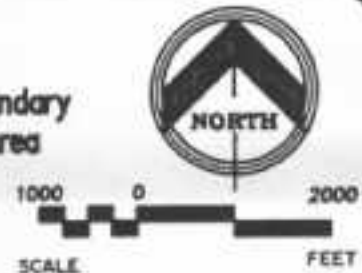


..... SCENIC ROAD
 ◆◆◆◆ TRAIL



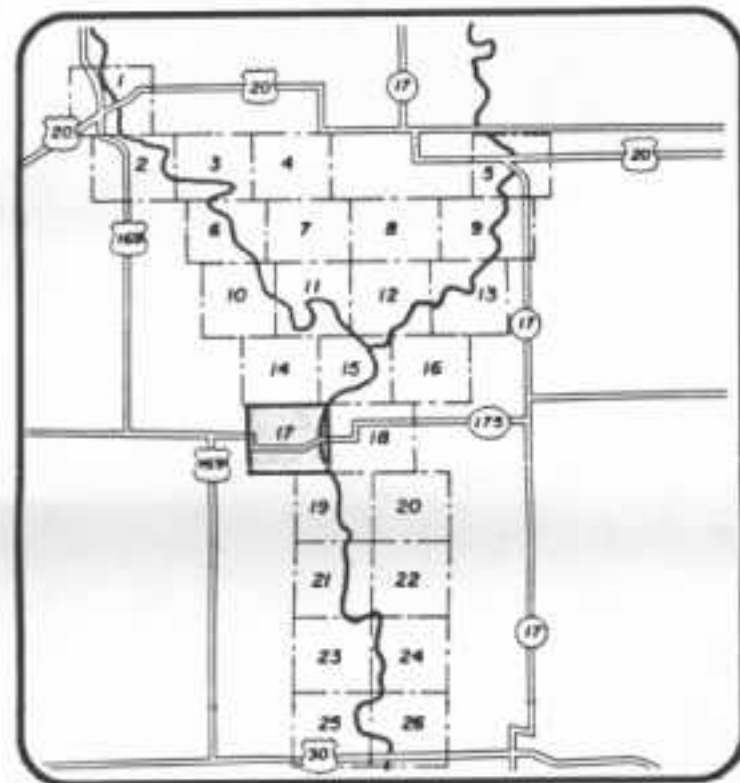
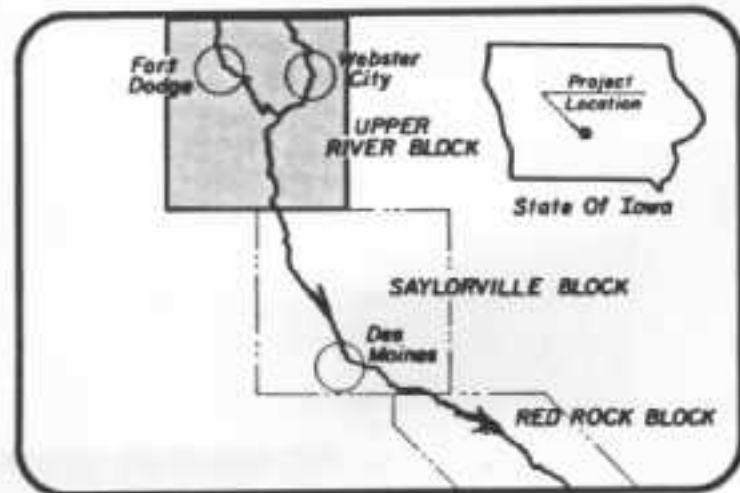
Legend

- Greenbelt Boundary
- Federal Fee Area
- State Area
- Local Area
- Incorporated Municipalities



Des Moines Recreational River And Greenbelt

U.S. ARMY ENGINEER DISTRICT - ROCK ISLAND
 BLOCK UPPER RIVER FRAME 16 DATE 8-87



Legend


- Greenbelt Boundary
- Federal Fee Area
- State Area
- Local Area
- Incorporated Municipalities

1000 0 2000
 SCALE FEET

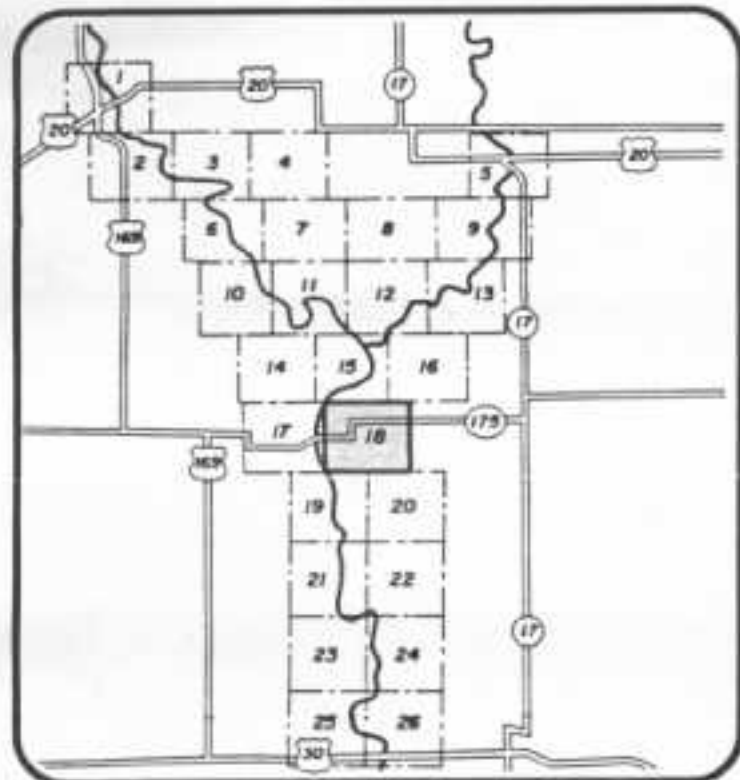
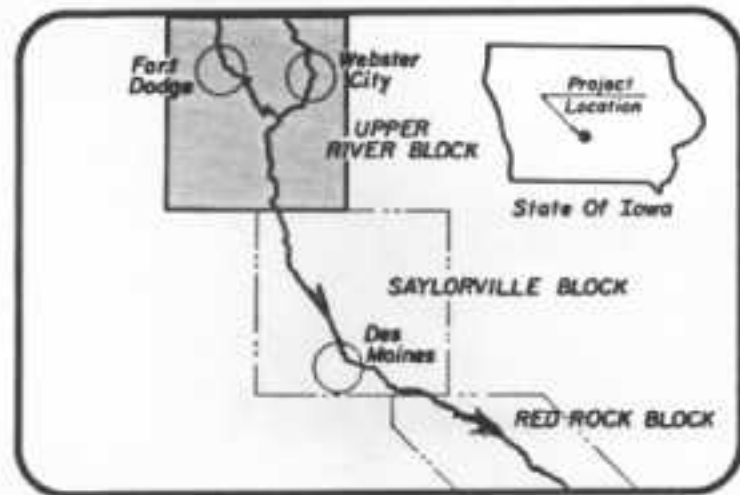
**Des Moines Recreational River
And Greenbelt**

U.S. ARMY ENGINEER DISTRICT - ROCK ISLAND
 BLOCK UPPER RIVER FRAME 17 DATE 9-67

..... SCENIC ROAD
 ◆◆◆◆ TRAIL




..... SCENIC ROAD TRAIL
 ◆◆◆◆ TRAIL



Legend

- Greenbelt Boundary
- Federal Fee Area
- State Area
- Local Area
- Incorporated Municipalities

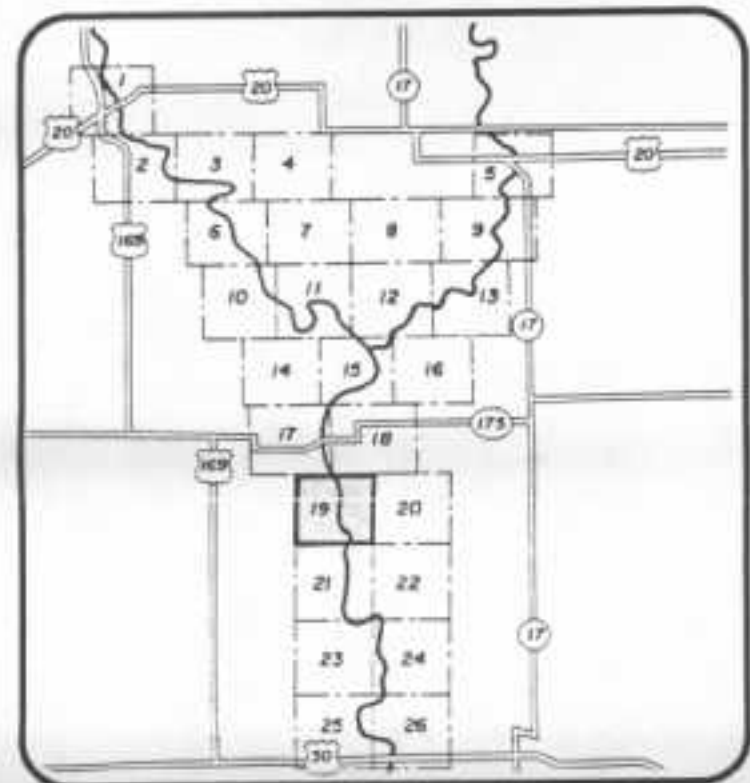
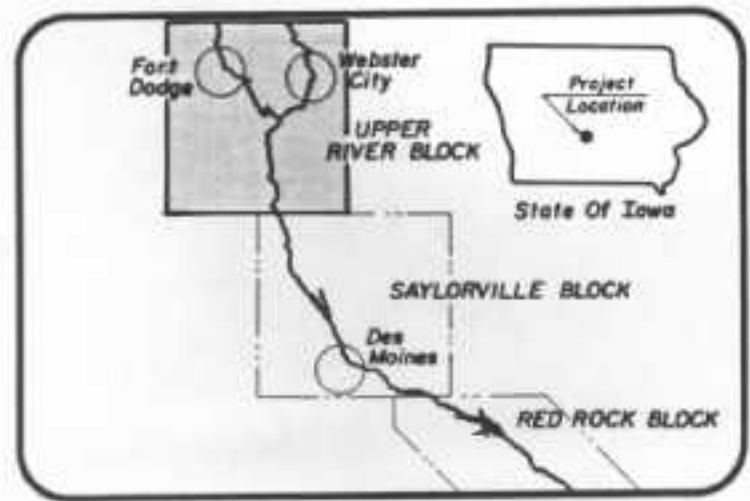


**Des Moines Recreational River
 And Greenbelt**

U.S. ARMY ENGINEER DISTRICT - ROCK ISLAND
 BLOCK UPPER RIVER FRAME 10 DATE 6-67

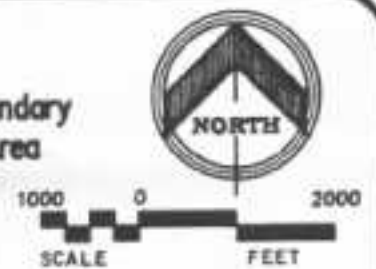


..... SCENIC ROAD
 ◆◆◆◆ TRAIL



Legend

- Greenbelt Boundary
- Federal Fee Area
- State Area
- Local Area
- Incorporated Municipalities

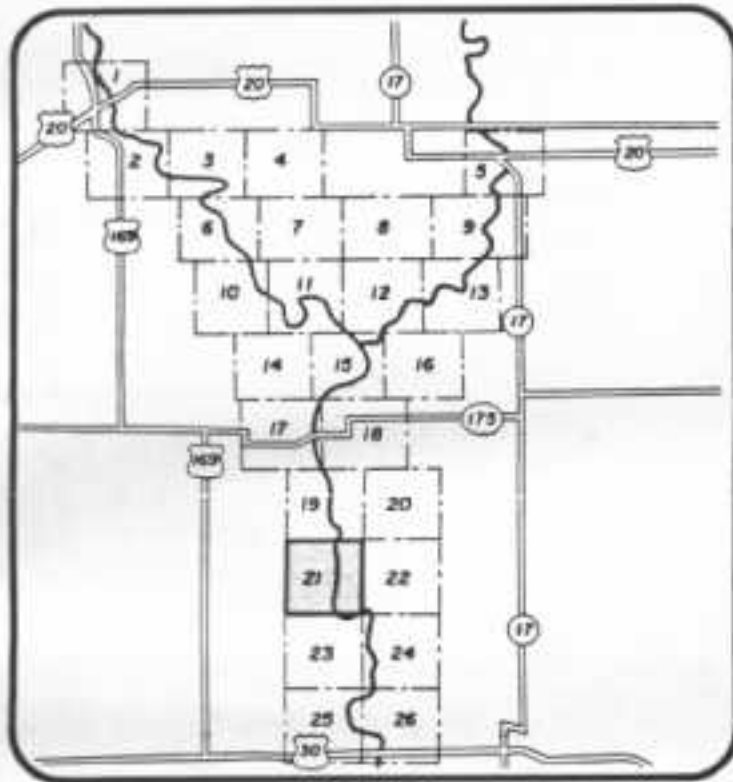
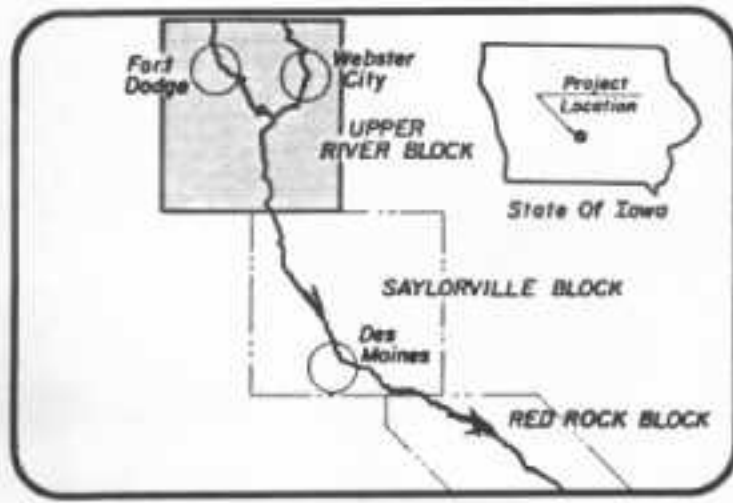


**Des Moines Recreational River
 And Greenbelt**

U.S. ARMY ENGINEER DISTRICT - ROCK ISLAND
 BLOCK UPPER RIVER FRAME 15 DATE 8-87

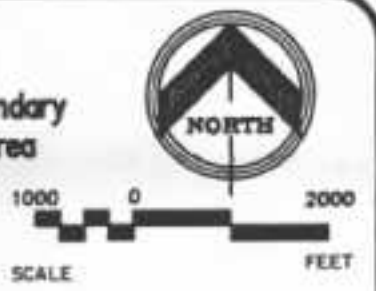


..... SCENIC ROAD
 ◆◆◆◆ TRAIL



Legend

- Greenbelt Boundary
- Federal Fee Area
- State Area
- Local Area
- Incorporated Municipalities

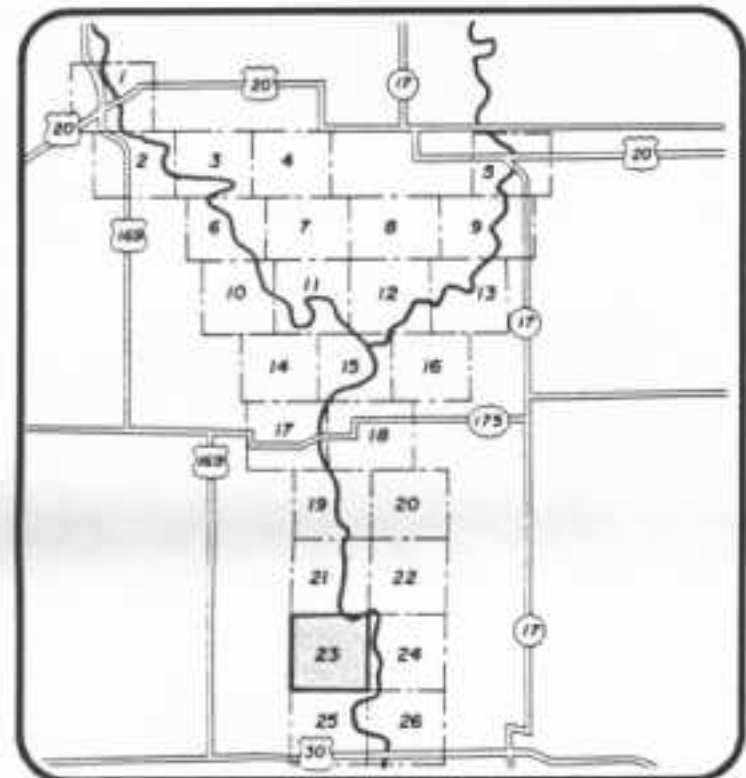
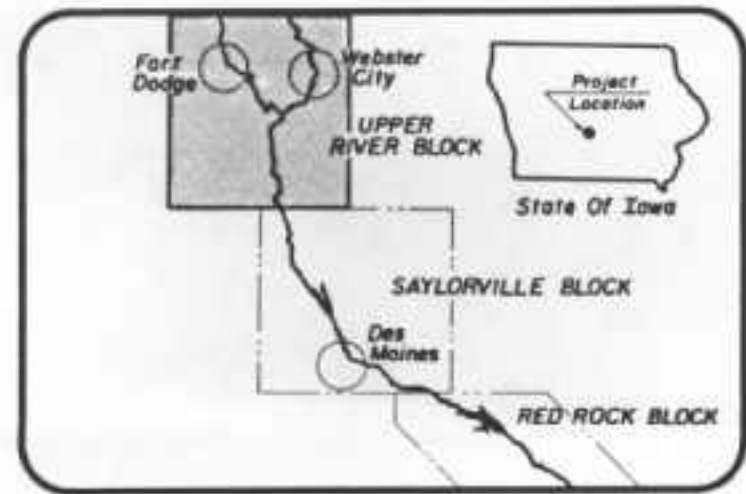


**Des Moines Recreational River
 And Greenbelt**

U.S. ARMY ENGINEER DISTRICT - ROCK ISLAND
 BLOCK UPPER RIVER FRAME 21 DATE 8-87

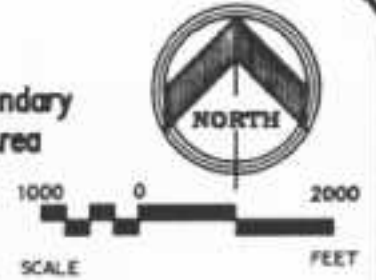


..... SCENIC ROAD
 TRAIL



Legend

- Greenbelt Boundary
- Federal Fee Area
- State Area
- Local Area
- Incorporated Municipalities

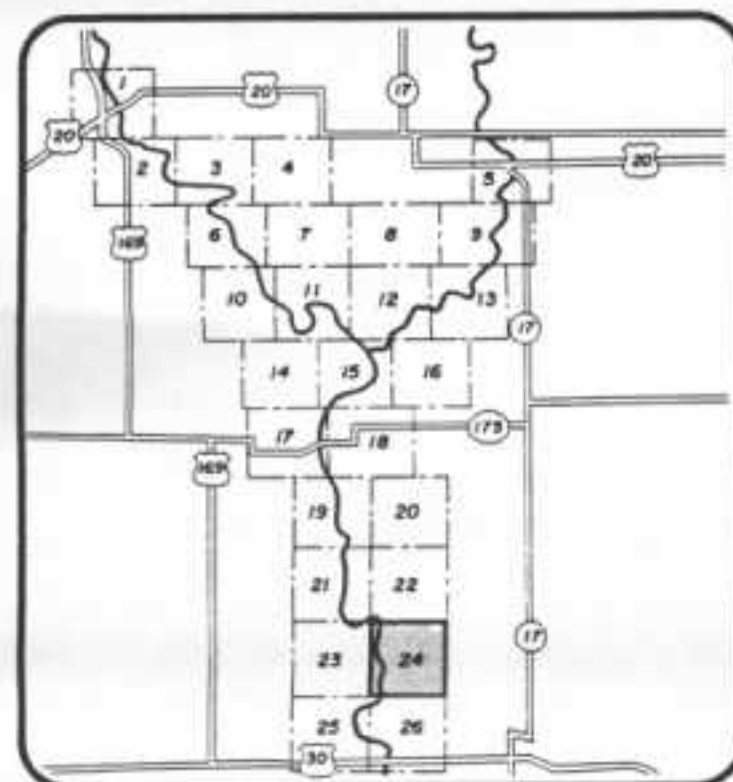
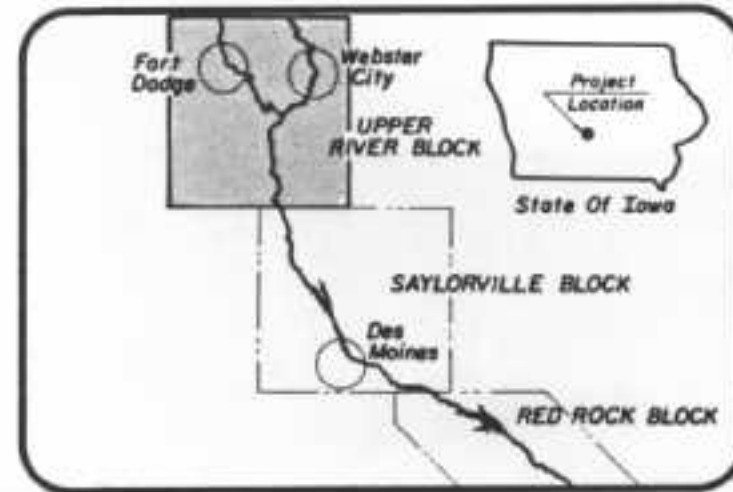


**Des Moines Recreational River
 And Greenbelt**

U.S. ARMY ENGINEER DISTRICT - ROCK ISLAND
 BLOCK UPPER RIVER FRAME 23 DATE 8-87



..... SCENIC ROAD
 ◆◆◆◆ TRAIL



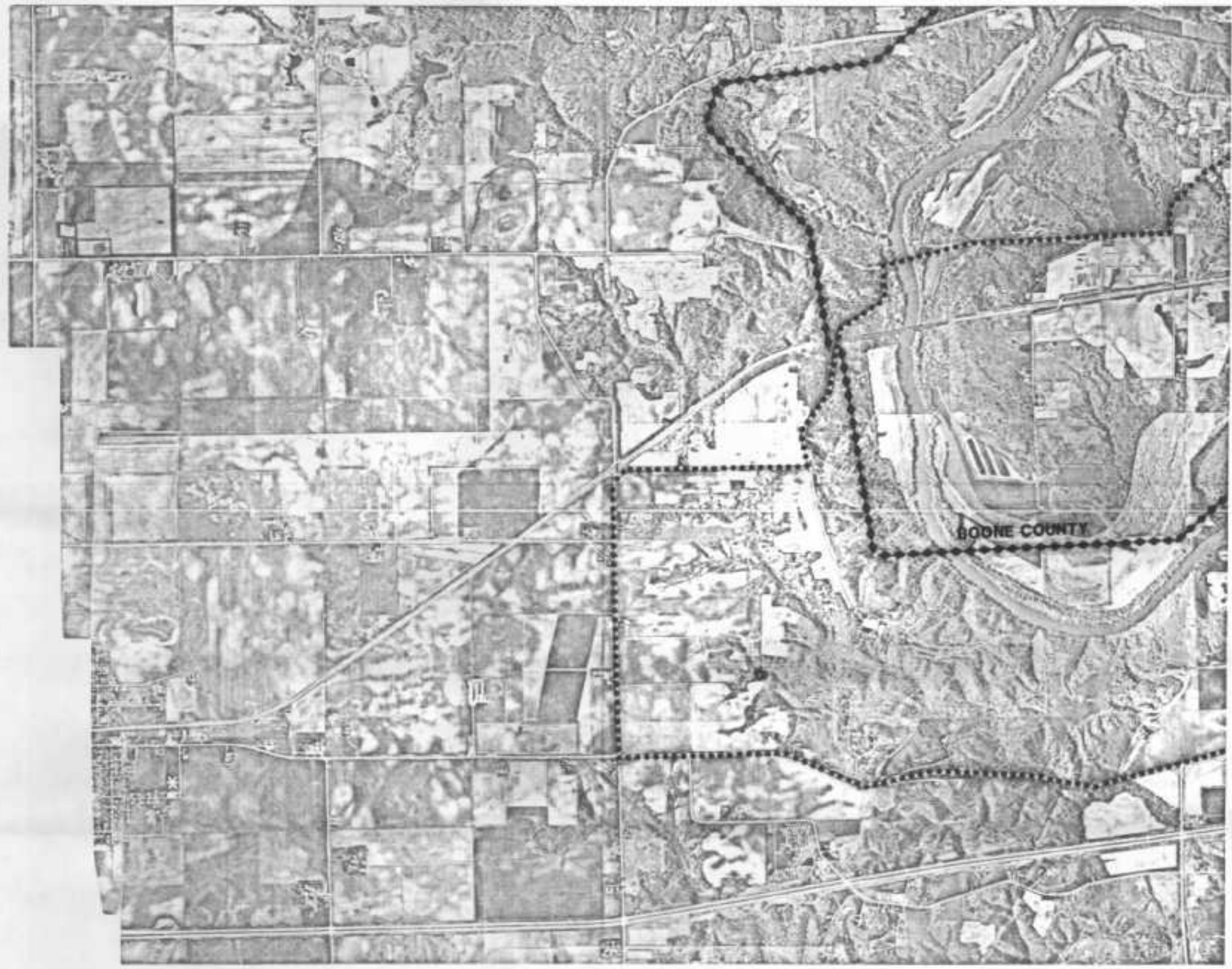
Legend

- Greenbelt Boundary
- Federal Fee Area
- State Area
- Local Area
- Incorporated Municipalities

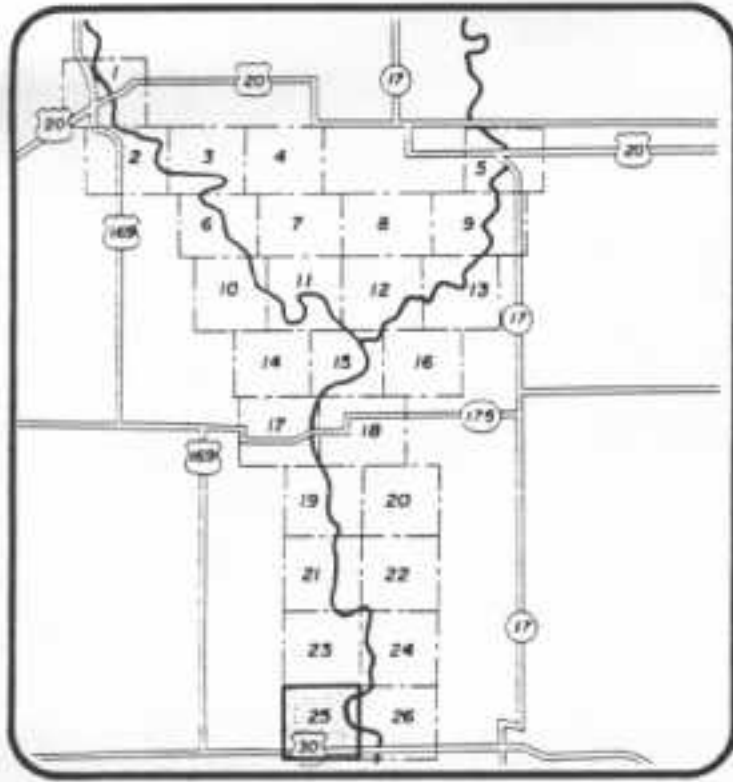
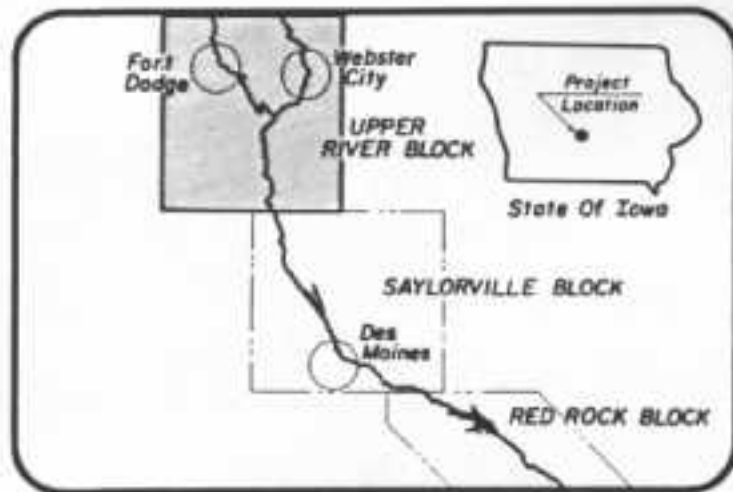


**Des Moines Recreational River
 And Greenbelt**

U.S. ARMY ENGINEER DISTRICT - ROCK ISLAND
 BLOCK UPPER RIVER FRAME 24 DATE 6-87

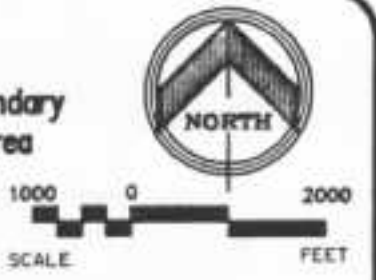


..... SCENIC ROAD
 - - - - - TRAIL



Legend

- Greenbelt Boundary
- Federal Fee Area
- State Area
- Local Area
- Incorporated Municipalities

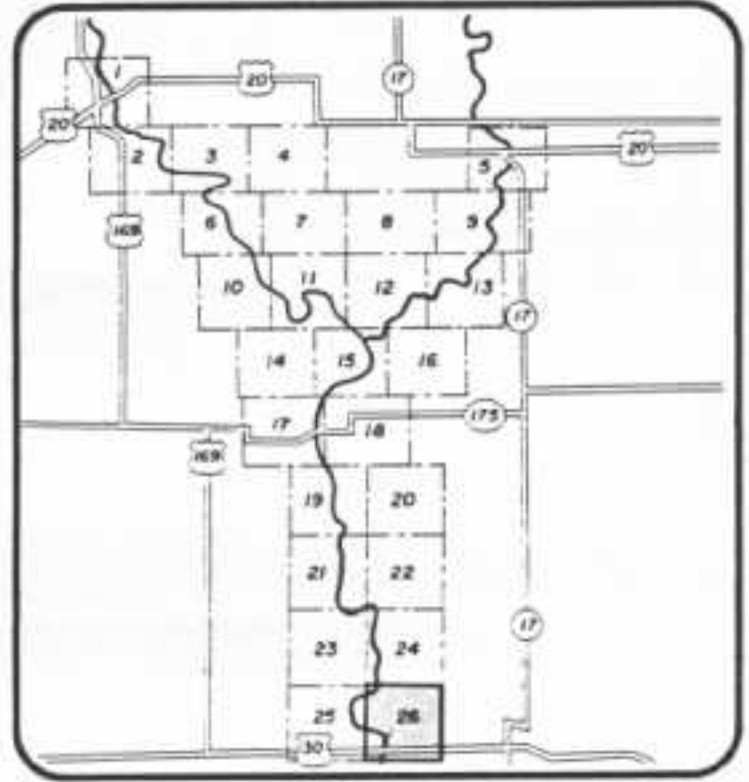
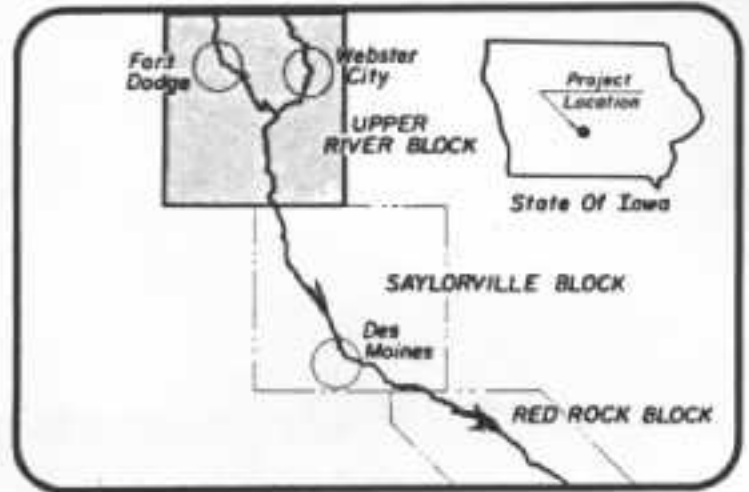


**Des Moines Recreational River
 And Greenbelt**

U.S. ARMY ENGINEER DISTRICT - ROCK ISLAND
 BLOCK UPPER RIVER FRAME 25 DATE 6-67

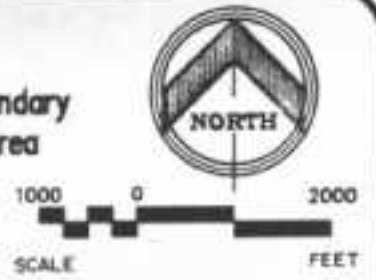


..... SCENIC ROAD TRAIL
 - - - - - TRAIL



Legend

- Greenbelt Boundary
- Federal Fee Area
- State Area
- Local Area
- Incorporated Municipalities

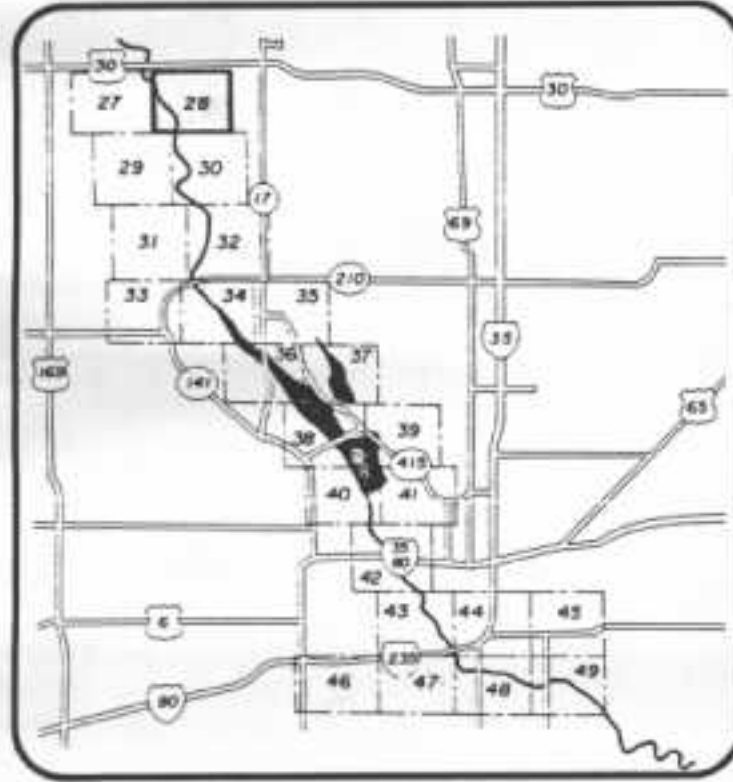
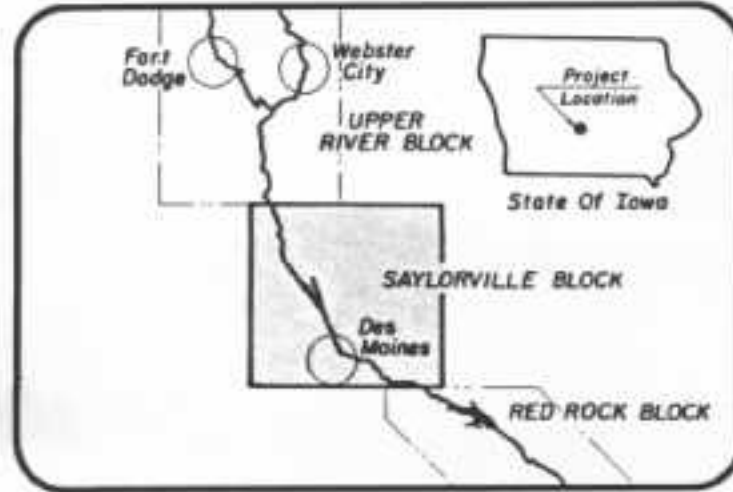


**Des Moines Recreational River
 And Greenbelt**

U.S. ARMY ENGINEER DISTRICT - ROCK ISLAND
 BLOCK UPPER RIVER FRAME 26 DATE 5-67

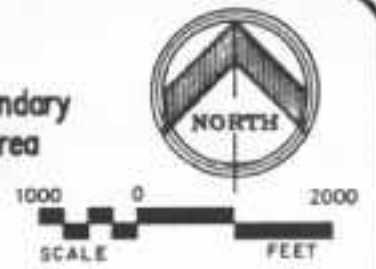


..... SCENIC ROAD TRAIL
 - - - - - TRAIL



Legend

- Greenbelt Boundary
- Federal Fee Area
- State Area
- Local Area
- Incorporated Municipalities

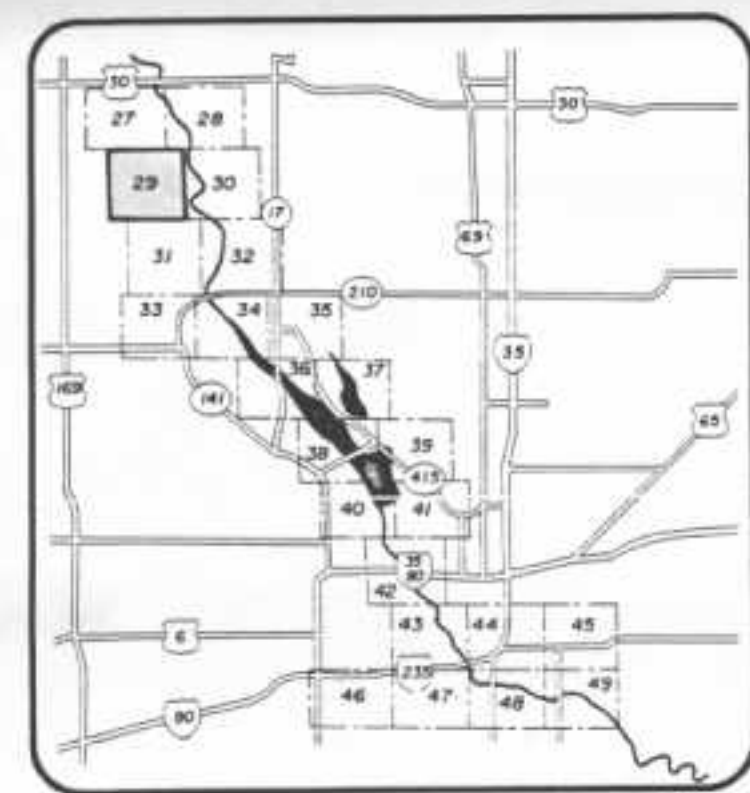
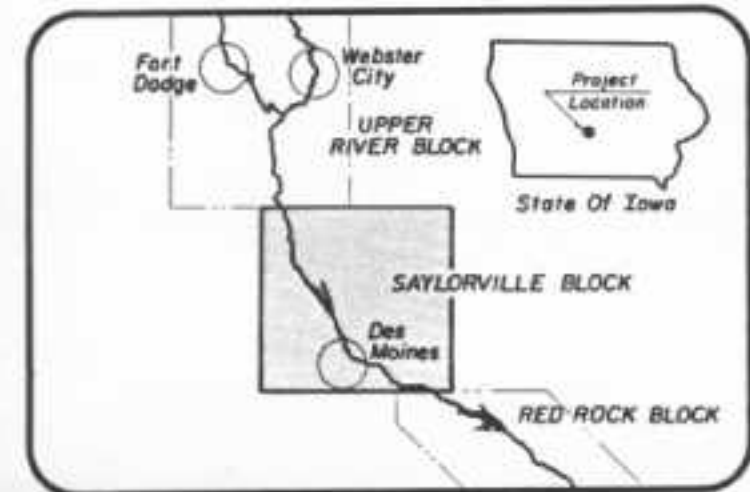


**Des Moines Recreational River
 And Greenbelt**

U.S. ARMY ENGINEER DISTRICT - ROCK ISLAND
 BLOCK SAYLORVILLE FRAME 28 DATE 6-67



..... SCENIC ROAD



Legend

- Greenbelt Boundary
- Federal Fee Area
- State Area
- Local Area
- Incorporated Municipalities

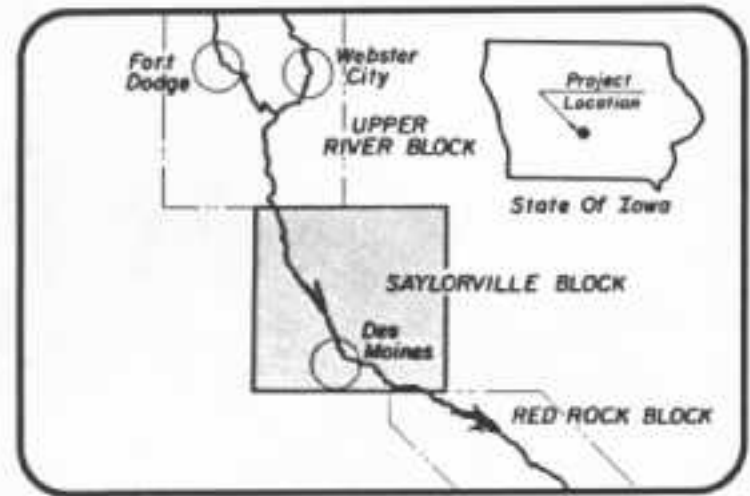
NORTH
 1000 0 2000
 SCALE FEET

**Des Moines Recreational River
And Greenbelt**

U.S. ARMY ENGINEER DISTRICT - ROCK ISLAND
 BLOCK SAYLORVILLE FRAME 29 DATE 8-87

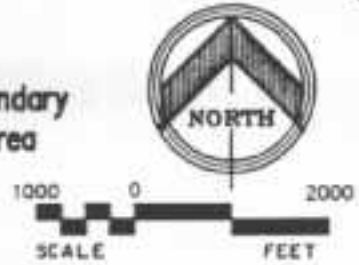


..... SCENIC ROAD
 - - - - - TRAIL




Legend

- Greenbelt Boundary
- Federal Fee Area
- State Area
- Local Area
- Incorporated Municipalities

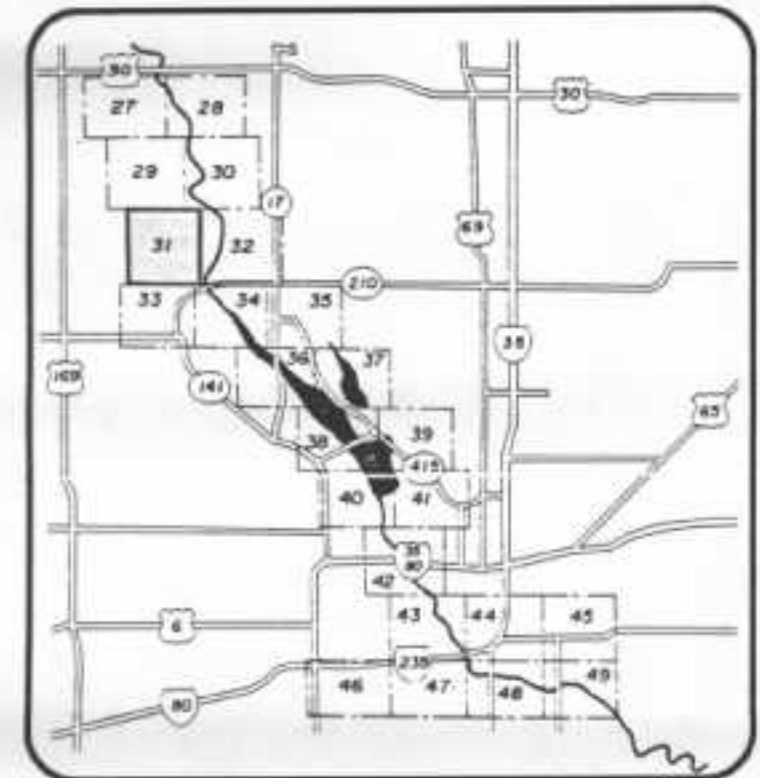
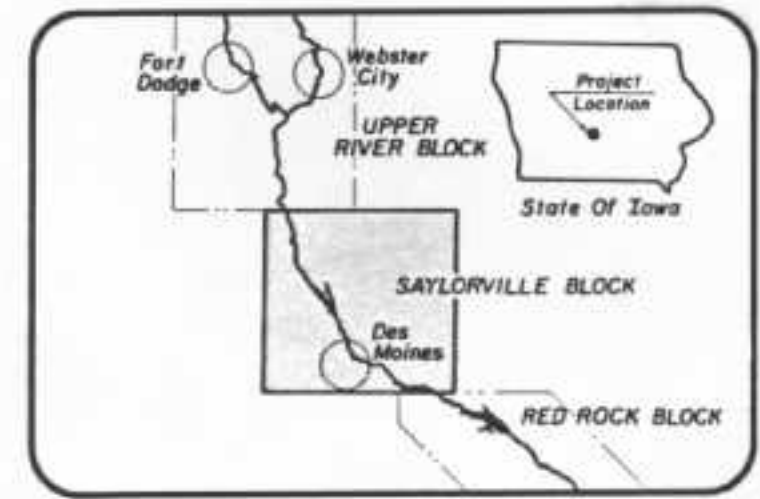


**Des Moines Recreational River
 And Greenbelt**

U.S. ARMY ENGINEER DISTRICT - ROCK ISLAND
 BLOCK SAYLORVILLE FRAME 30 DATE 6-87



..... SCENIC ROAD



Legend

- Greenbelt Boundary
- Federal Fee Area
- State Area
- Local Area
- Incorporated Municipalities

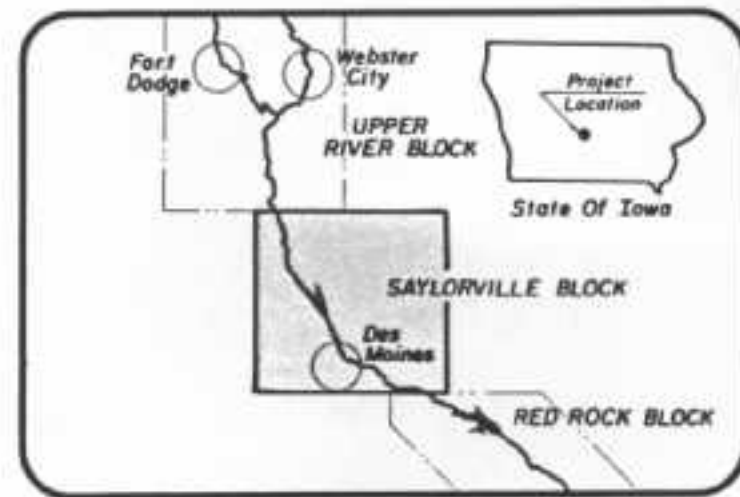
NORTH
 1000 0 2000
 SCALE FEET

**Des Moines Recreational River
And Greenbelt**

U.S. ARMY ENGINEER DISTRICT - ROCK ISLAND
 BLOCK SAYLORVILLE FRAME 31 DATE 6-67

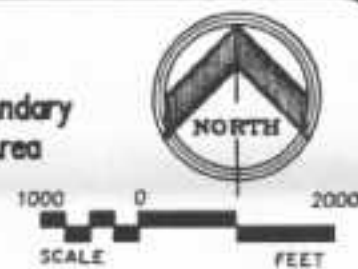


◆◆◆◆ TRAIL




Legend

- Greenbelt Boundary
- Federal Fee Area
- State Area
- Local Area
- Incorporated Municipalities

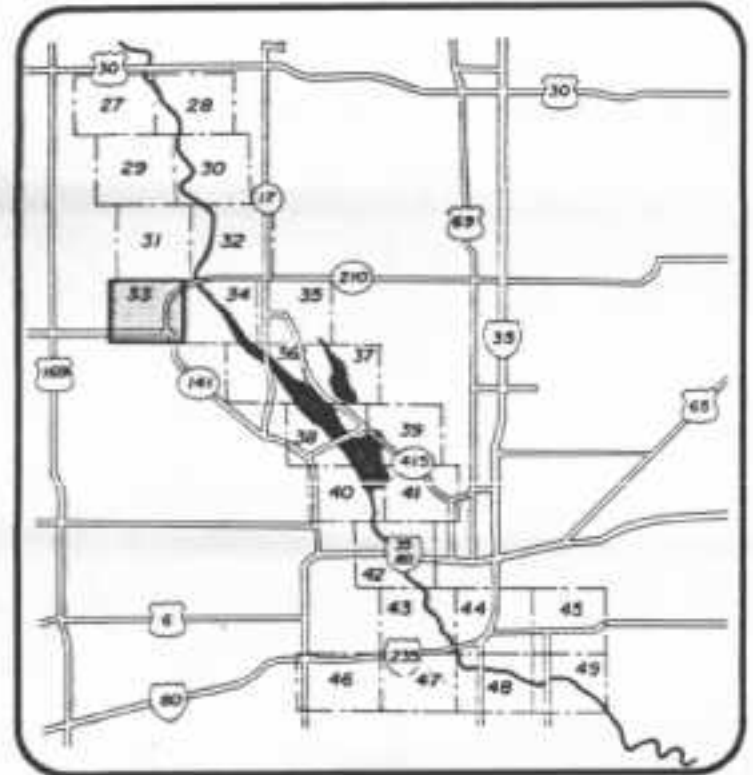
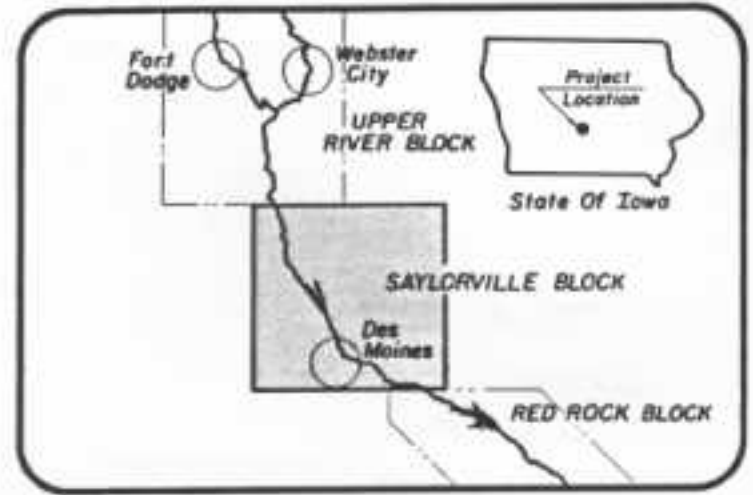


Des Moines Recreational River And Greenbelt

U.S. ARMY ENGINEER DISTRICT - ROCK ISLAND
BLOCK SAYLORVILLE FRAME 32 DATE 8-87

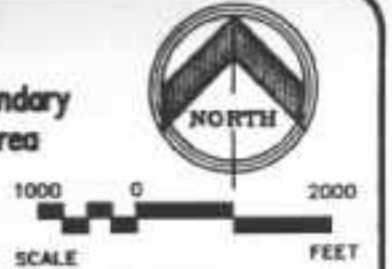


..... SCENIC ROAD



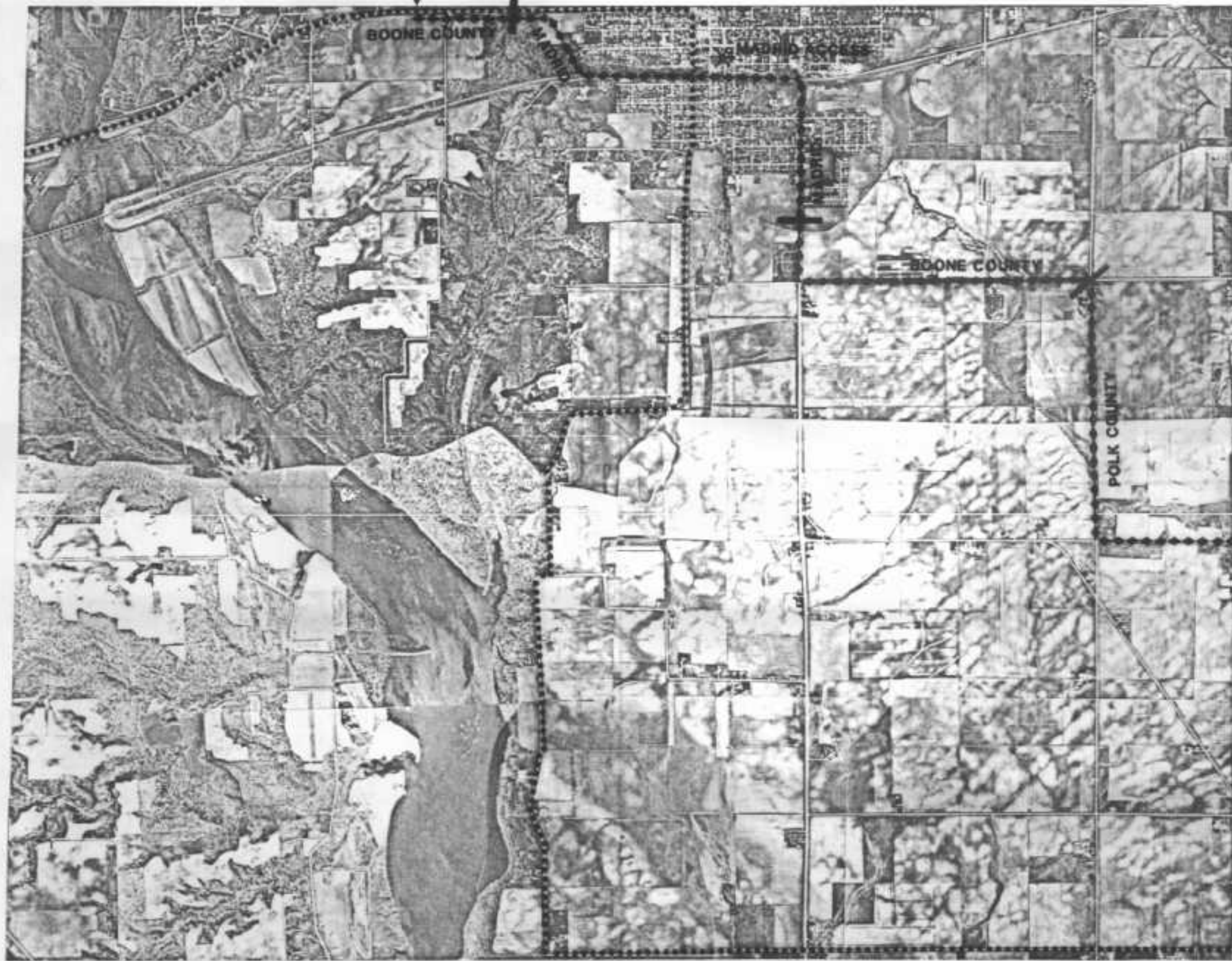
Legend

- Greenbelt Boundary
- Federal Fee Area
- State Area
- Local Area
- Incorporated Municipalities

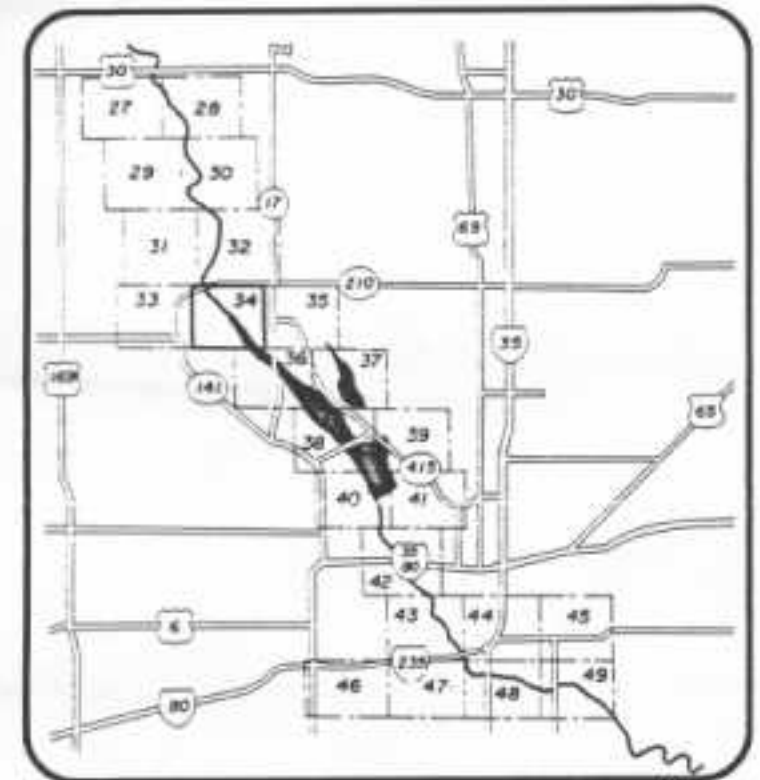
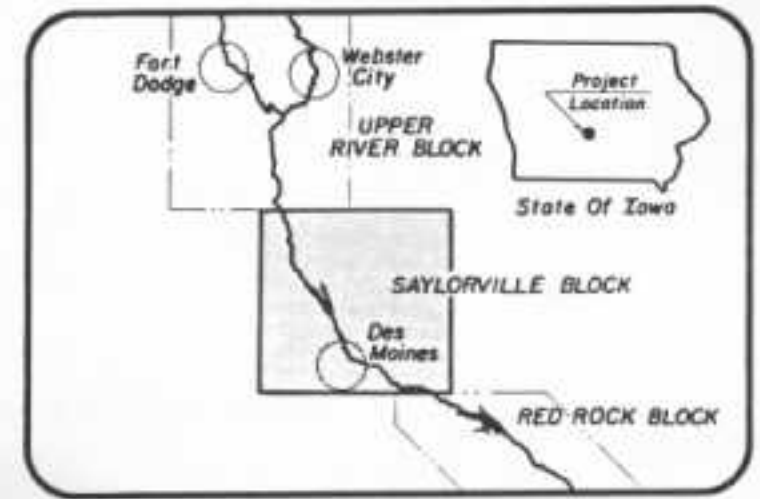


**Des Moines Recreational River
And Greenbelt**

U.S. ARMY ENGINEER DISTRICT - ROCK ISLAND
BLOCK SAYLORVILLE FRAME 33 DATE 6-67

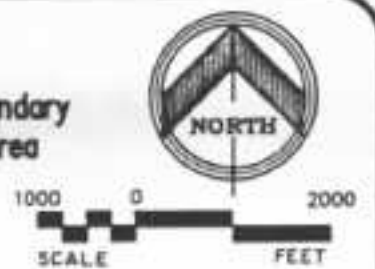


..... SCENIC ROAD TRAIL
 - - - - - TRAIL



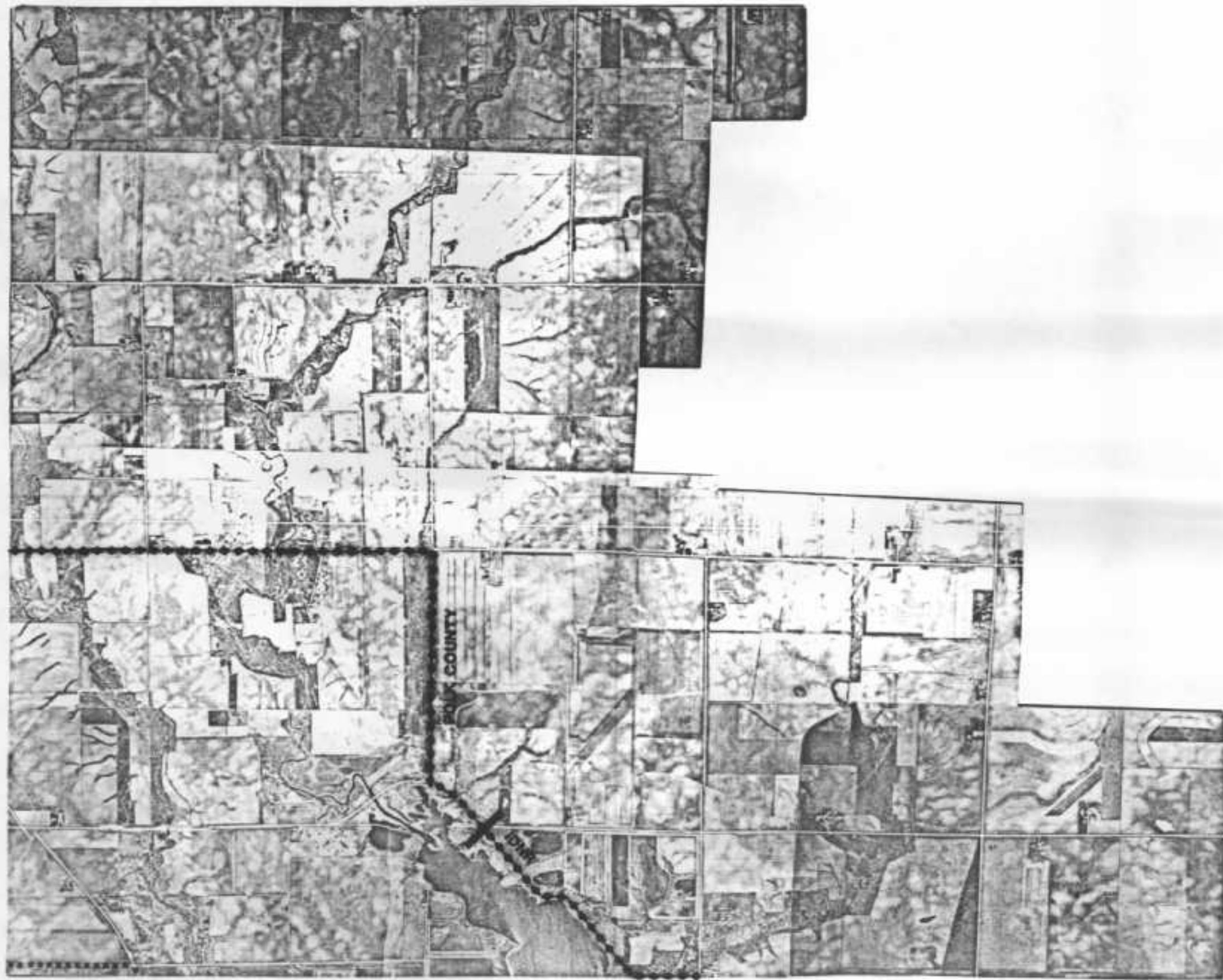
Legend

- Greenbelt Boundary
- Federal Fee Area
- State Area
- Local Area
- Incorporated Municipalities

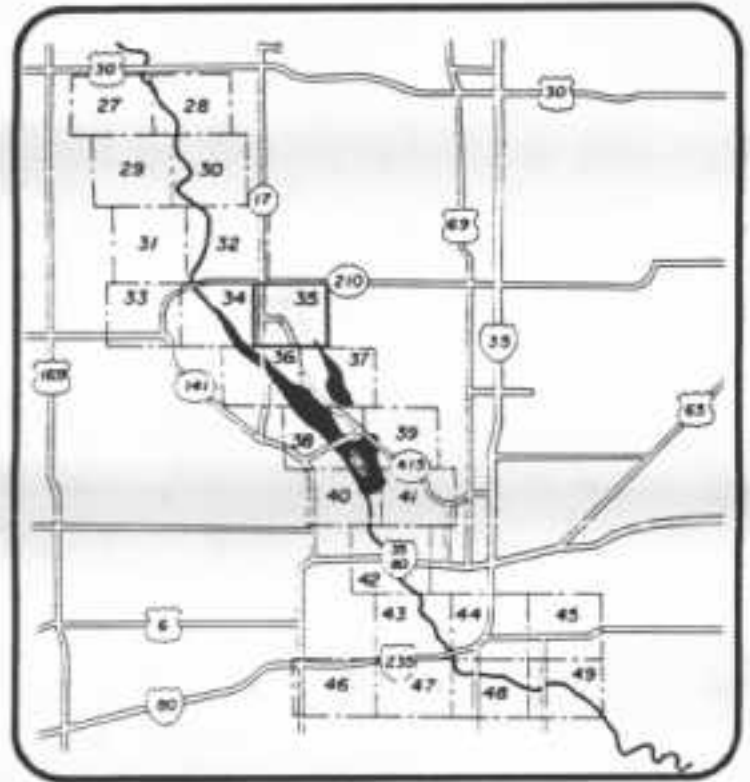
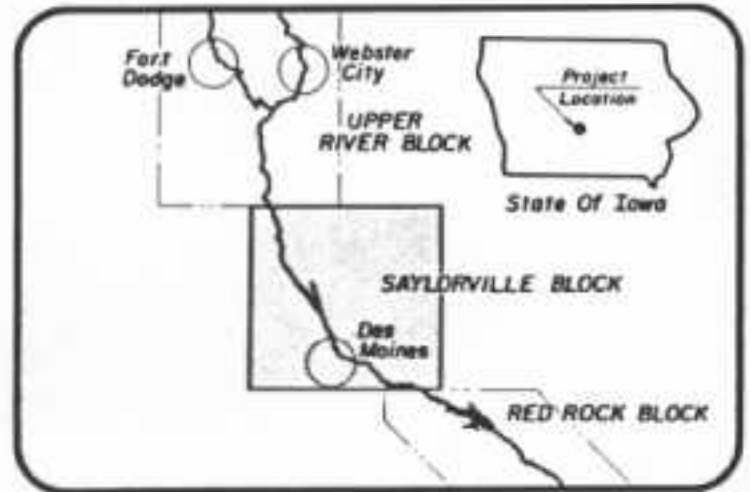


**Des Moines Recreational River
 And Greenbelt**

U.S. ARMY ENGINEER DISTRICT - ROCK ISLAND
 BLOCK SAYLORVILLE FRAME 34 DATE 8-87



----- SCENIC ROAD
 ◆◆◆◆ TRAIL



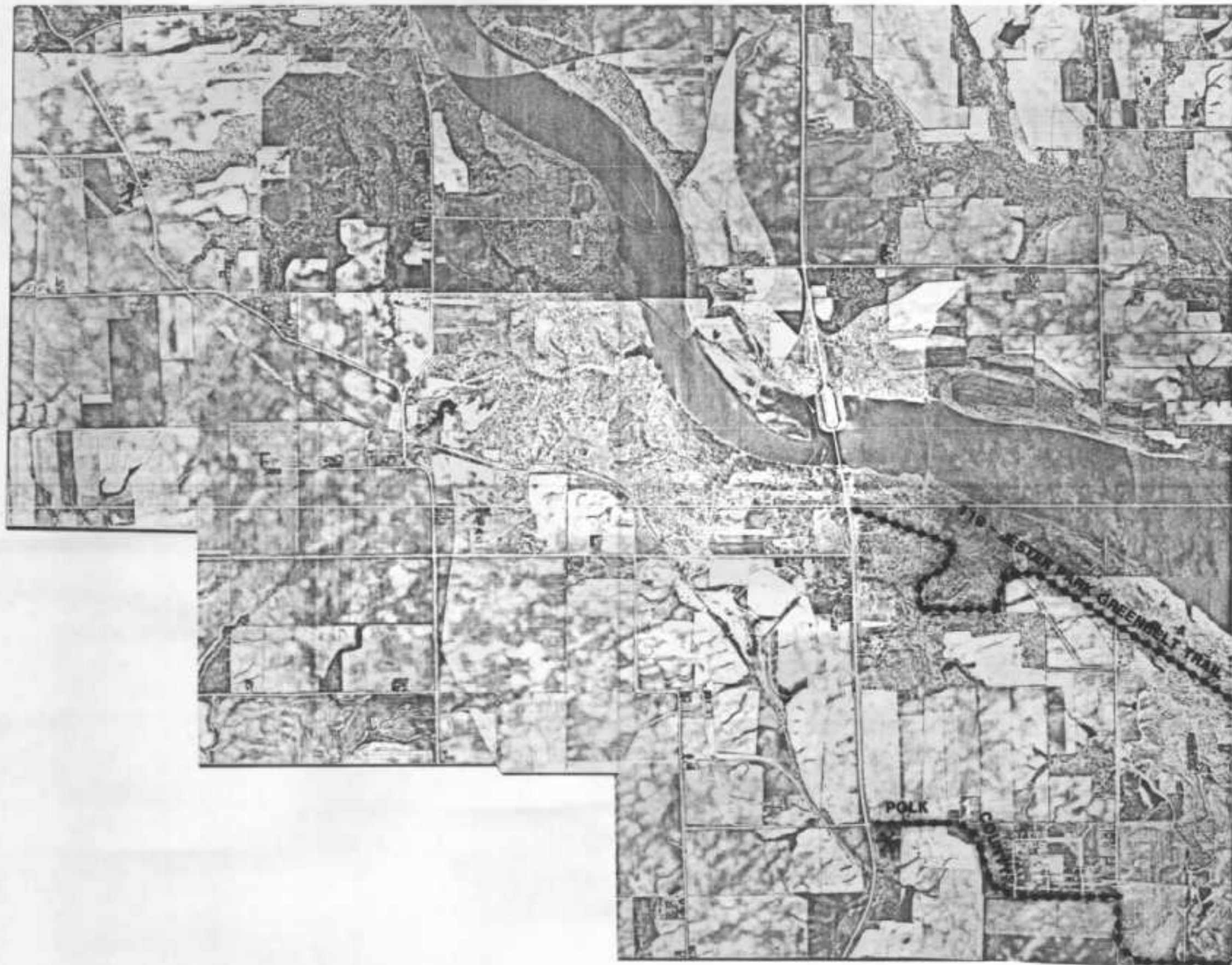
Legend

- Greenbelt Boundary
- Federal Fee Area
- State Area
- Local Area
- Incorporated Municipalities

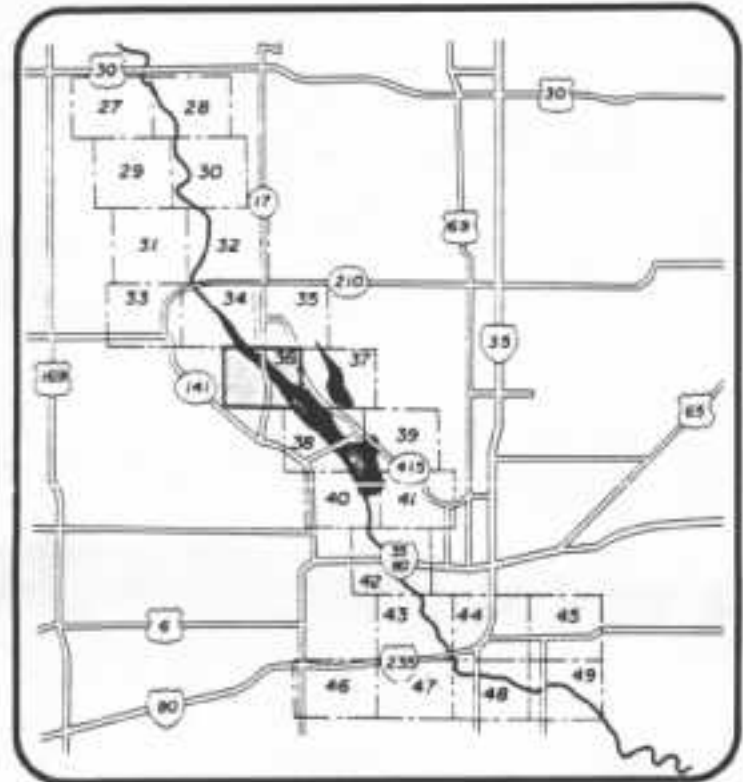
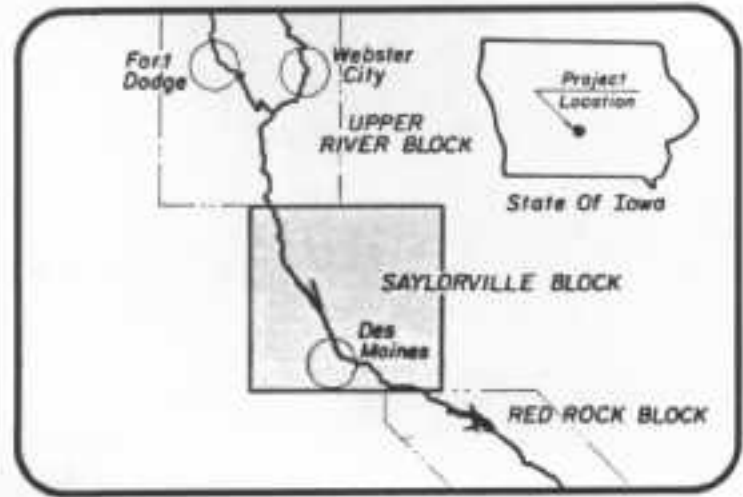
NORTH
 1000 0 2000
 SCALE FEET

**Des Moines Recreational River
 And Greenbelt**

U.S. ARMY ENGINEER DISTRICT - ROCK ISLAND
 BLOCK SAYLORVILLE FRAME 35 DATE 6-87

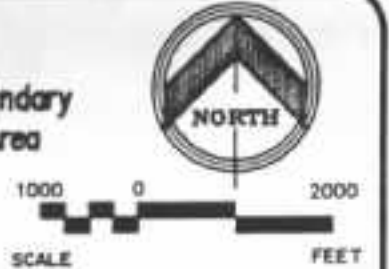


◆◆◆ TRAIL



Legend

- Greenbelt Boundary
- Federal Fee Area
- State Area
- Local Area
- Incorporated Municipalities

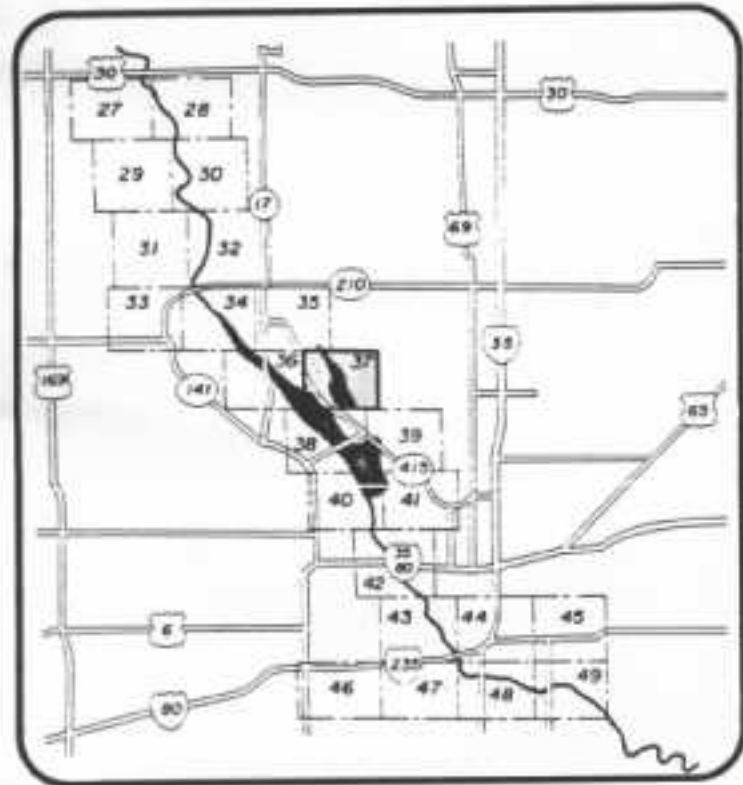
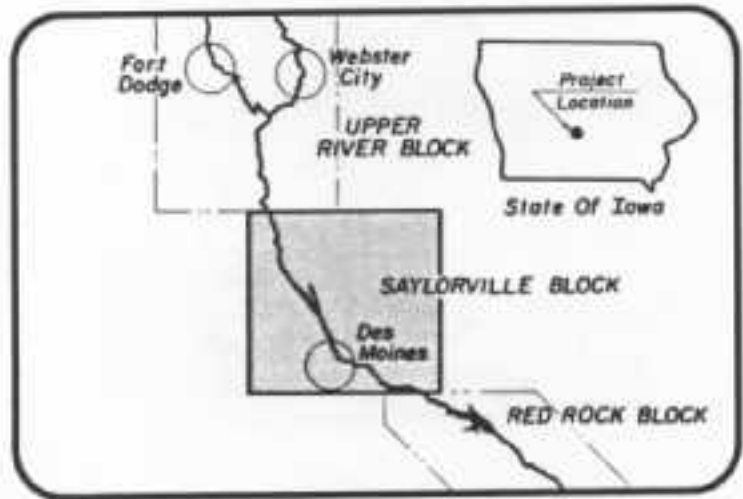


**Des Moines Recreational River
And Greenbelt**

U.S. ARMY ENGINEER DISTRICT - ROCK ISLAND
BLOCK SAYLORVILLE FRAME 36 DATE 6-87

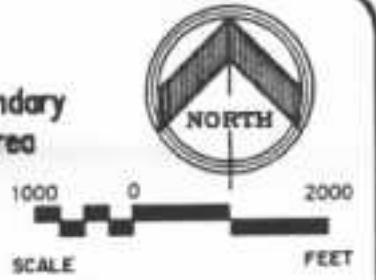


..... SCENIC ROAD
 ◆◆◆◆ TRAIL



Legend

- Greenbelt Boundary
- Federal Fee Area
- State Area
- Local Area
- Incorporated Municipalities

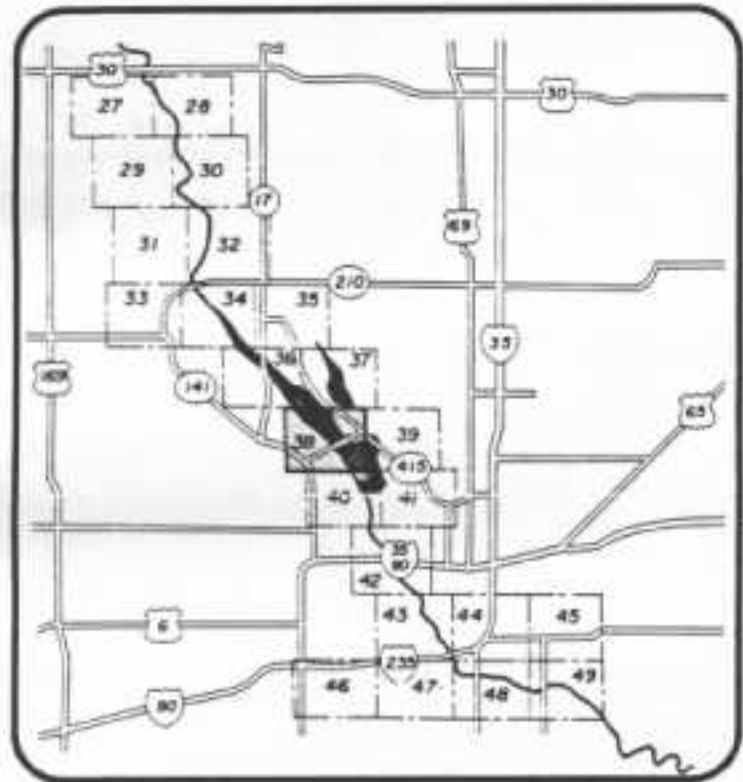
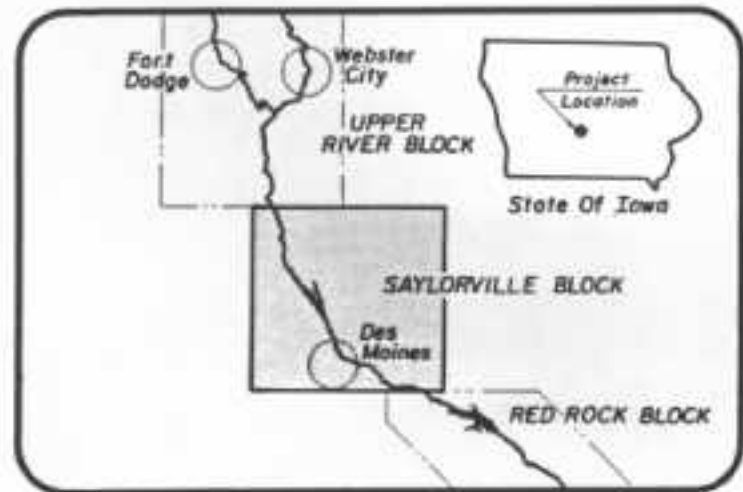


Des Moines Recreational River And Greenbelt

U.S. ARMY ENGINEER DISTRICT - ROCK ISLAND
 BLOCK SAYLORVILLE FRAME 37 DATE 6-87

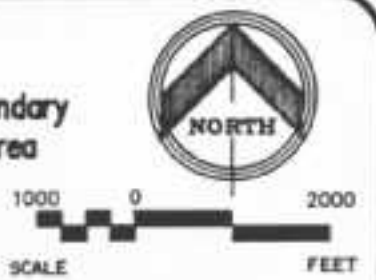


..... SCENIC ROAD
 - - - - - TRAIL



Legend

- Greenbelt Boundary
- Federal Fee Area
- State Area
- Local Area
- Incorporated Municipalities

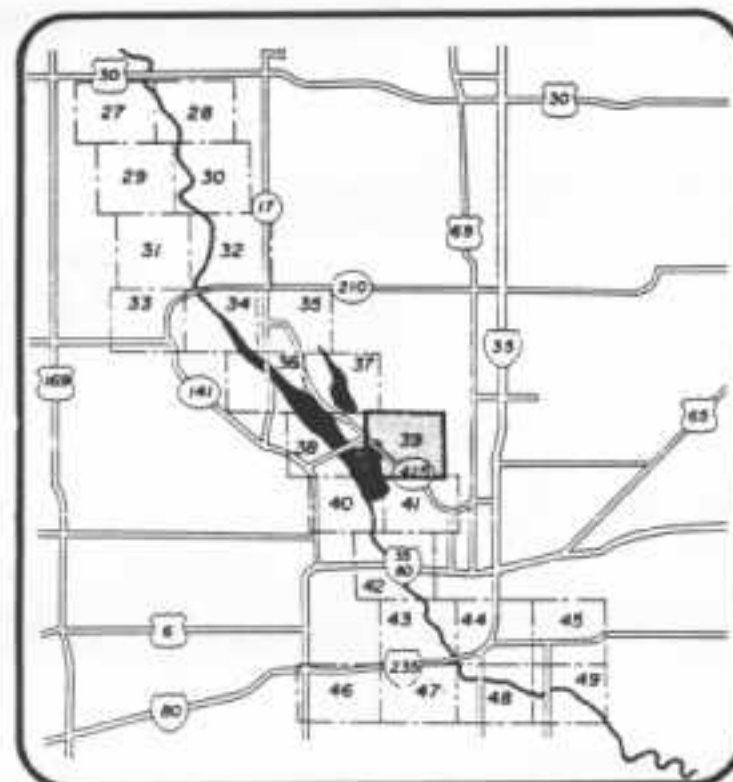
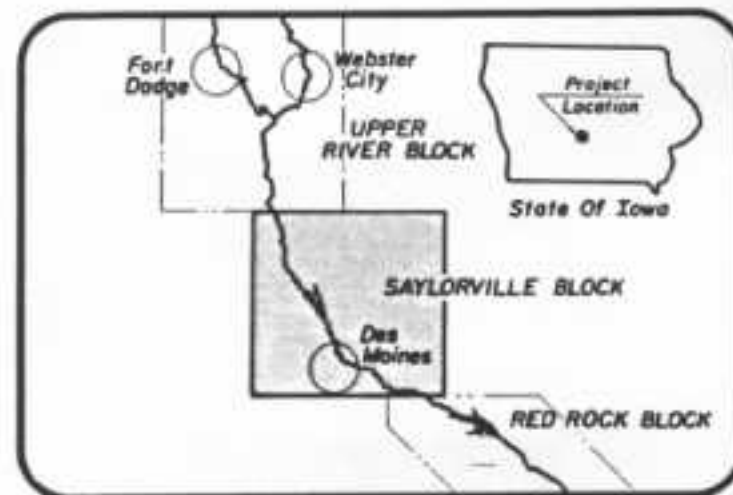


**Des Moines Recreational River
 And Greenbelt**

U.S. ARMY ENGINEER DISTRICT - ROCK ISLAND
 BLOCK SAYLORVILLE FRAME 36 DATE 6-67

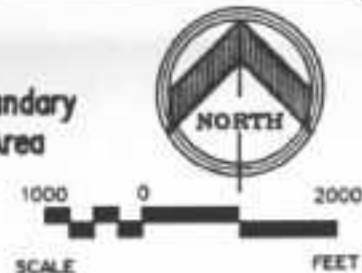


..... SCENIC ROAD TRAIL
 - - - - - TRAIL



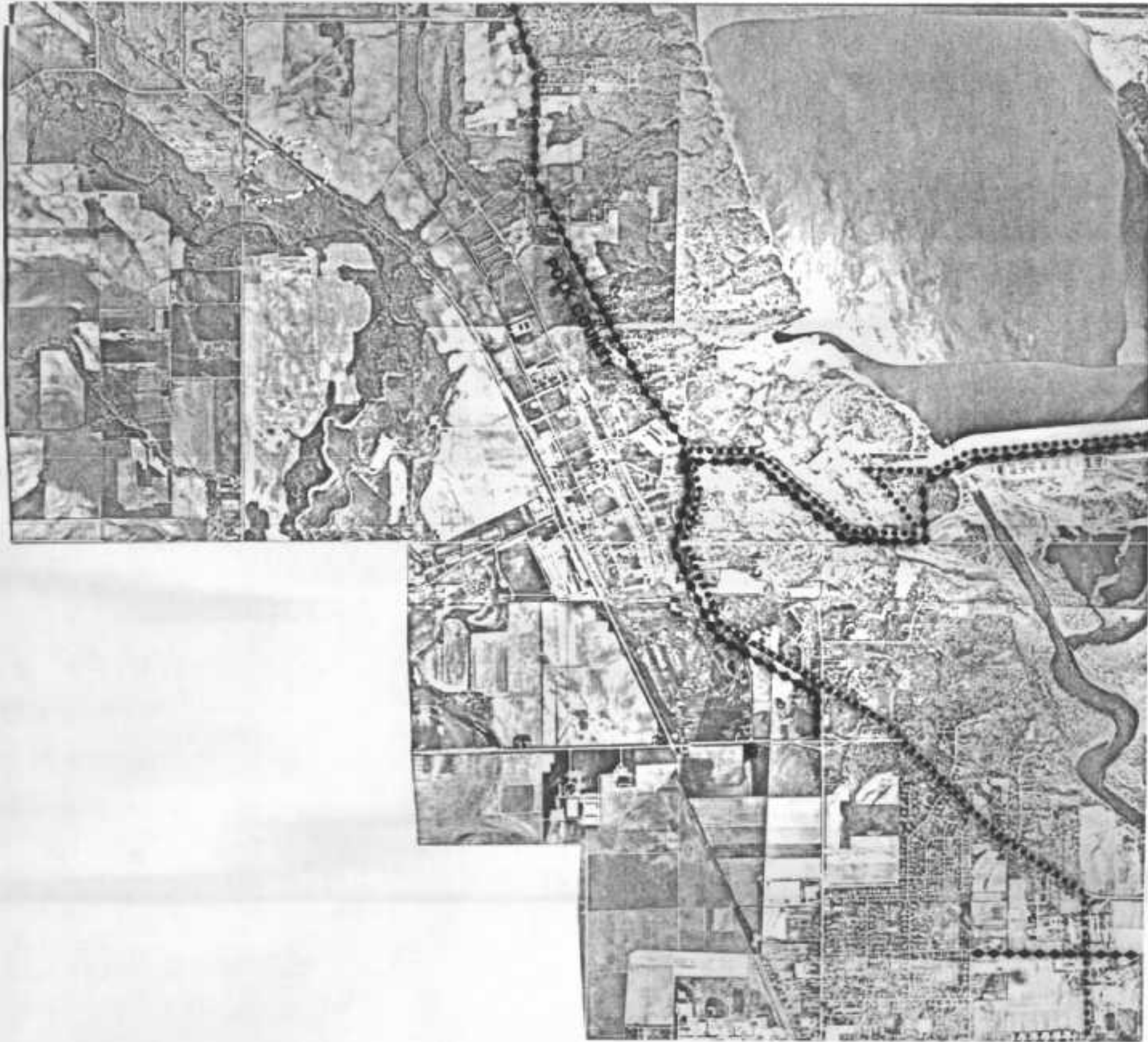
Legend

- Greenbelt Boundary
- Federal Fee Area
- State Area
- Local Area
- Incorporated Municipalities

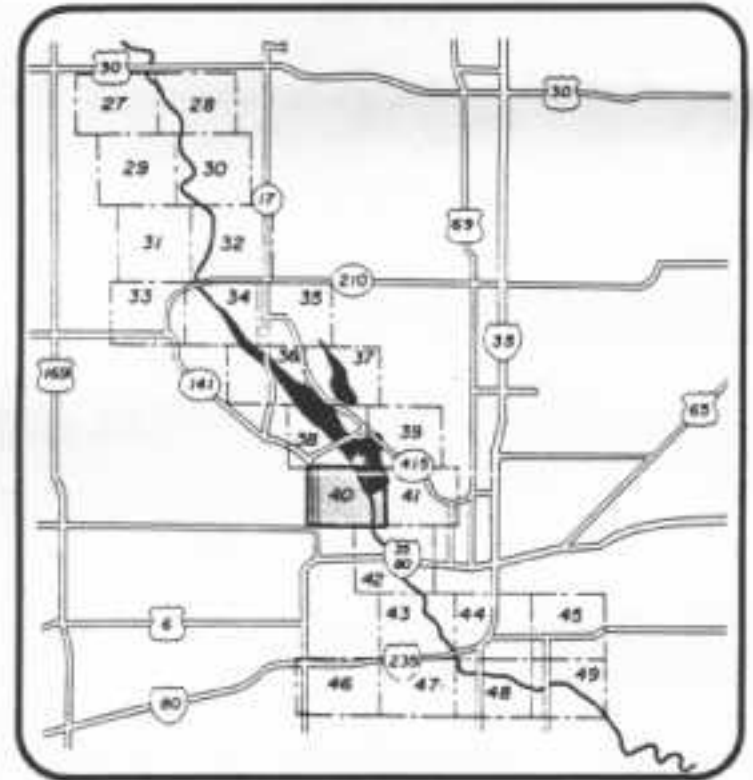
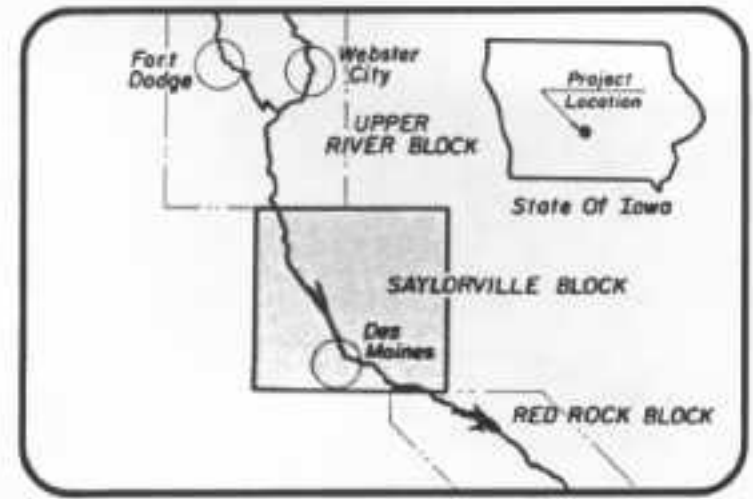


**Des Moines Recreational River
 And Greenbelt**

U.S. ARMY ENGINEER DISTRICT - ROCK ISLAND
 BLOCK SAYLORVILLE FRAME 39 DATE 6-87

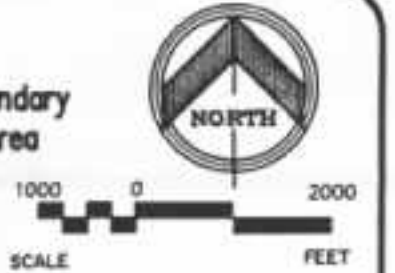


..... SCENIC ROAD
 ◆◆◆◆ TRAIL



Legend

- Greenbelt Boundary
- Federal Fee Area
- State Area
- Local Area
- Incorporated Municipalities

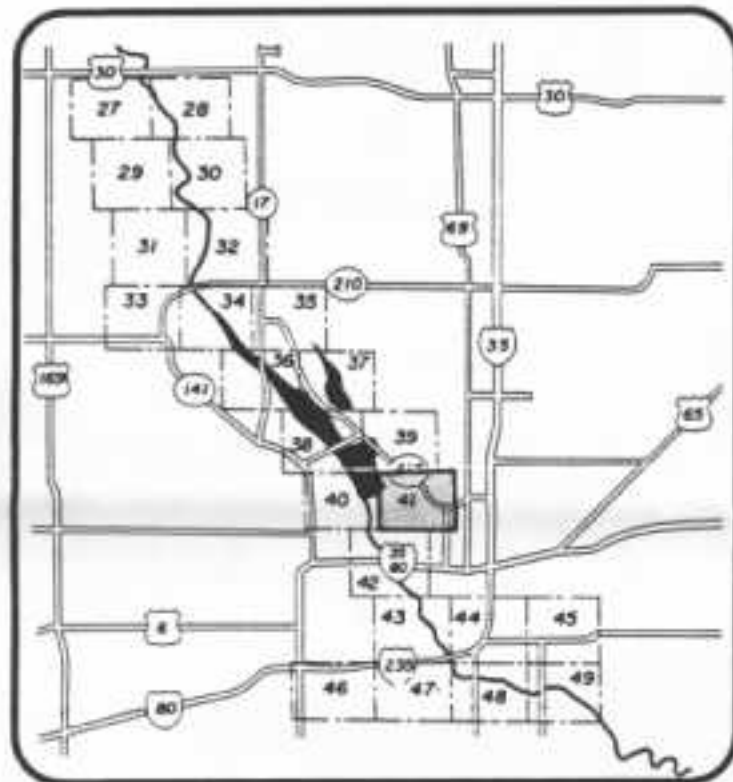
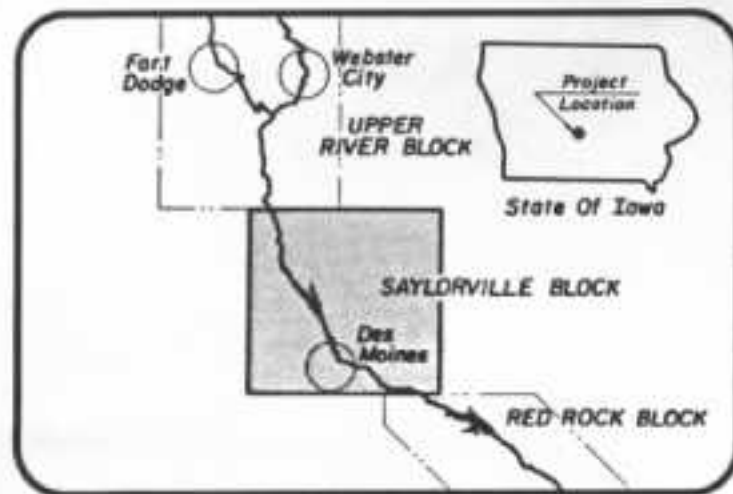


**Des Moines Recreational River
 And Greenbelt**

U.S. ARMY ENGINEER DISTRICT - ROCK ISLAND
 BLOCK SAYLORVILLE FRAME 40 DATE 6-87



..... SCENIC ROAD
 ◆◆◆◆ TRAIL



Legend

- Greenbelt Boundary
- Federal Fee Area
- State Area
- Local Area
- Incorporated Municipalities

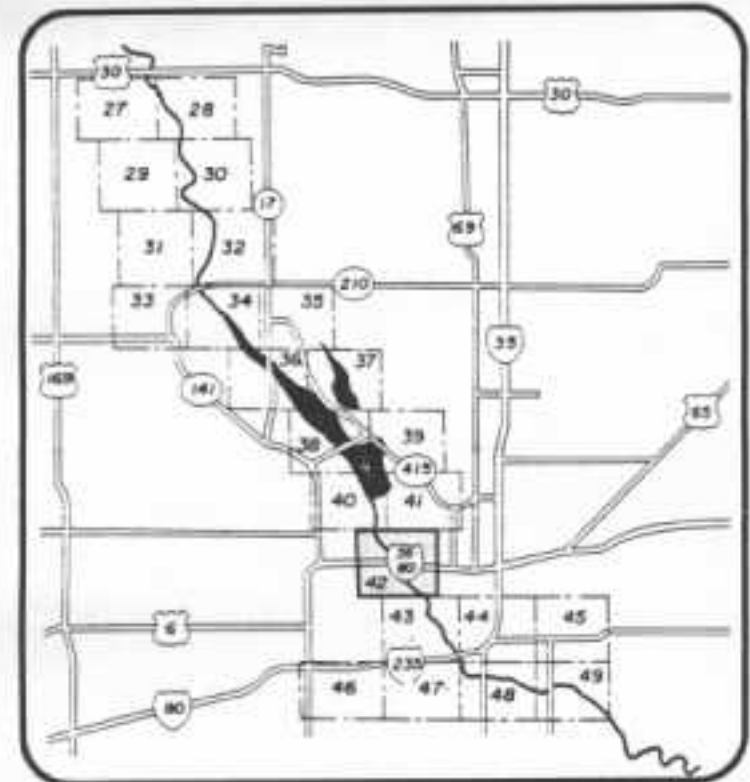
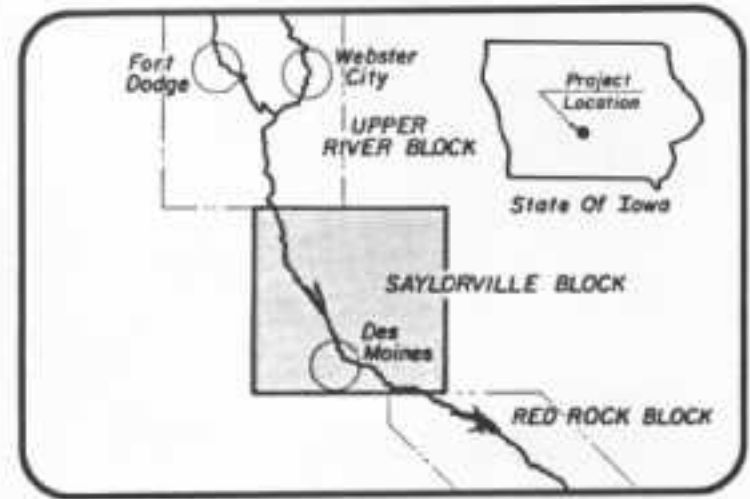


**Des Moines Recreational River
 And Greenbelt**

U.S. ARMY ENGINEER DISTRICT - ROCK ISLAND
 BLOCK SAYLORVILLE FRAME 41 DATE 6-67

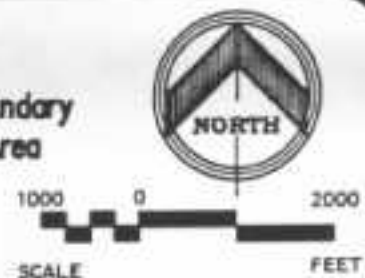


..... SCENIC ROAD TRAIL



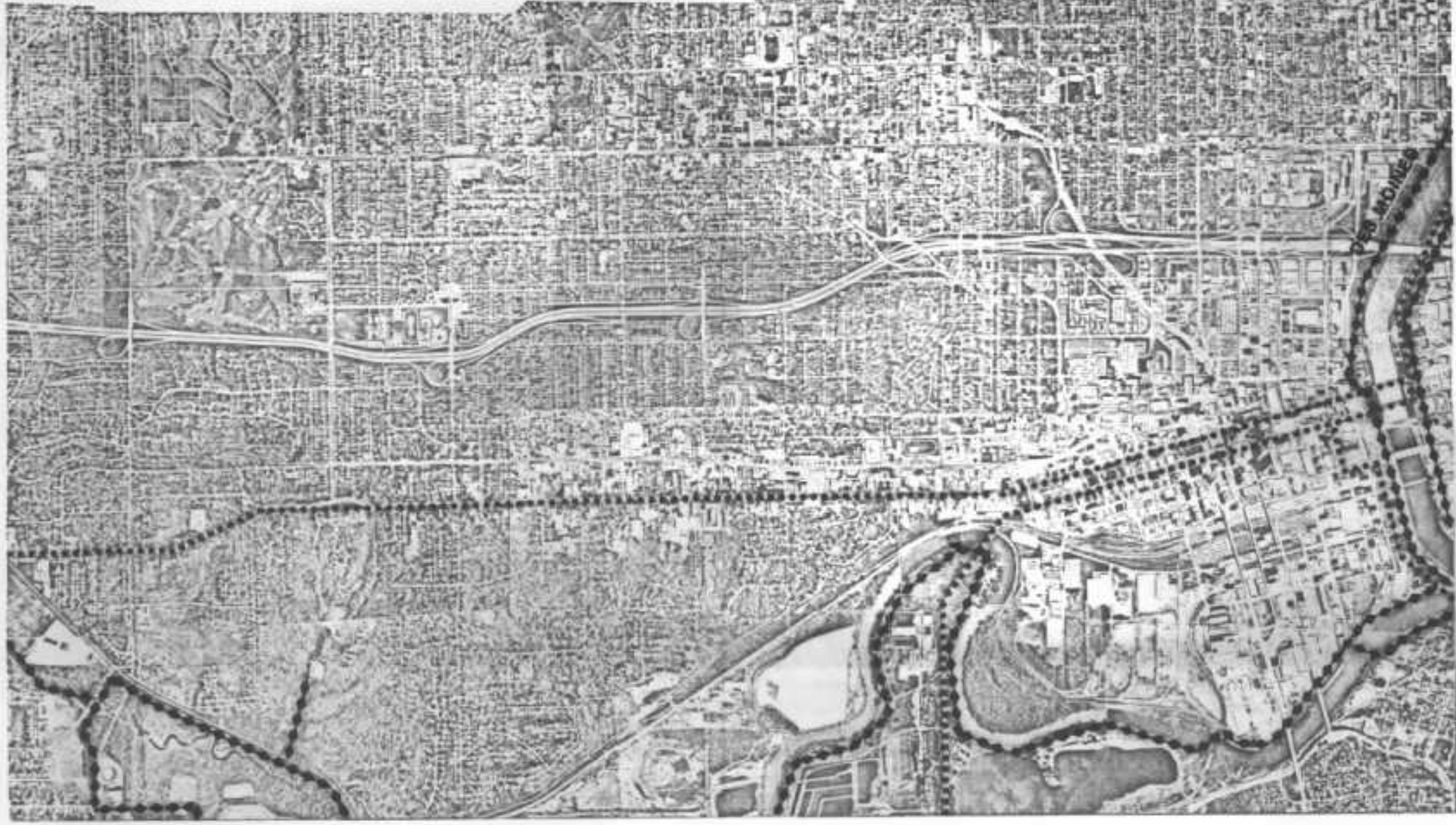
Legend

- Greenbelt Boundary
- Federal Fee Area
- State Area
- Local Area
- Incorporated Municipalities

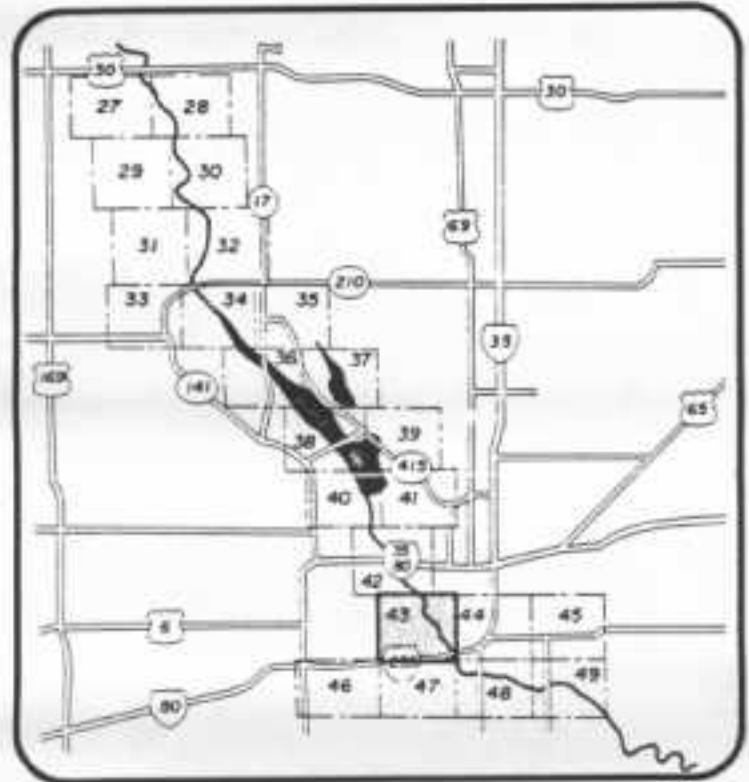
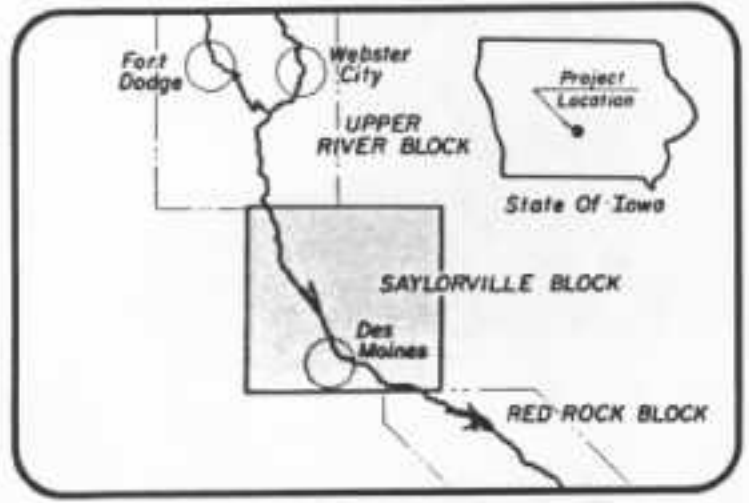


Des Moines Recreational River And Greenbelt

U.S. ARMY ENGINEER DISTRICT - ROCK ISLAND
 BLOCK SAYLORVILLE FRAME 42 DATE 6-87



..... SCENIC ROAD
 TRAIL



Legend

- Greenbelt Boundary
- Federal Fee Area
- State Area
- Local Area
- Incorporated Municipalities

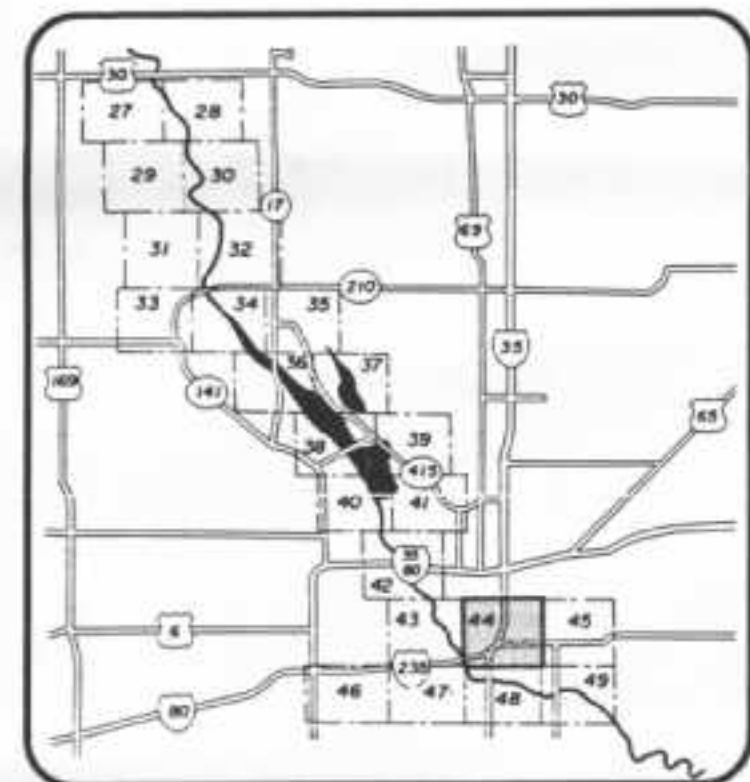
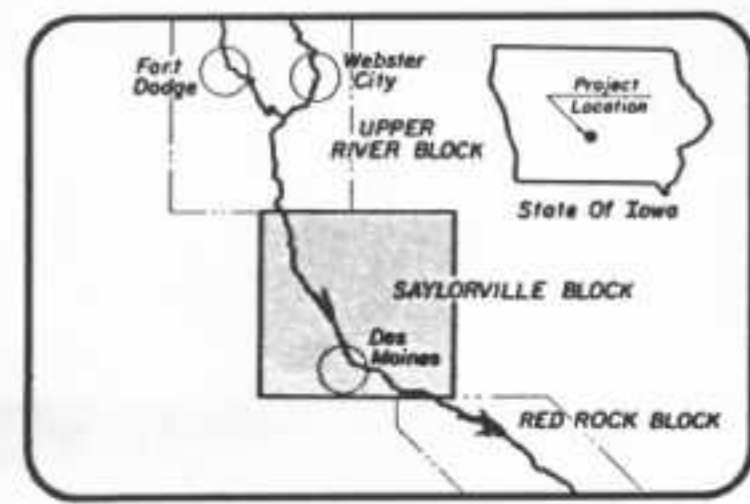
 1000 0 2000
 SCALE FEET

**Des Moines Recreational River
 And Greenbelt**

U.S. ARMY ENGINEER DISTRICT - ROCK ISLAND
 BLOCK SAYLORVILLE FRAME 43 DATE 6-87



..... SCENIC ROAD
 ◆◆◆ TRAIL



Legend

- Greenbelt Boundary
- Federal Fee Area
- State Area
- Local Area
- Incorporated Municipalities

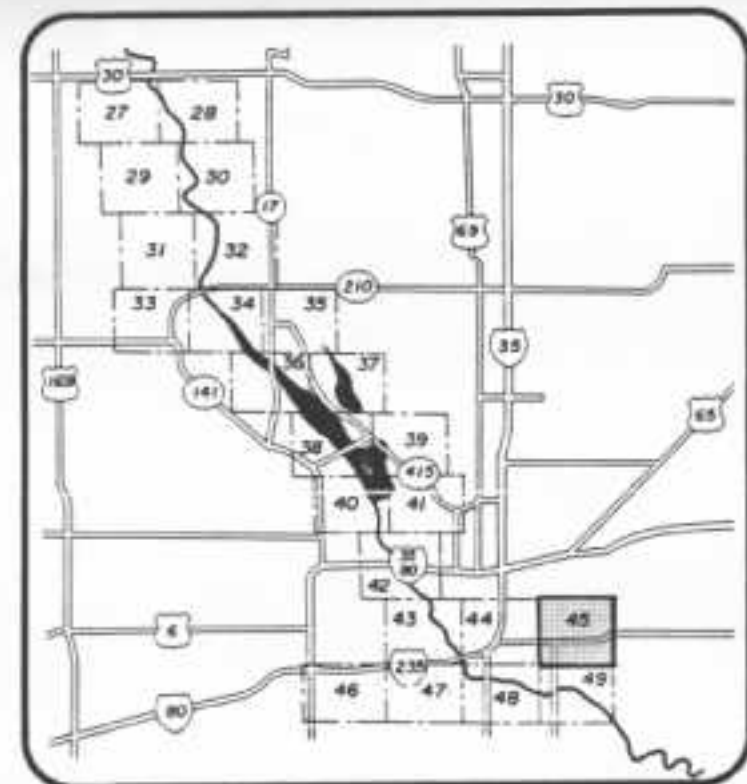
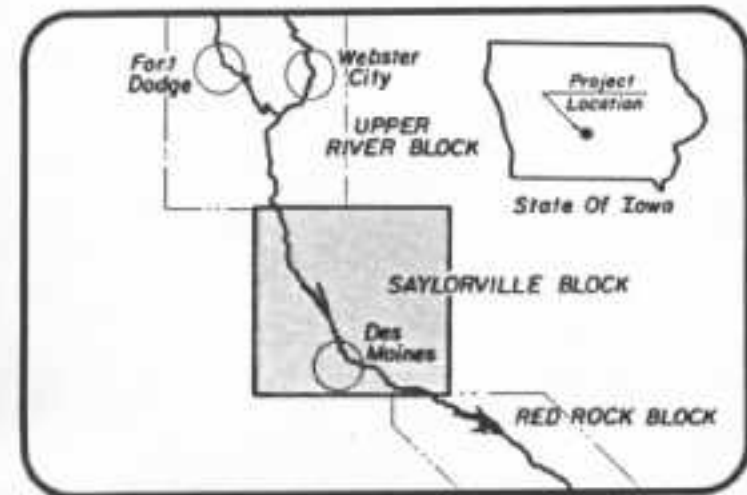
1000 0 2000
 SCALE FEET

**Des Moines Recreational River
 And Greenbelt**

U.S. ARMY ENGINEER DISTRICT - ROCK ISLAND
 BLOCK SAYLORVILLE FRAME 44 DATE 6-67

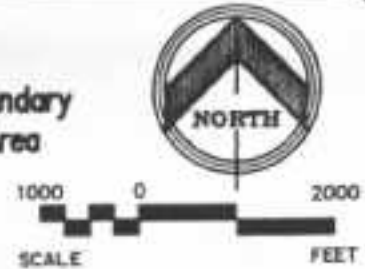


..... SCENIC ROAD
 - - - - - TRAIL



Legend

- Greenbelt Boundary
- Federal Fee Area
- State Area
- Local Area
- Incorporated Municipalities

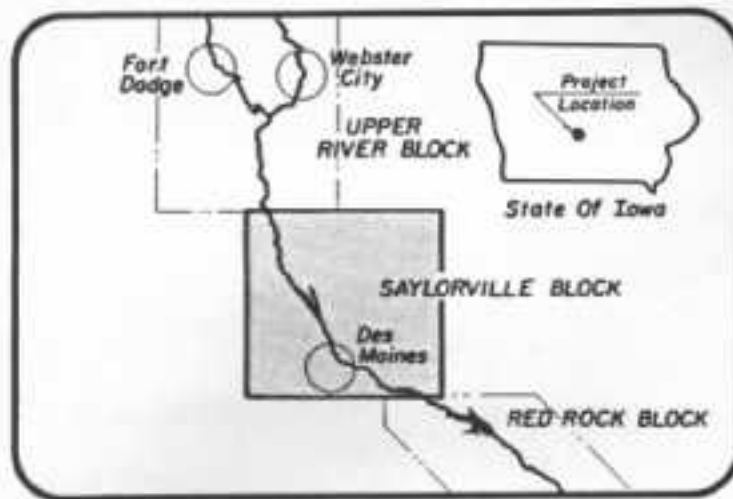


Des Moines Recreational River And Greenbelt

U.S. ARMY ENGINEER DISTRICT - ROCK ISLAND
 BLOCK SAYLORVILLE FRAME 45 DATE 8-87



----- SCENIC ROAD
 ◆◆◆◆ TRAIL



Legend

- Greenbelt Boundary
- Federal Fee Area
- State Area
- Local Area
- Incorporated Municipalities

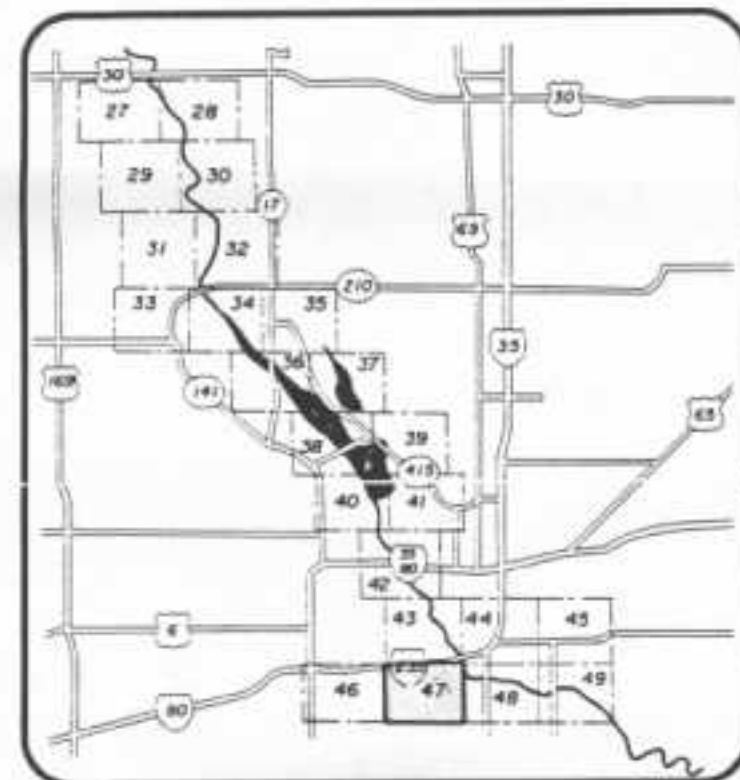
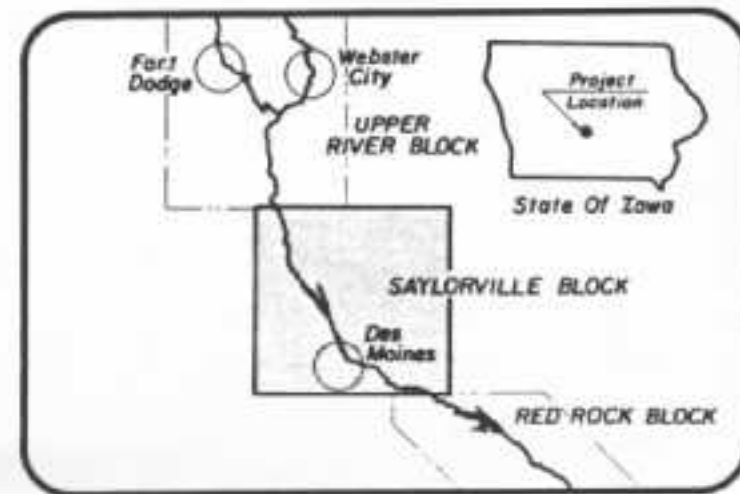


**Des Moines Recreational River
 And Greenbelt**

U.S. ARMY ENGINEER DISTRICT - ROCK ISLAND
 BLOCK SAYLORVILLE FRAME 46 DATE 8-87



..... SCENIC ROAD
 ◆◆◆◆ TRAIL



Legend

- Greenbelt Boundary
- Federal Fee Area
- State Area
- Local Area
- Incorporated Municipalities

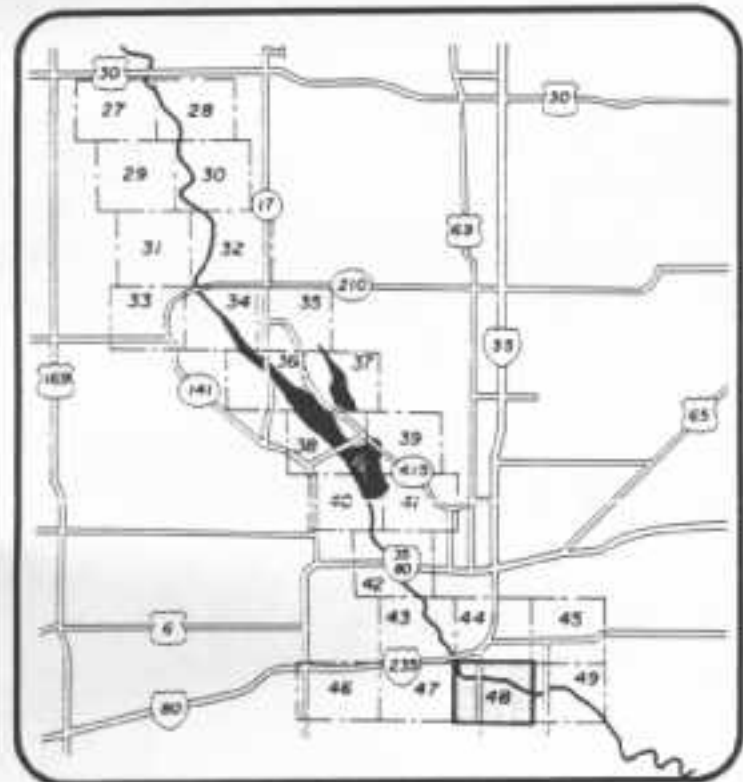
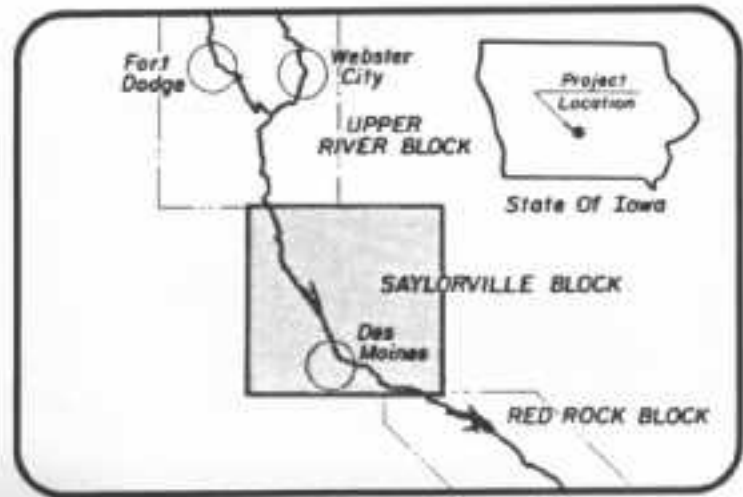


Des Moines Recreational River And Greenbelt

U.S. ARMY ENGINEER DISTRICT - ROCK ISLAND
 BLOCK SAYLORVILLE FRAME 47 DATE 6-67



..... SCENIC ROAD
 ◆◆◆◆ TRAIL



Legend

- Greenbelt Boundary
- Federal Fee Area
- State Area
- Local Area
- Incorporated Municipalities

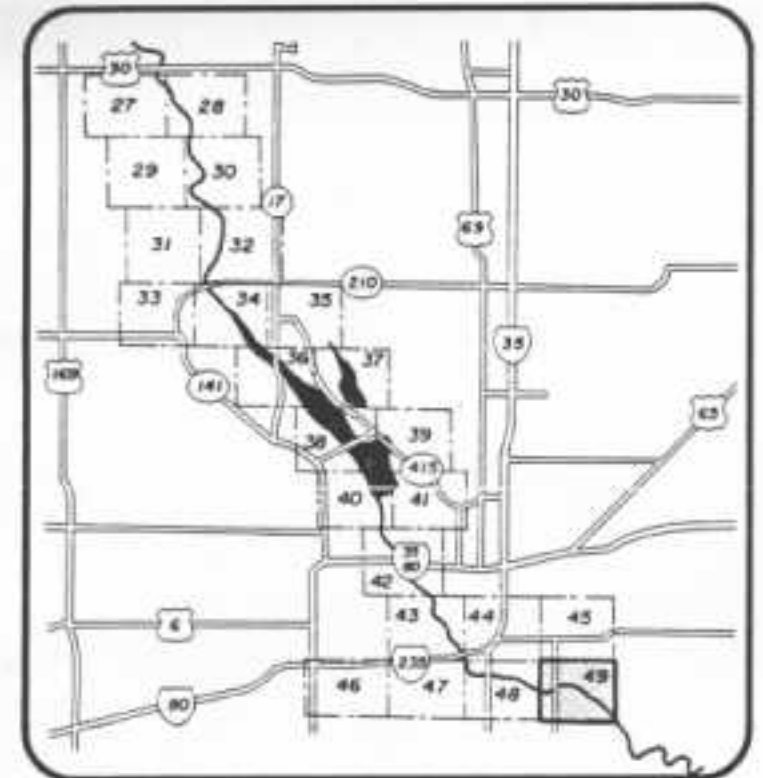
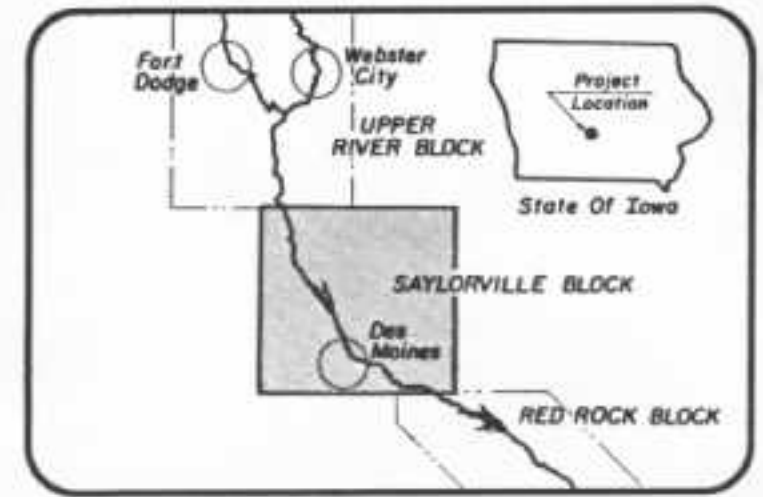


Des Moines Recreational River And Greenbelt

U.S. ARMY ENGINEER DISTRICT - ROCK ISLAND
 BLOCK SAYLORVILLE FRAME 48 DATE 6-87

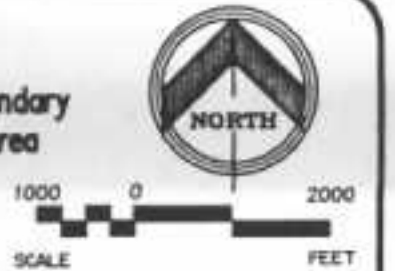


..... SCENIC ROAD
 - - - - - TRAIL



Legend

- Greenbelt Boundary
- Federal Fee Area
- State Area
- Local Area
- Incorporated Municipalities

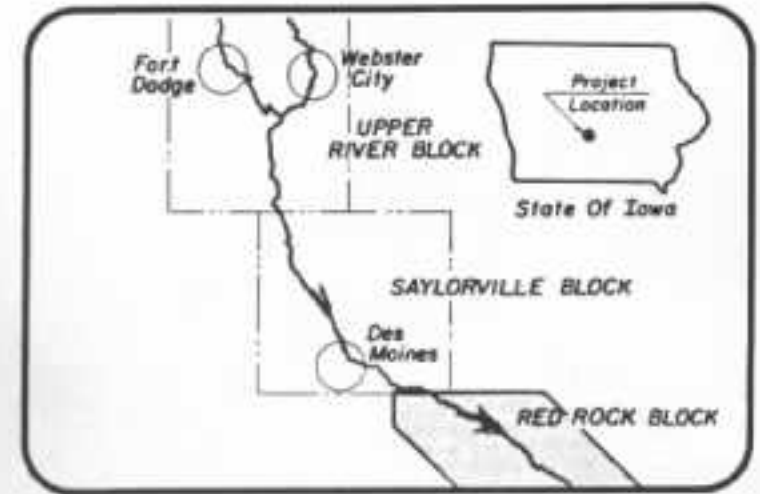


**Des Moines Recreational River
 And Greenbelt**

U.S. ARMY ENGINEER DISTRICT - ROCK ISLAND
 BLOCK SAYLORVILLE FRAME 49 DATE 8-87

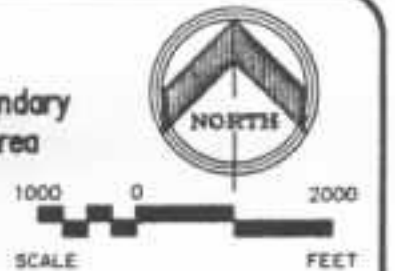


..... SCENIC ROAD
 TRAIL



Legend

- Greenbelt Boundary
- Federal Fee Area
- State Area
- Local Area
- Incorporated Municipalities

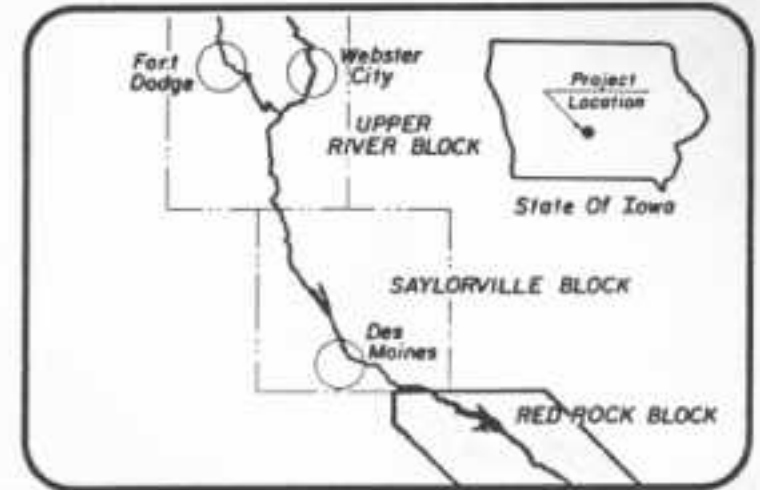


**Des Moines Recreational River
 And Greenbelt**

U.S. ARMY ENGINEER DISTRICT - ROCK ISLAND
 BLOCK RED ROCK FRAME 50 DATE 6-87



◆◆◆◆ TRAIL



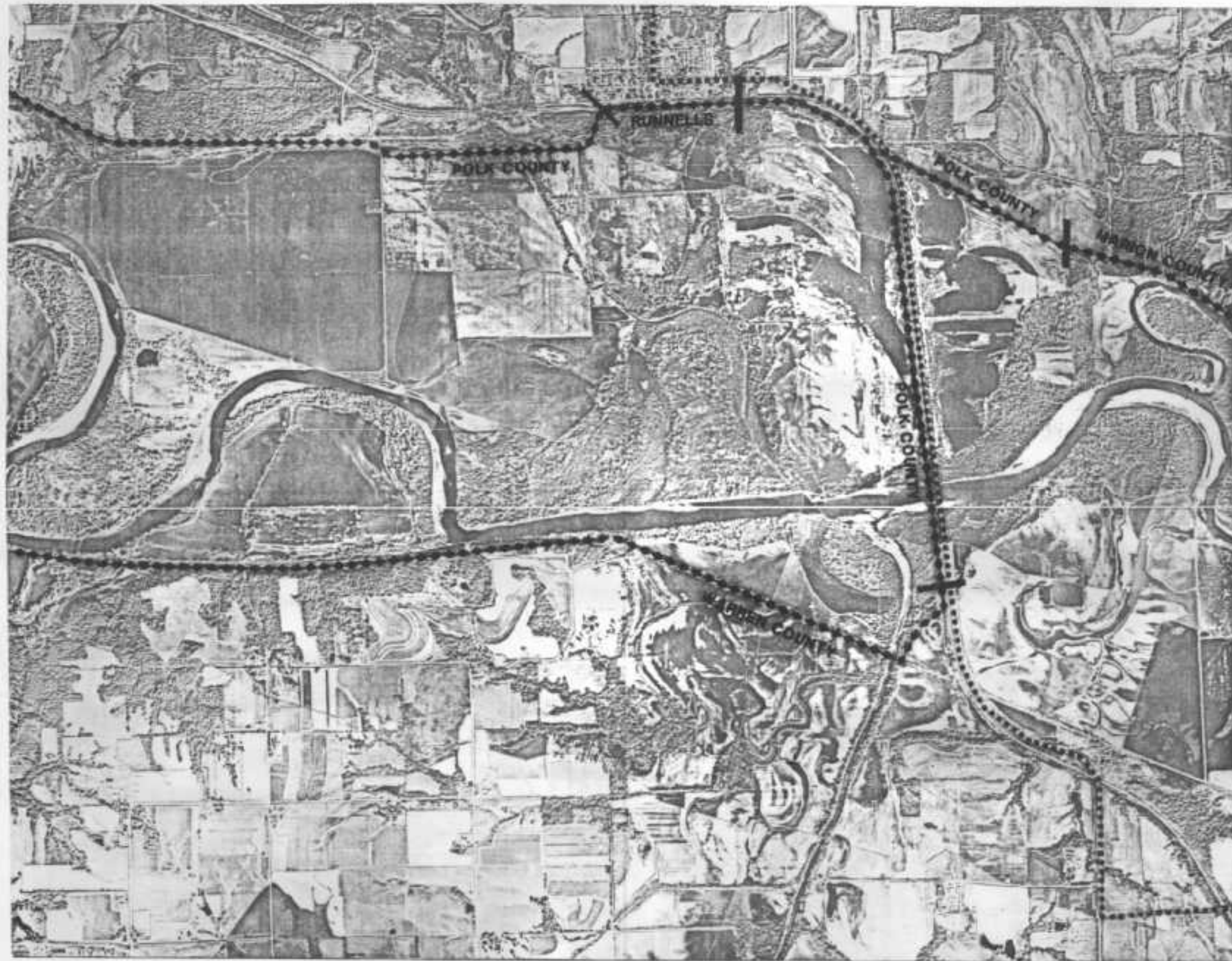
Legend

- Greenbelt Boundary
- Federal Fee Area
- State Area
- Local Area
- Incorporated Municipalities

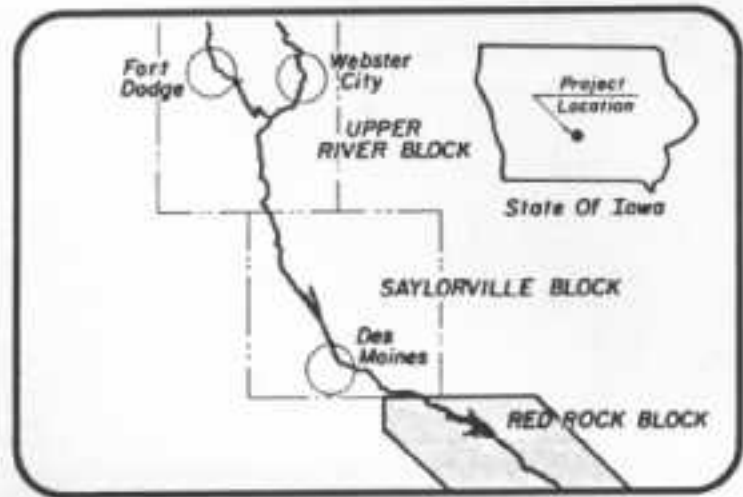
NORTH
 1000 0 2000
 SCALE FEET

**Des Moines Recreational River
And Greenbelt**

U.S. ARMY ENGINEER DISTRICT - ROCK ISLAND
 BLOCK RED ROCK FRAME 53 DATE 6-87

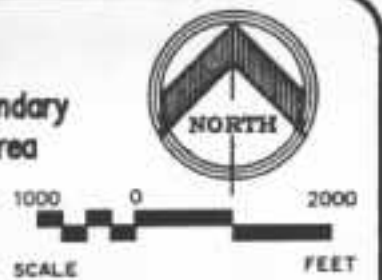


..... SCENIC ROAD
 ○○○○ TRAIL



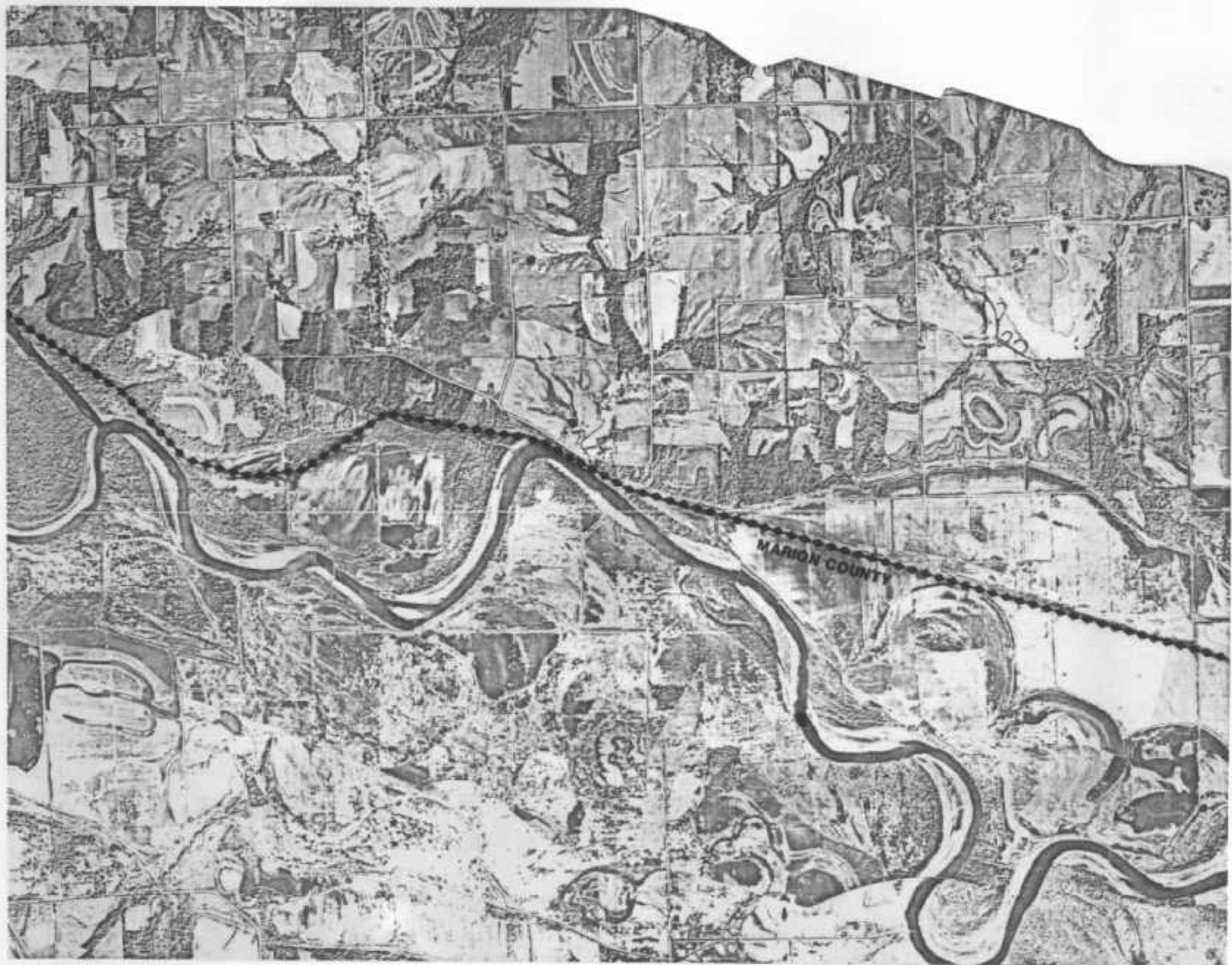
Legend

- Greenbelt Boundary
- Federal Fee Area
- State Area
- Local Area
- Incorporated Municipalities

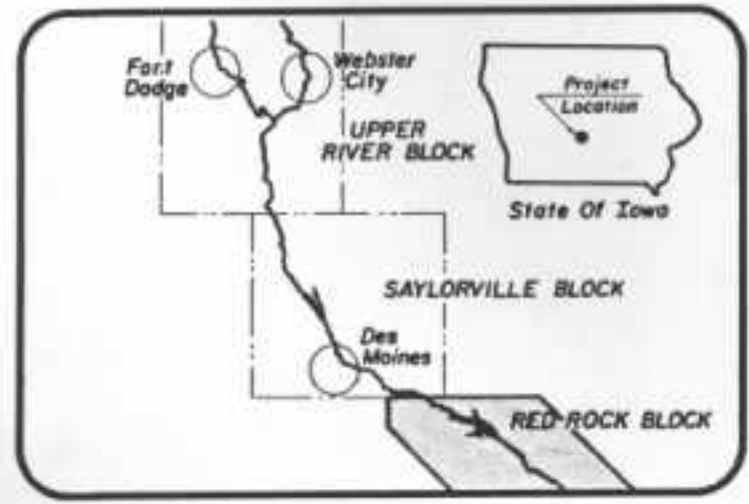


**Des Moines Recreational River
 And Greenbelt**

U.S. ARMY ENGINEER DISTRICT - ROCK ISLAND
 BLOCK RED ROCK FRAME 54 DATE 9-87



..... SCENIC ROAD
 ◆◆◆◆ TRAIL



Legend

- Greenbelt Boundary
- Federal Fee Area
- State Area
- Local Area
- Incorporated Municipalities

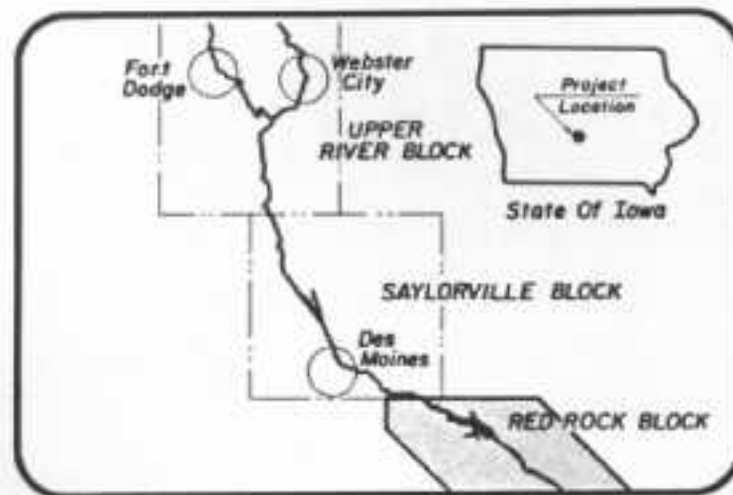


**Des Moines Recreational River
 And Greenbelt**

U.S. ARMY ENGINEER DISTRICT - ROCK ISLAND
 BLOCK RED ROCK FRAME 55 DATE 6-67

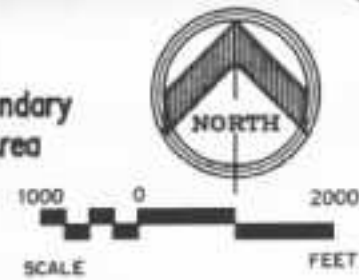


◆◆◆ TRAIL



Legend

- Greenbelt Boundary
- Federal Fee Area
- State Area
- Local Area
- Incorporated Municipalities

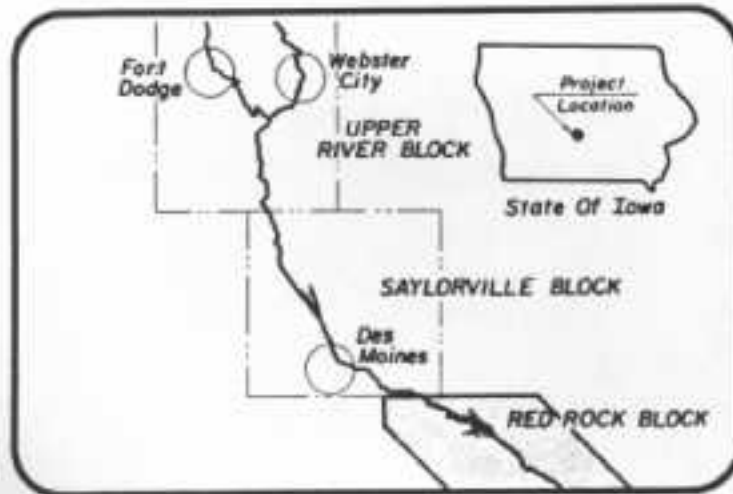


**Des Moines Recreational River
And Greenbelt**

U.S. ARMY ENGINEER DISTRICT - ROCK ISLAND
BLOCK RED ROCK FRAME 56 DATE 5-87

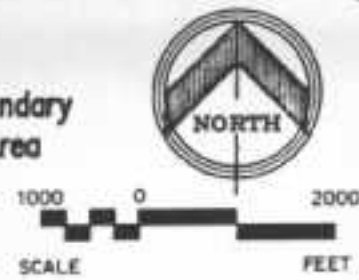


..... SCENIC ROAD



Legend

- Greenbelt Boundary
- Federal Fee Area
- State Area
- Local Area
- Incorporated Municipalities

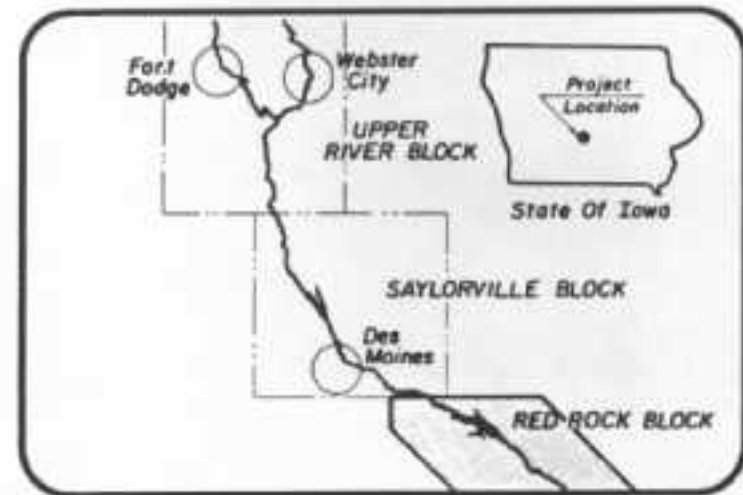


**Des Moines Recreational River
And Greenbelt**

U.S. ARMY ENGINEER DISTRICT - ROCK ISLAND
BLOCK RED ROCK FRAME 55 DATE 6-67



..... SCENIC ROAD
 ◆◆◆◆ TRAIL



Legend

- Greenbelt Boundary
- Federal Fee Area
- State Area
- Local Area
- Incorporated Municipalities

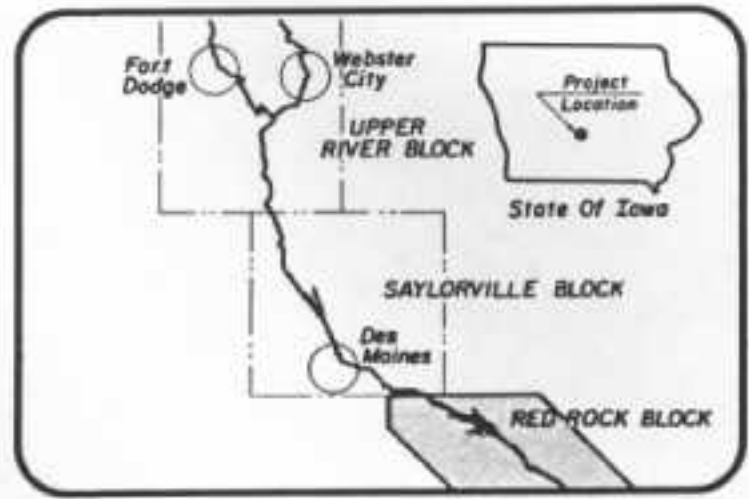


**Des Moines Recreational River
 And Greenbelt**

U.S. ARMY ENGINEER DISTRICT - ROCK ISLAND
 BLOCK RED ROCK FRAME 60 DATE 5-87

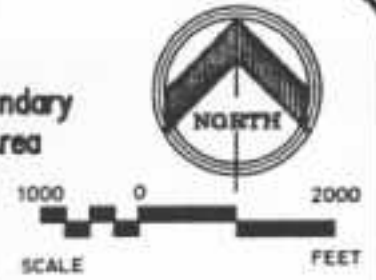


..... SCENIC ROAD
 ◆◆◆◆ TRAIL



Legend

- Greenbelt Boundary
- Federal Fee Area
- State Area
- Local Area
- Incorporated Municipalities

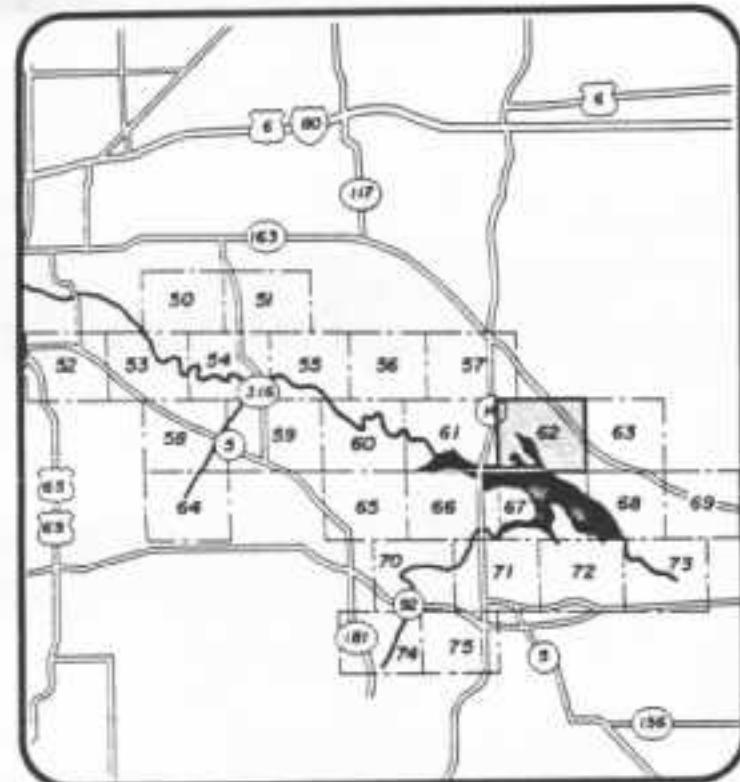
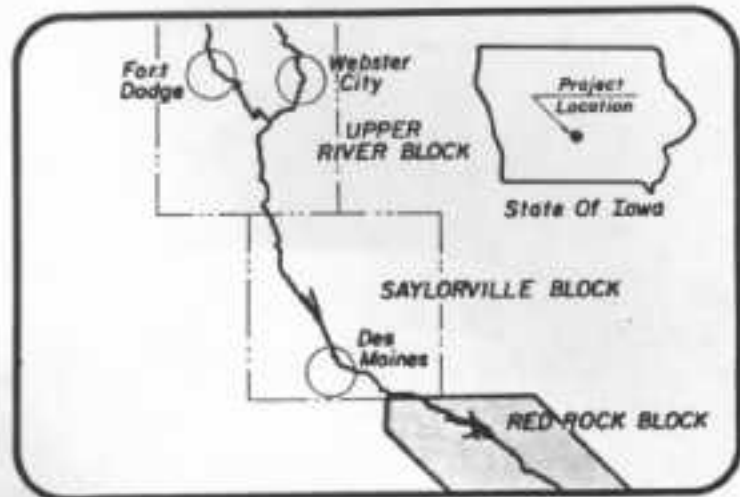


**Des Moines Recreational River
 And Greenbelt**

U.S. ARMY ENGINEER DISTRICT - ROCK ISLAND
 BLOCK RED ROCK FRAME 61 DATE 6-87



..... SCENIC ROAD
 ◆◆◆◆ TRAIL



Legend

- Greenbelt Boundary
- Federal Fee Area
- State Area
- Local Area
- Incorporated Municipalities

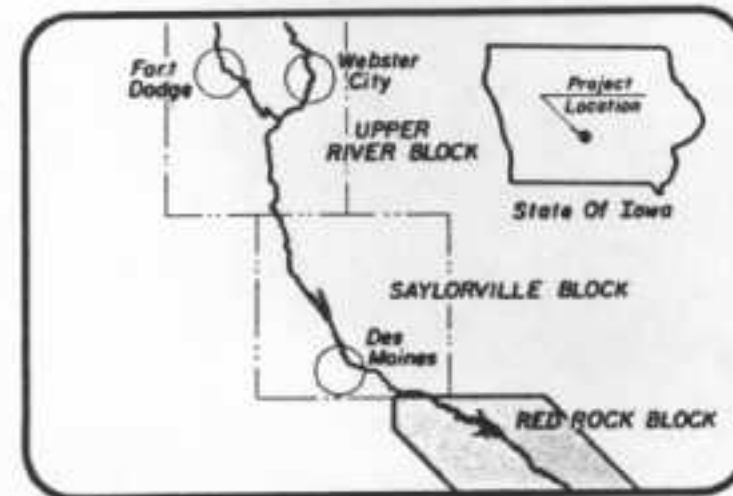


**Des Moines Recreational River
 And Greenbelt**

U.S. ARMY ENGINEER DISTRICT - ROCK ISLAND
 BLOCK RED ROCK FRAME 62 DATE 6-67

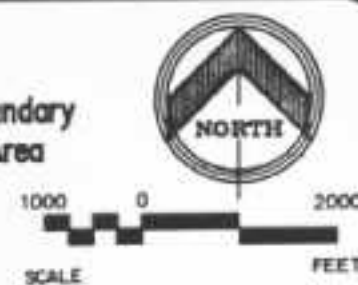


..... SCENIC ROAD
 ◆◆◆◆ TRAIL



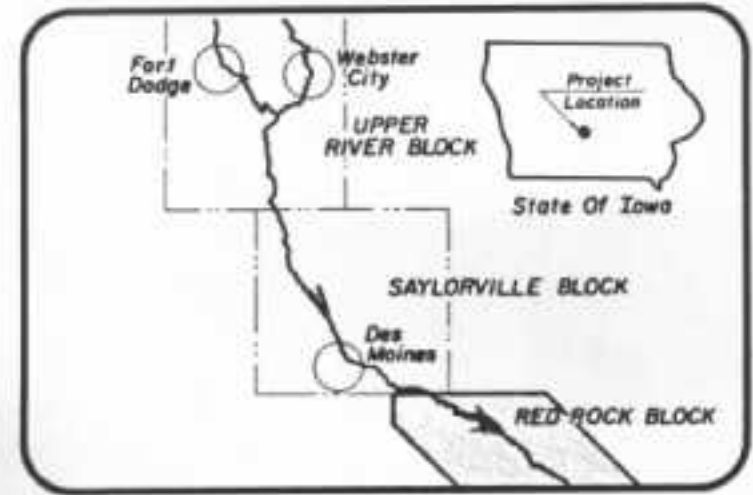
Legend

- Greenbelt Boundary
- Federal Fee Area
- State Area
- Local Area
- Incorporated Municipalities



Des Moines Recreational River And Greenbelt

U.S. ARMY ENGINEER DISTRICT - ROCK ISLAND
 BLOCK RED ROCK FRAME 63 DATE 6-87



Legend

- Greenbelt Boundary
- Federal Fee Area
- State Area
- Local Area
- Incorporated Municipalities

NORTH
 1000 0 2000
 SCALE FEET

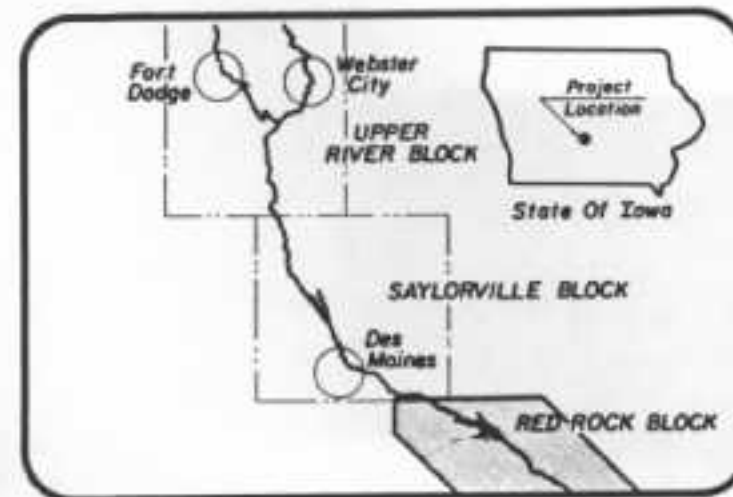
**Des Moines Recreational River
And Greenbelt**

U.S. ARMY ENGINEER DISTRICT - ROCK ISLAND
 BLOCK RED ROCK FRAME 65 DATE 6-87

***** SCENIC ROAD

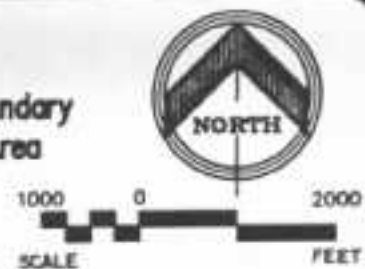


..... SCENIC ROAD
 ◆◆◆◆ TRAIL



Legend

- Greenbelt Boundary
- Federal Fee Area
- State Area
- Local Area
- Incorporated Municipalities

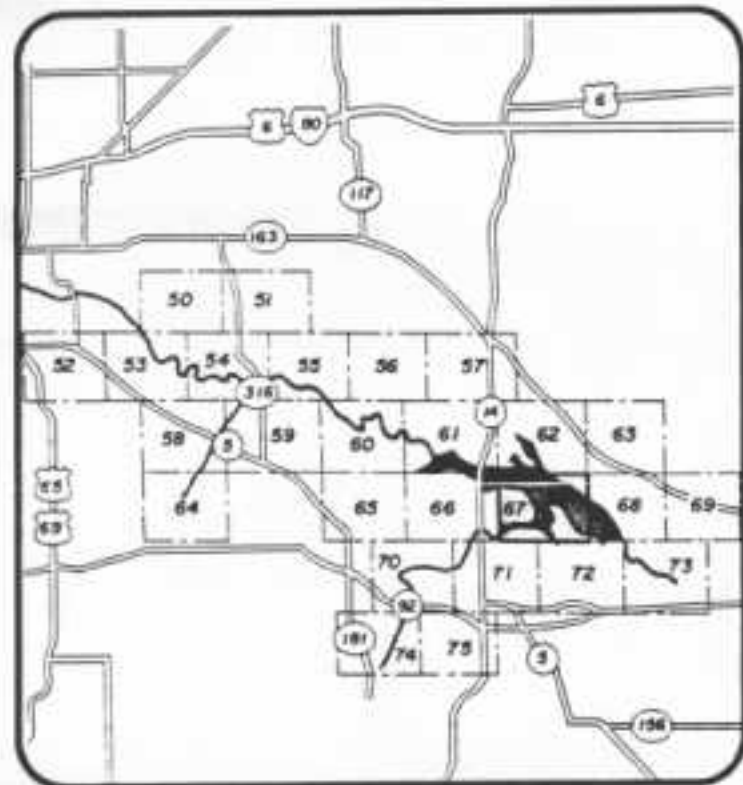
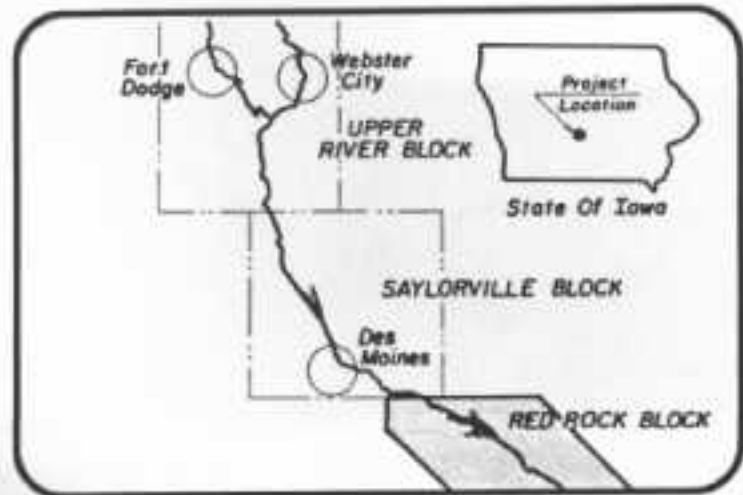


**Des Moines Recreational River
 And Greenbelt**

U.S. ARMY ENGINEER DISTRICT - ROCK ISLAND
 BLOCK RED ROCK FRAME 66 DATE 6-87

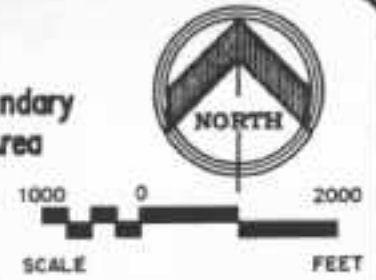


◆◆◆ TRAIL



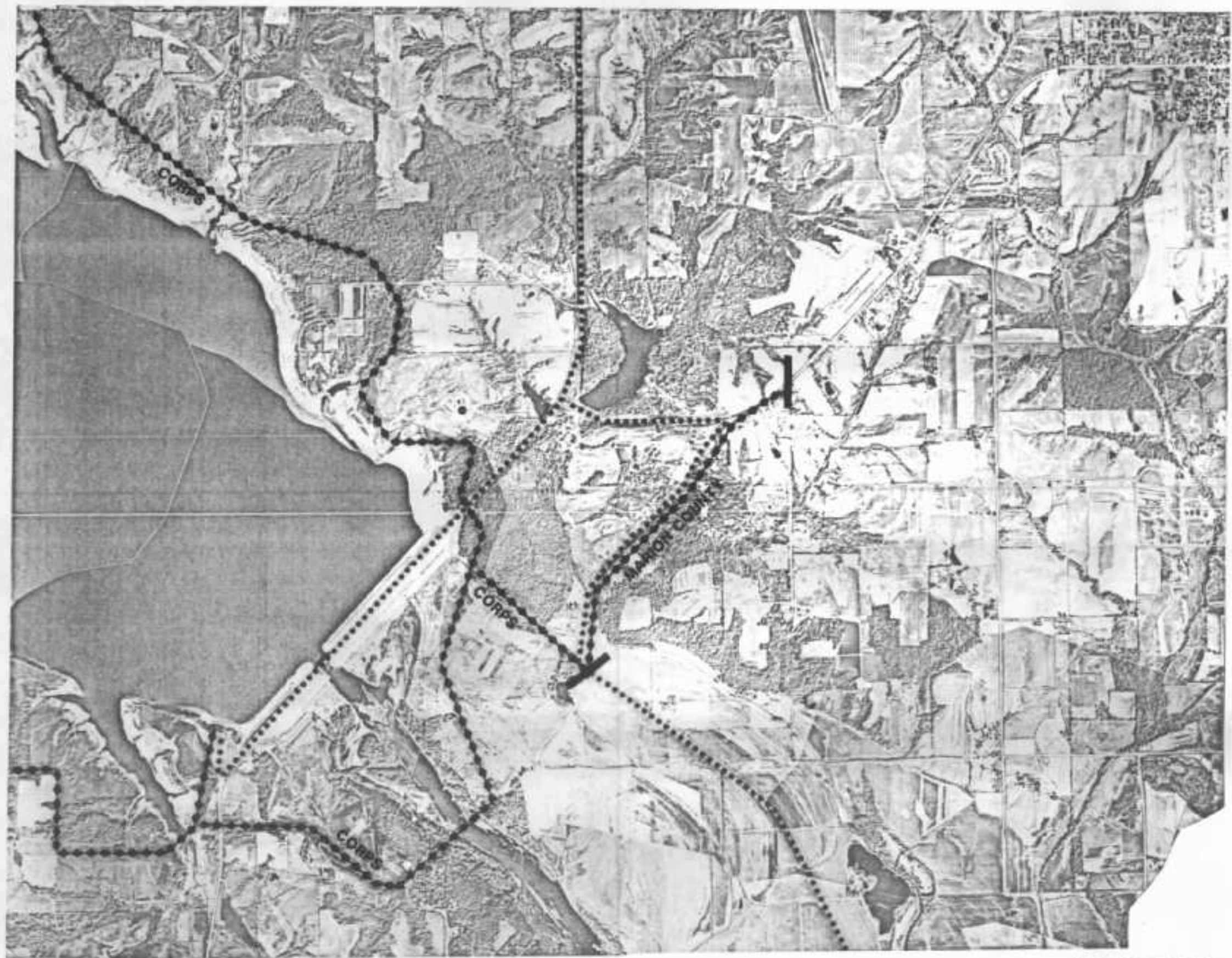
Legend

- Greenbelt Boundary
- Federal Fee Area
- State Area
- Local Area
- Incorporated Municipalities

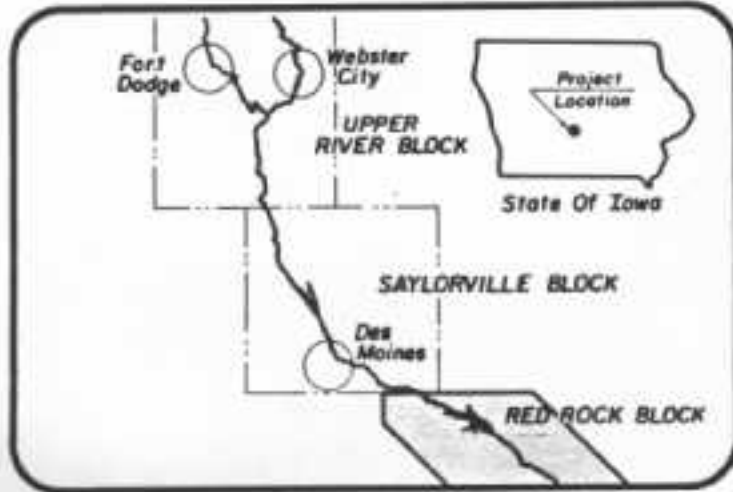


**Des Moines Recreational River
And Greenbelt**

U.S. ARMY ENGINEER DISTRICT - ROCK ISLAND
BLOCK RED ROCK FRAME 57 DATE 6-87



***** SCENIC ROAD
 ◆◆◆◆ TRAIL



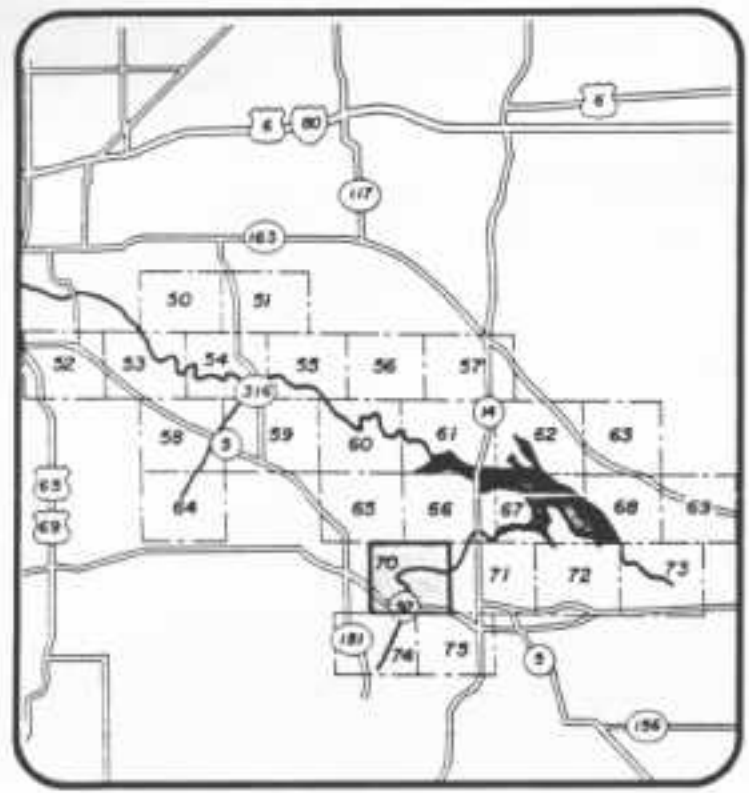
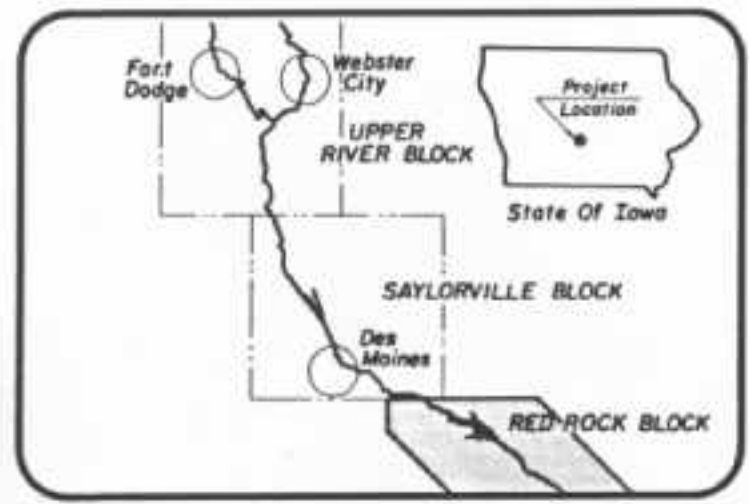
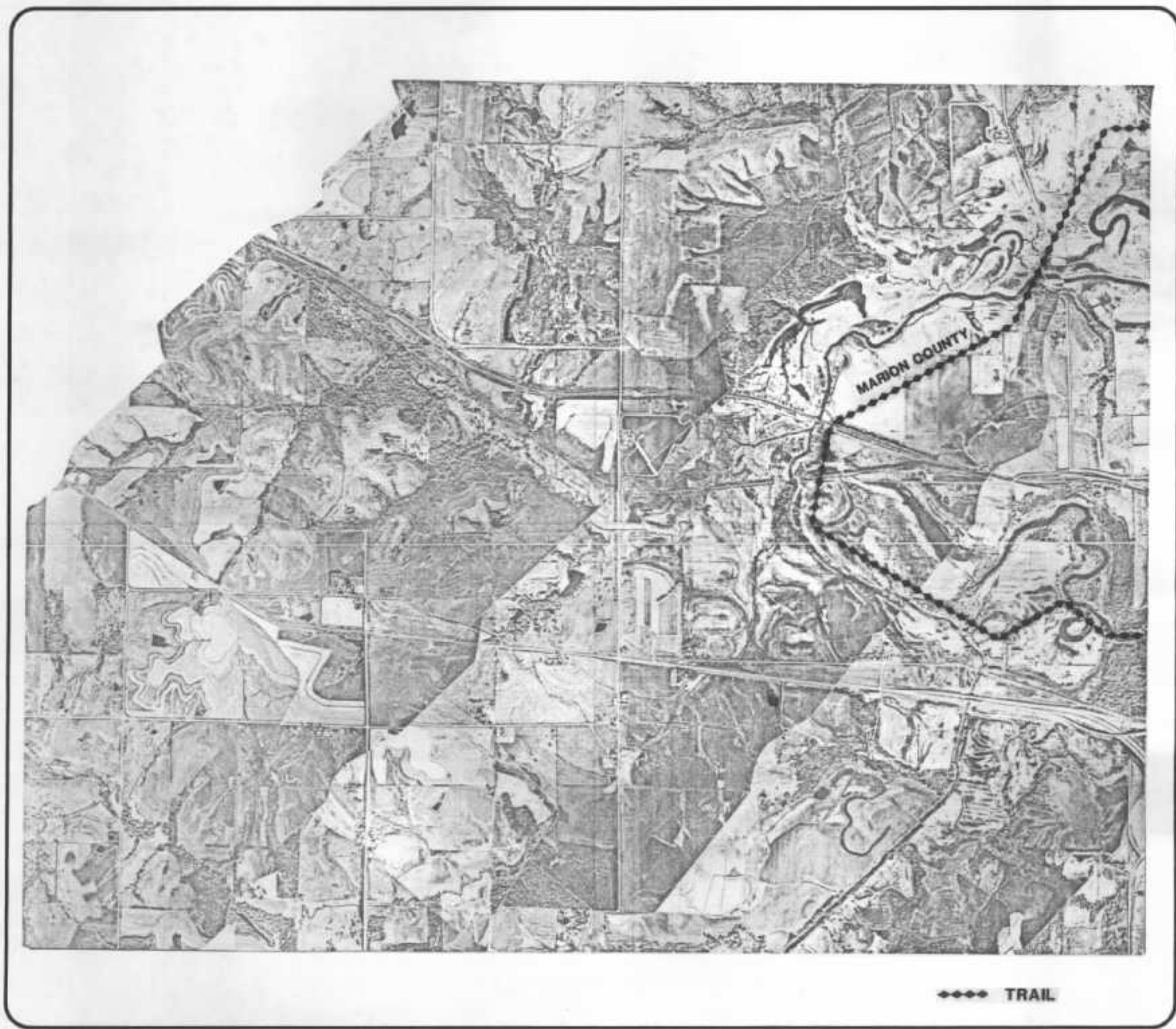
Legend

- Greenbelt Boundary
- Federal Fee Area
- State Area
- Local Area
- Incorporated Municipalities



**Des Moines Recreational River
 And Greenbelt**

U.S. ARMY ENGINEER DISTRICT - ROCK ISLAND
 BLOCK RED ROCK FRAME 68 DATE 6-67



Legend

- Greenbelt Boundary
- Federal Fee Area
- State Area
- Local Area
- Incorporated Municipalities

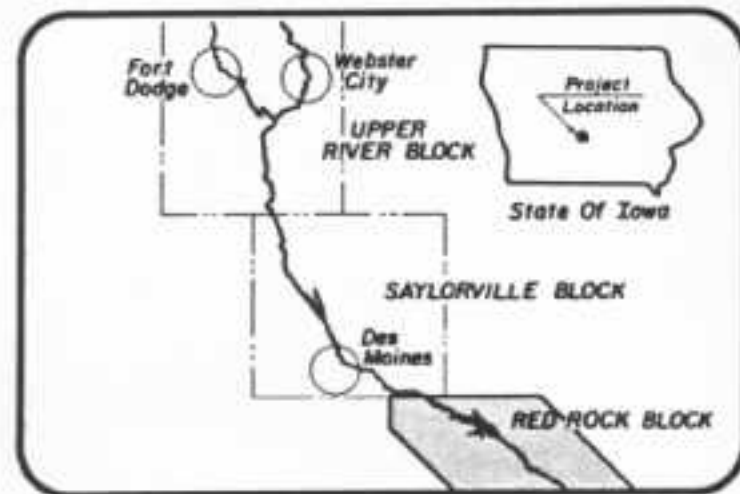
NORTH
 1000 0 2000
 SCALE FEET

**Des Moines Recreational River
And Greenbelt**

U.S. ARMY ENGINEER DISTRICT - ROCK ISLAND
 BLOCK RED ROCK FRAME 70 DATE 5-87

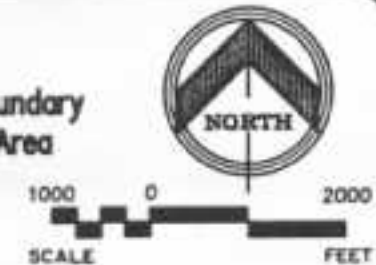


..... SCENIC ROAD
 ◆◆◆◆ TRAIL



Legend

- Greenbelt Boundary
- Federal Fee Area
- State Area
- Local Area
- Incorporated Municipalities

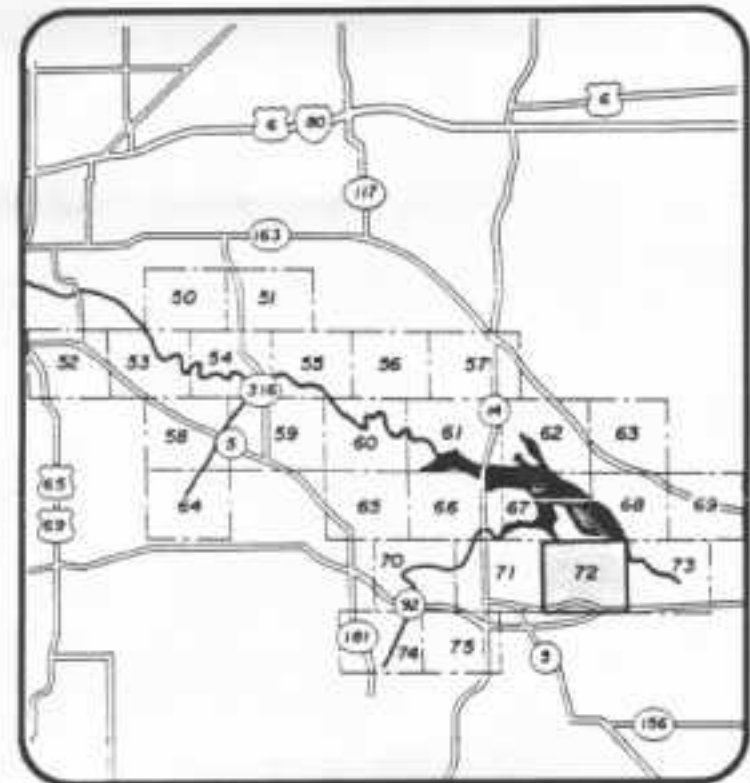
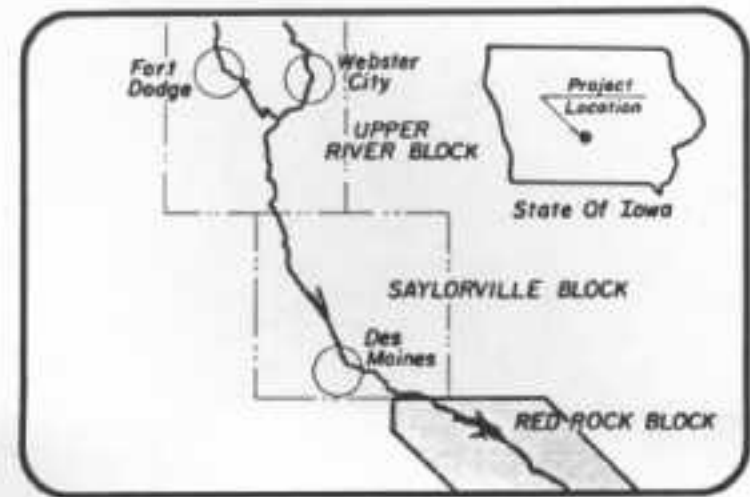


Des Moines Recreational River And Greenbelt

U.S. ARMY ENGINEER DISTRICT - ROCK ISLAND
 BLOCK RED ROCK FRAME 71 DATE 6-87

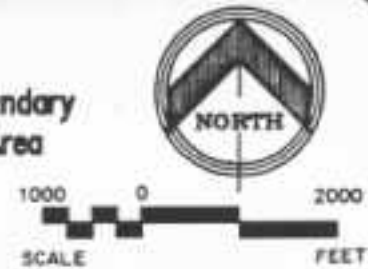


◆◆◆◆ TRAIL



Legend

- ▭ Greenbelt Boundary
- ▭ Federal Fee Area
- ▭ State Area
- ▭ Local Area
- ▭ Incorporated Municipalities

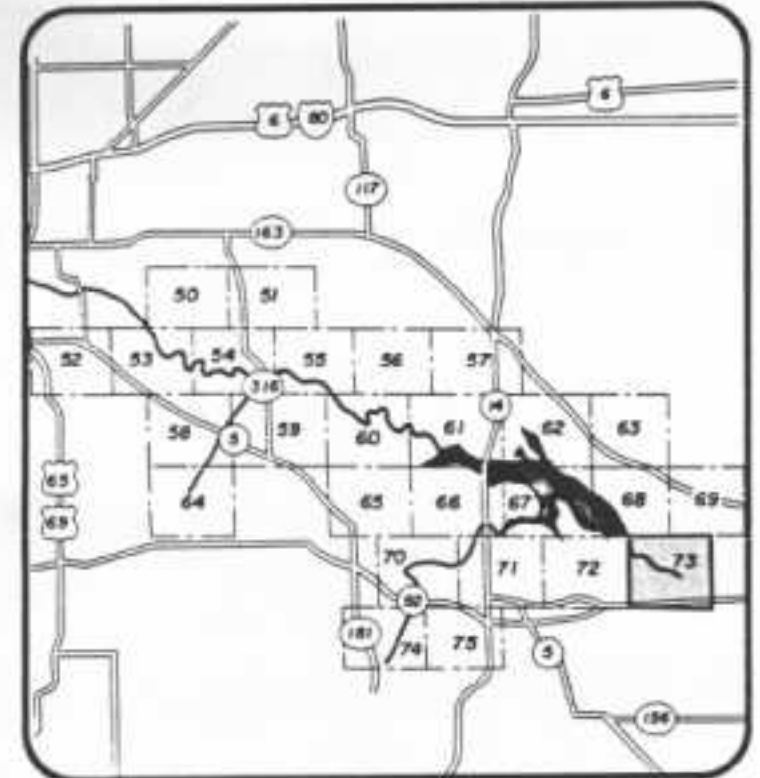
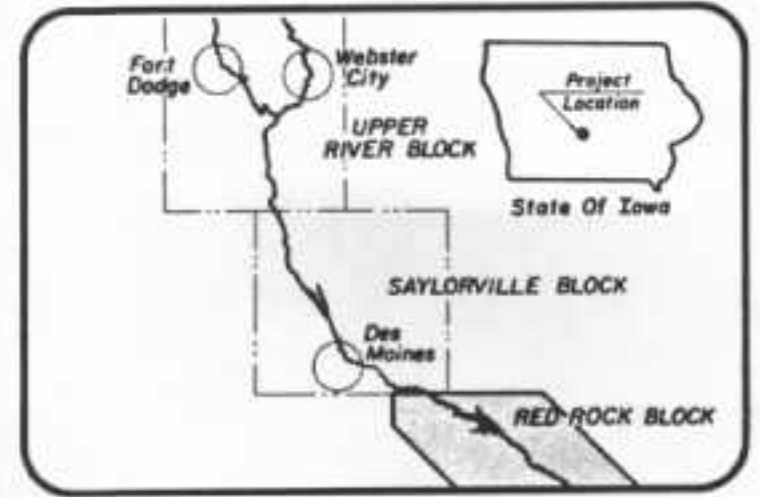


**Des Moines Recreational River
And Greenbelt**

U.S. ARMY ENGINEER DISTRICT - ROCK ISLAND
BLOCK RED ROCK FRAME 72 DATE 6-87

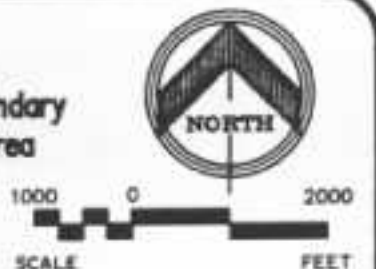


..... SCENIC ROAD



Legend

- Greenbelt Boundary
- Federal Fee Area
- State Area
- Local Area
- Incorporated Municipalities



Des Moines Recreational River And Greenbelt

U.S. ARMY ENGINEER DISTRICT - ROCK ISLAND
BLOCK RED ROCK FRAME 73 DATE 6-67