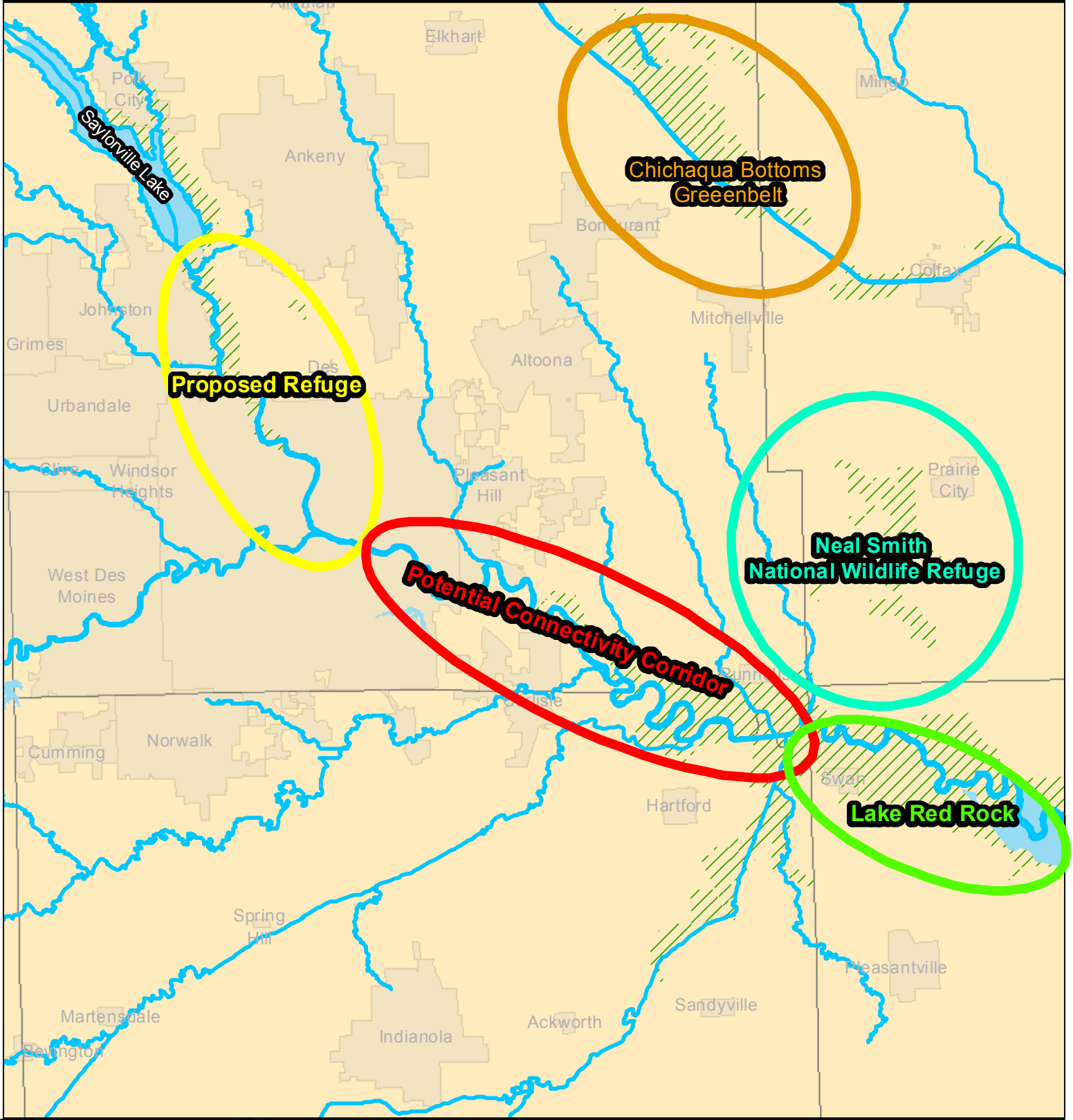







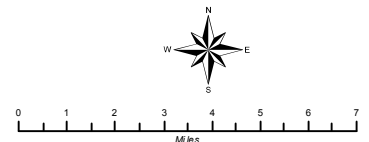


Saylorville Lake Master Plan

Proposed Corridor Connectivity



-  Chichaqua Bottoms Greenbelt
-  Lake Red Rock
-  Neal Smith National Wildlife Refuge
-  Potential Connectivity Corridor
-  Proposed Refuge



Sources: Corridor Connectivity - USACE
Background Imagery - IDNR
Map Produced: 5/21/2014