Appendix A
Maps of Market Areas for Projecting Future Recreational Use

St. Paul District
Pool 1

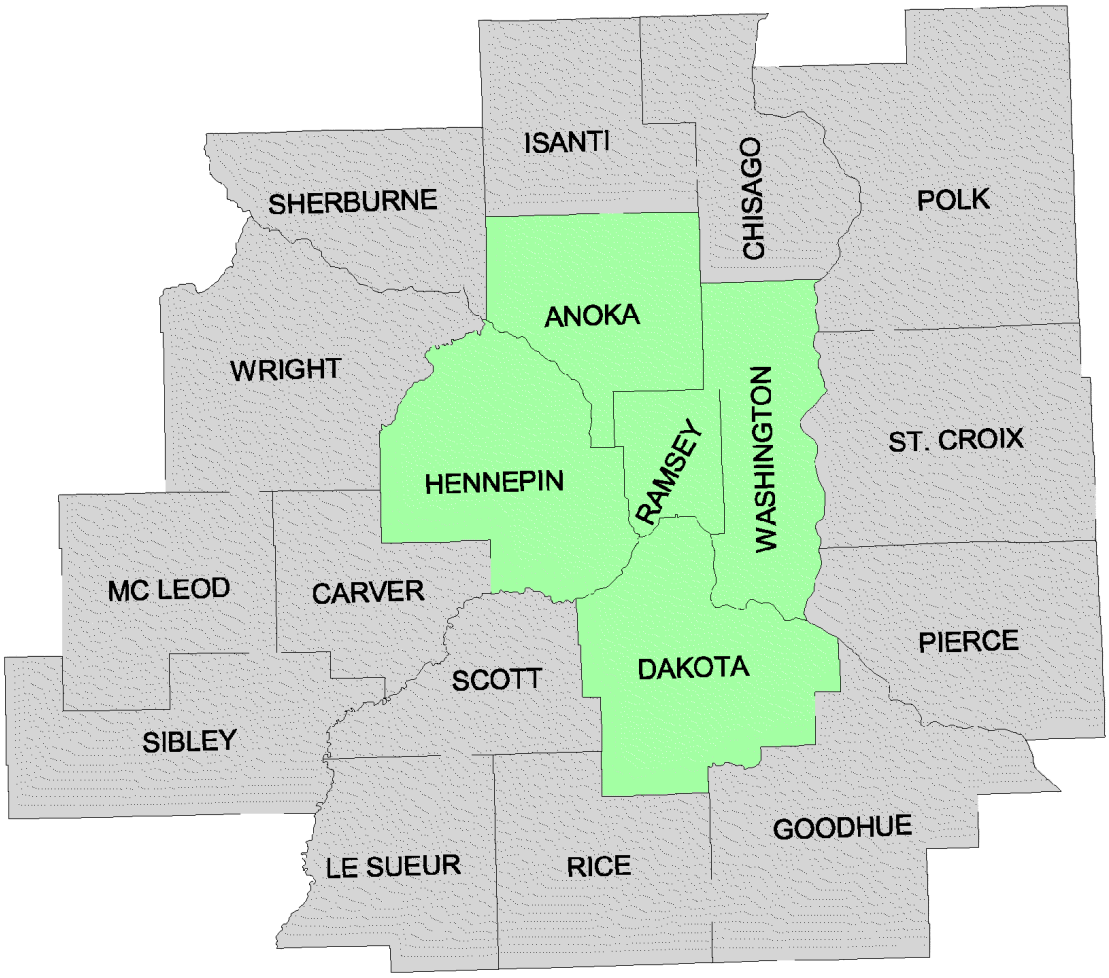

Zone 1 Counties

Zone 2 Counties

St. Paul District
Pool 2

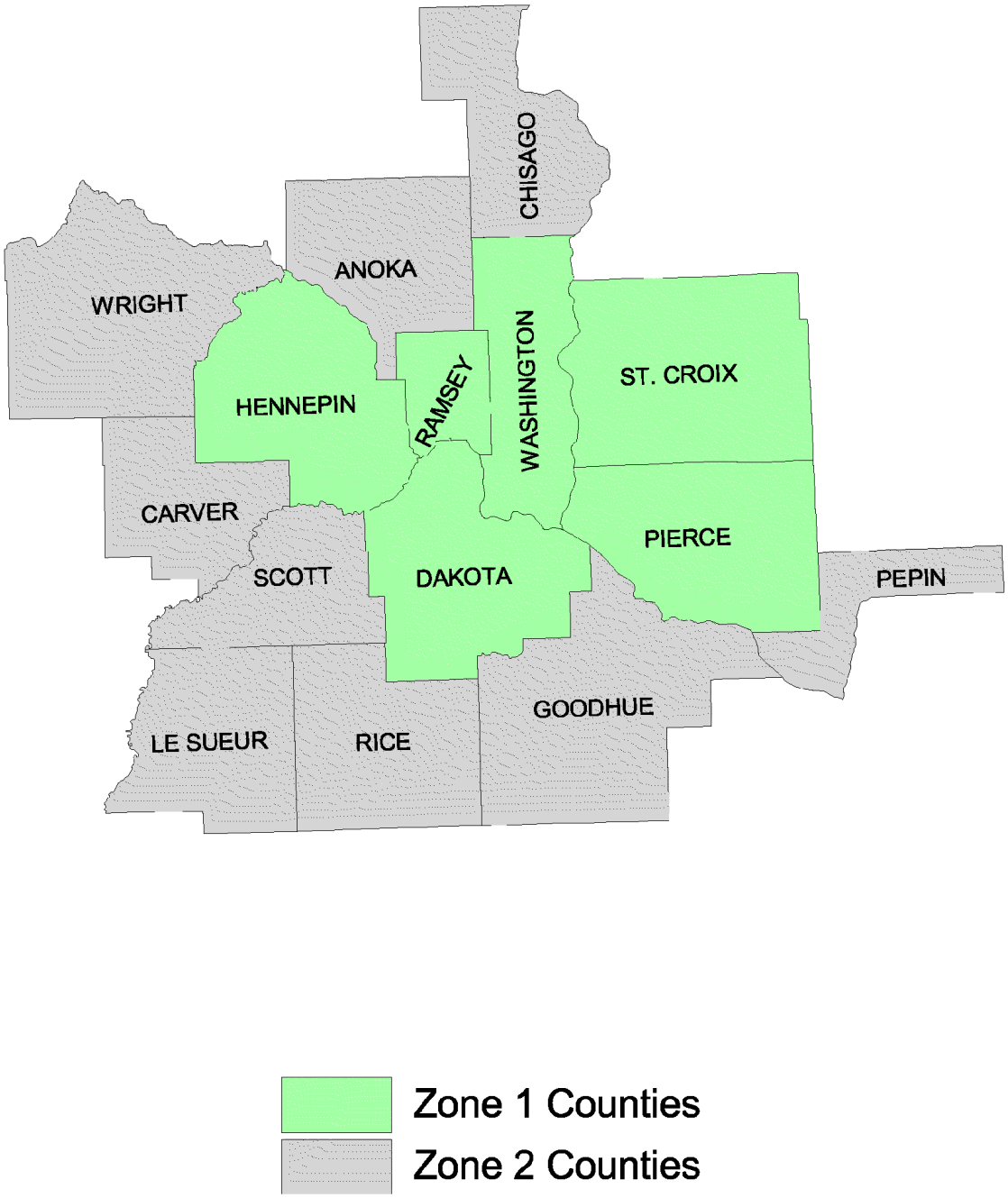

St. Paul District
Pool 3

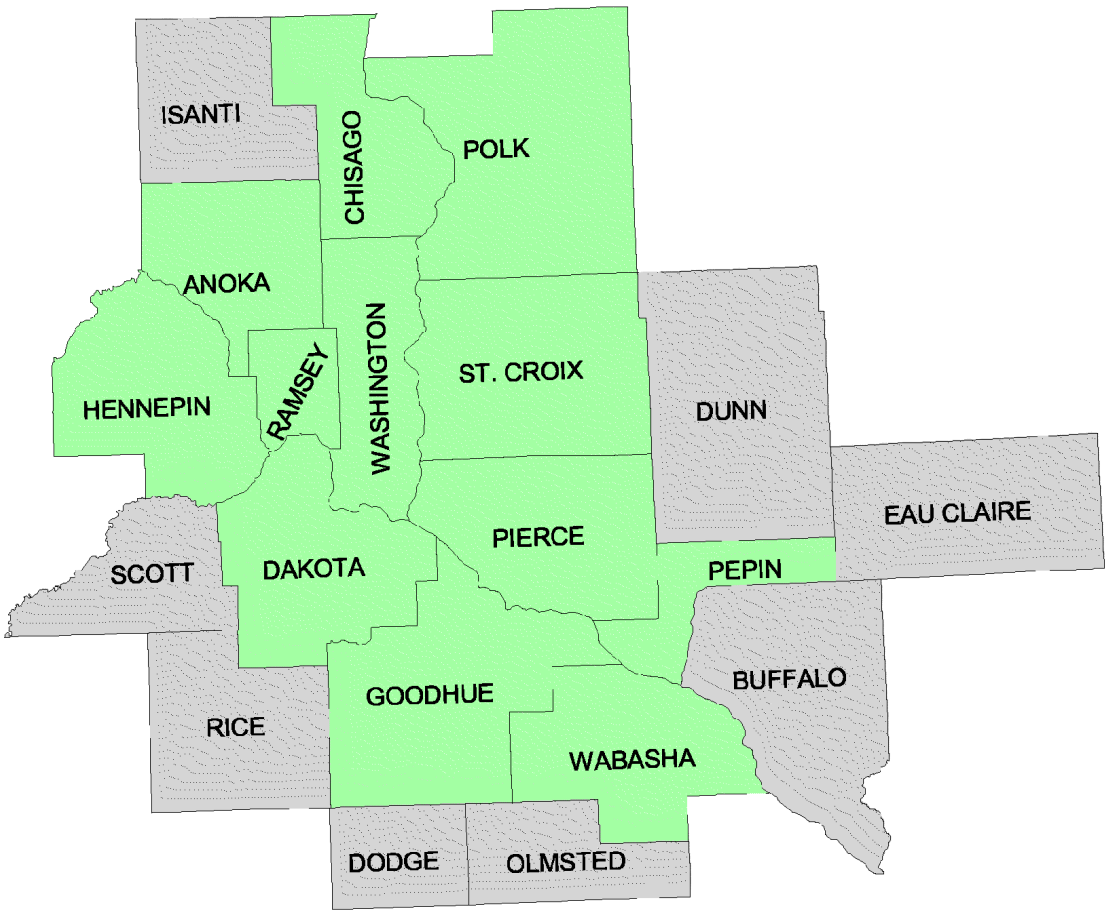

Zone 1 Counties

Zone 2 Counties

St. Paul District
Pool 4

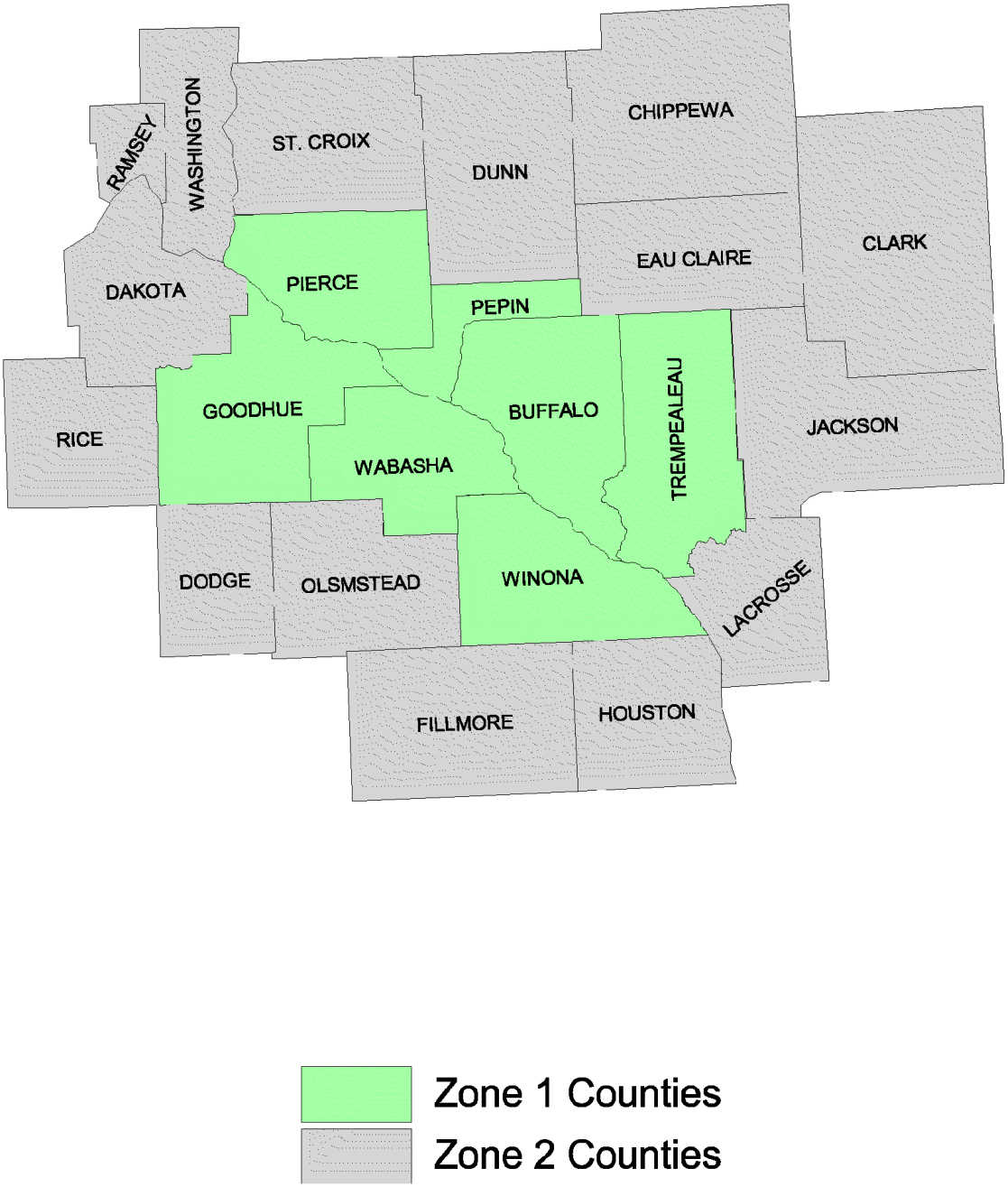

St. Paul District
Pool 5

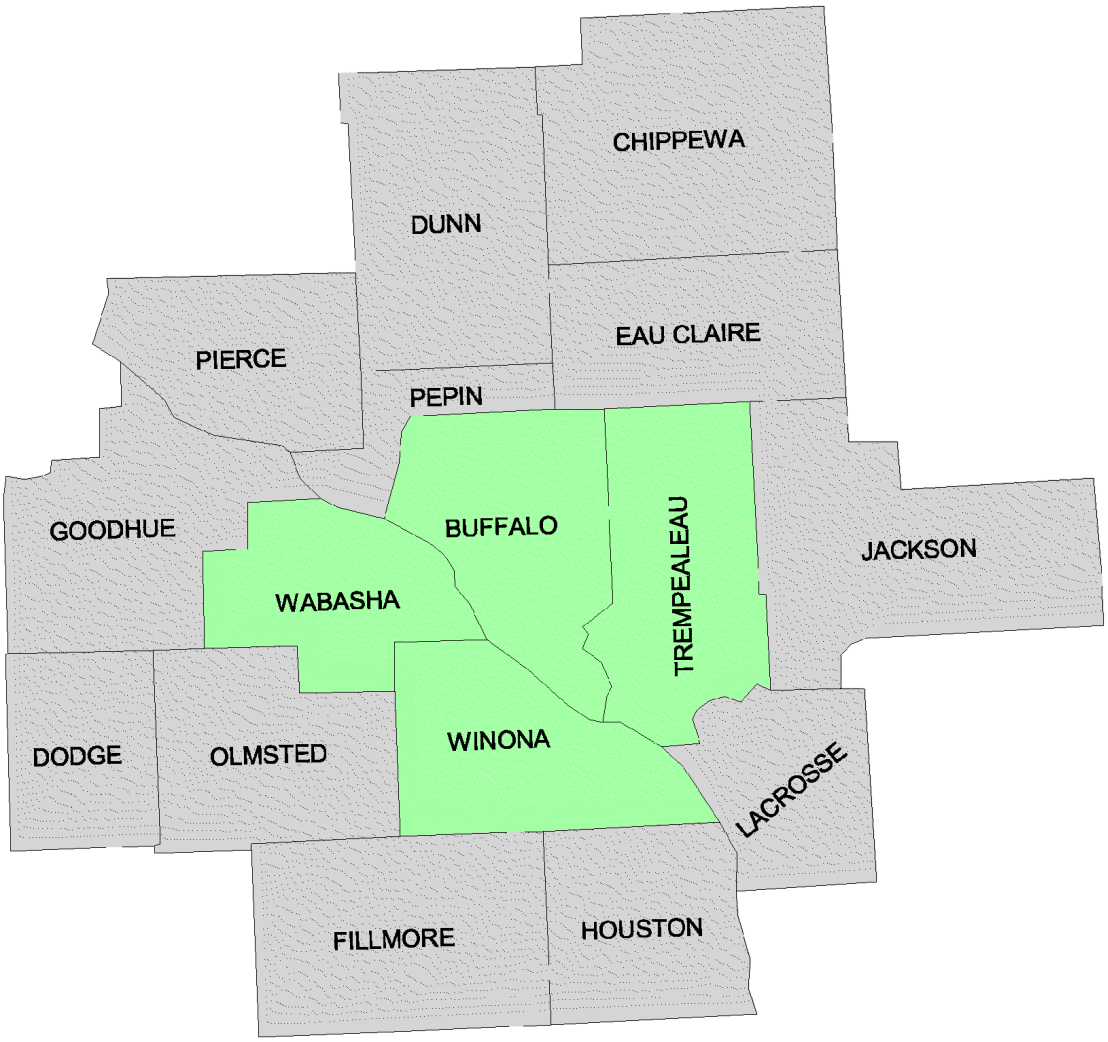

Zone 1 Counties

Zone 2 Counties

St. Paul District Pool 5a

St. Paul District
Pool 6

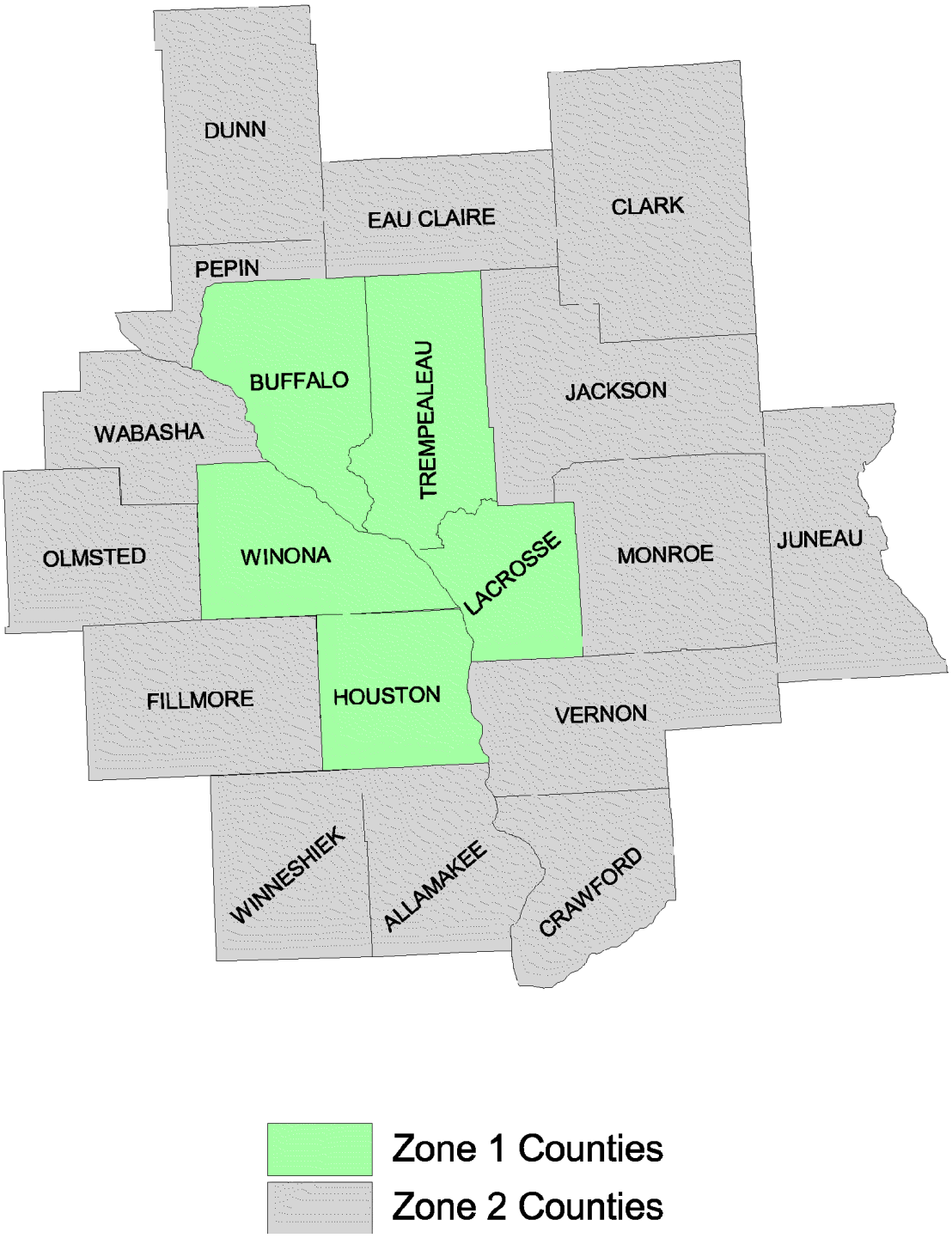

St. Paul District
Pool 7

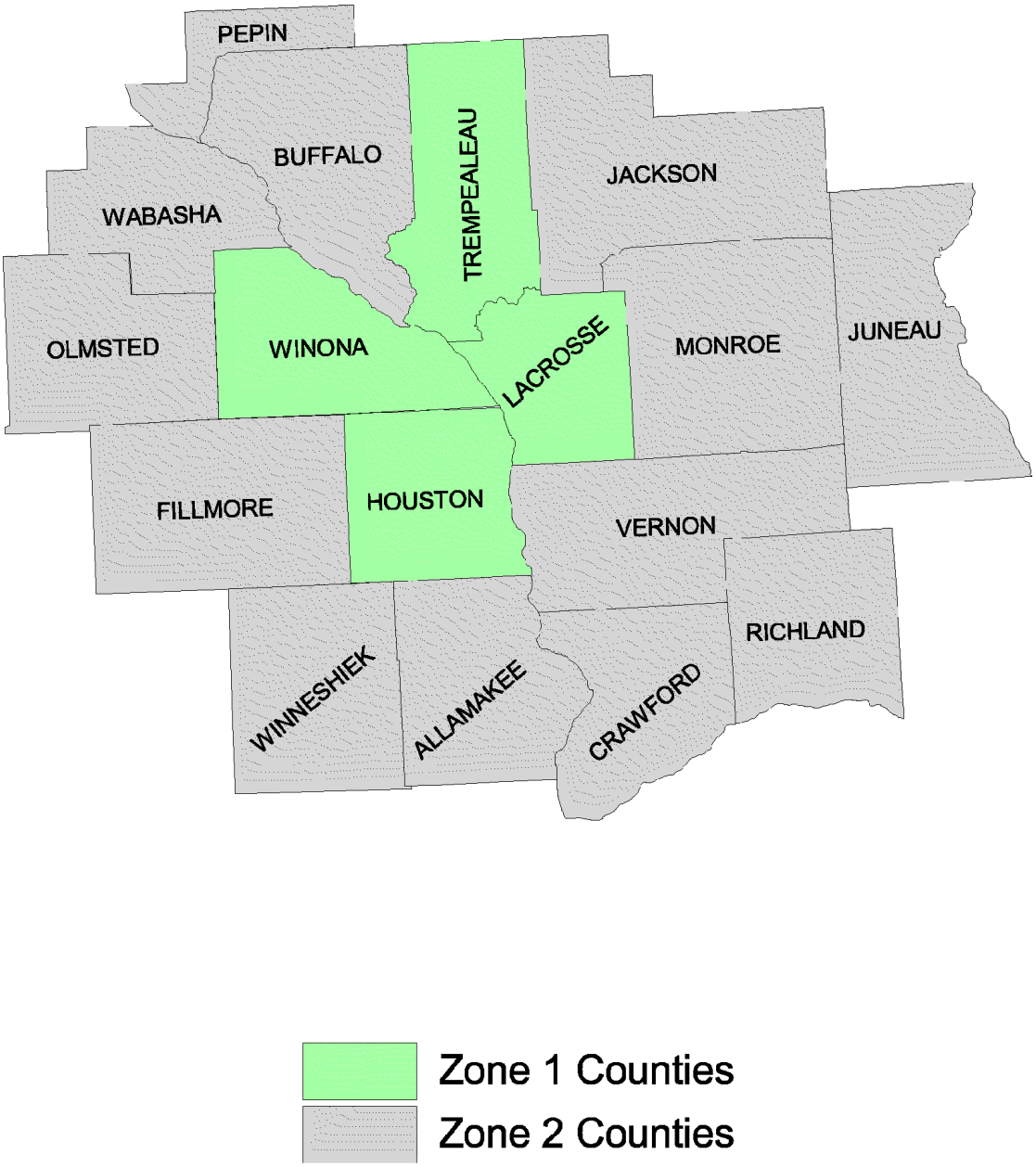

St. Paul District
Pool 8

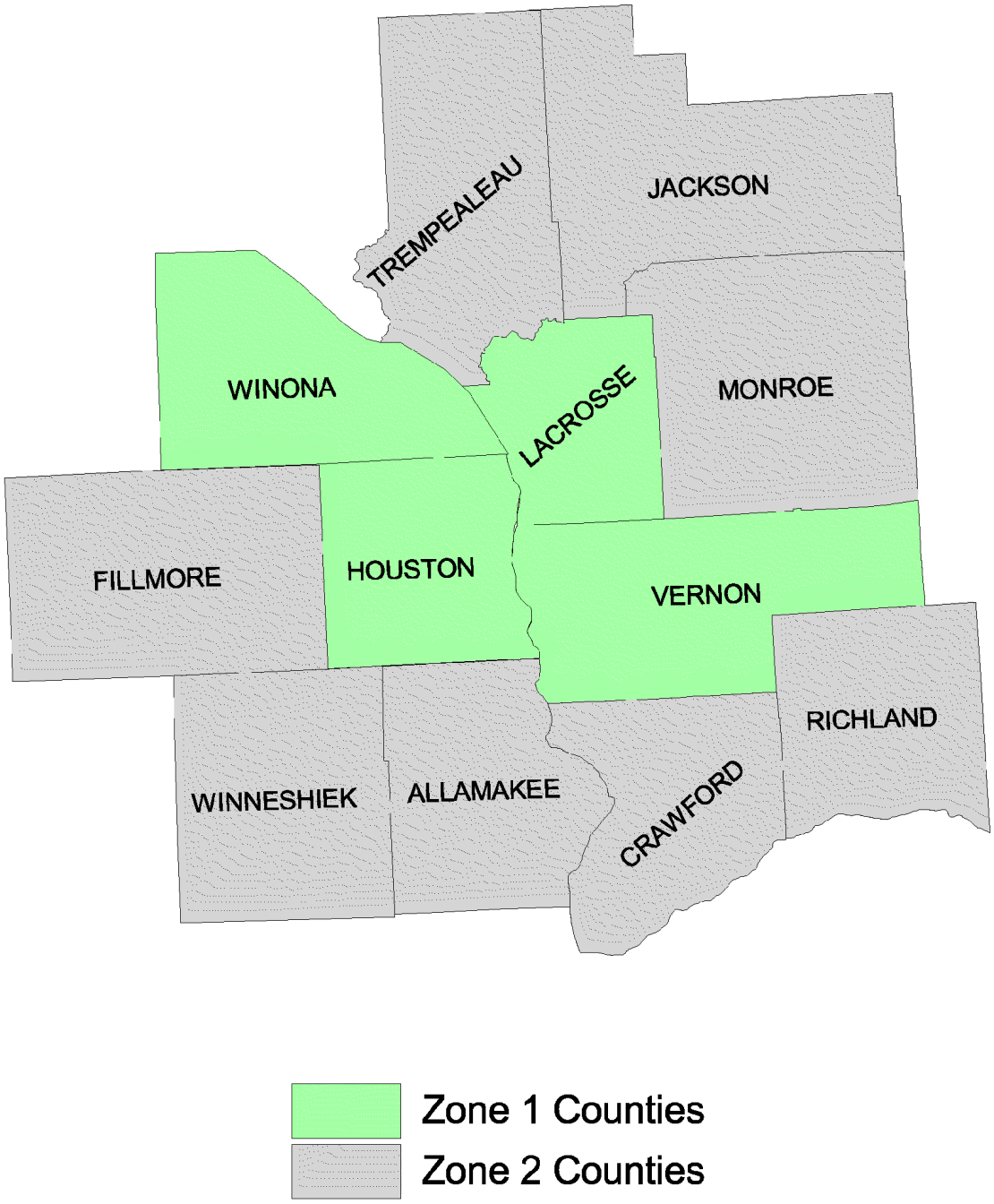

St. Paul District
Pool 9

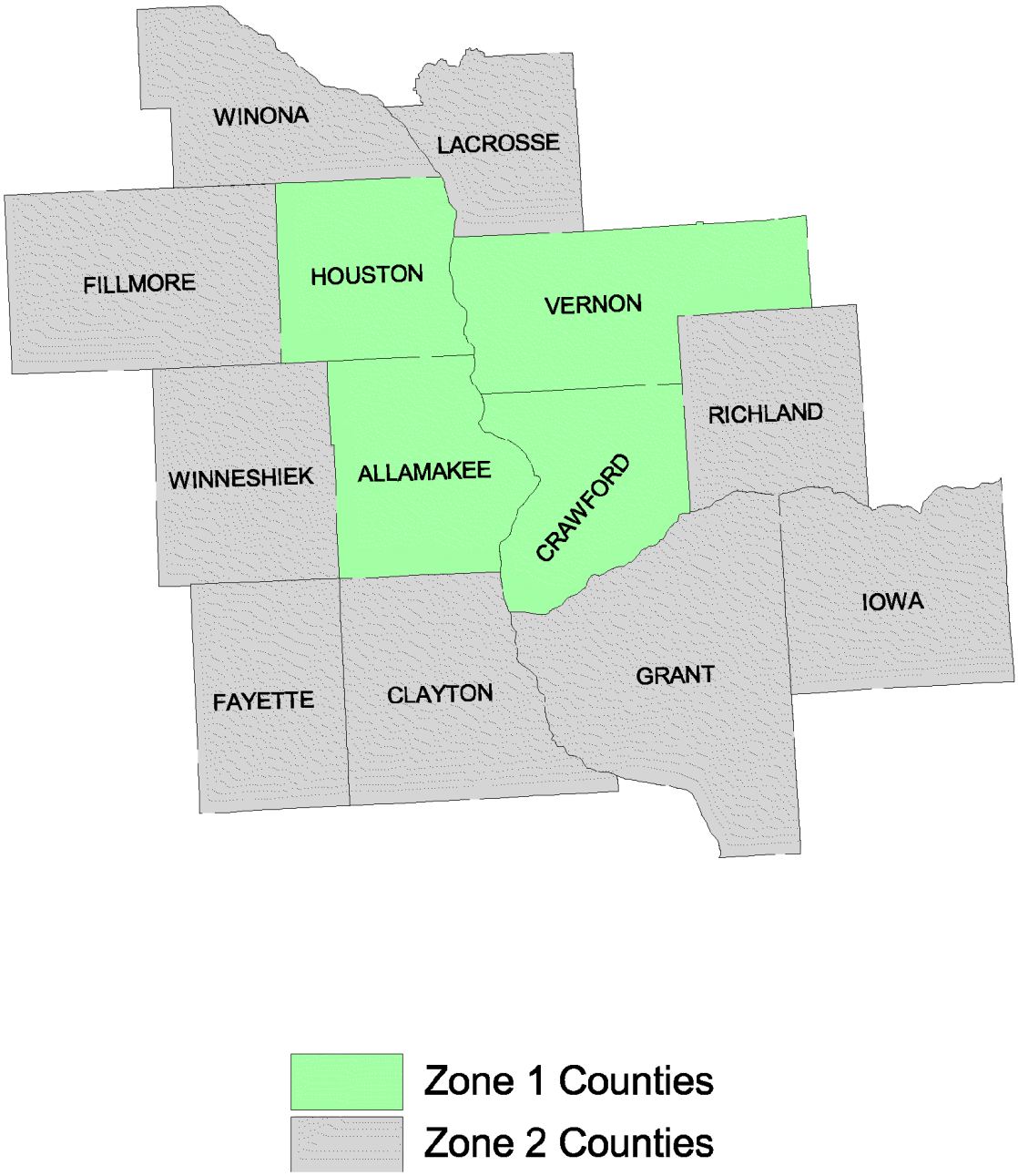

St. Paul District Pool 10

Rock Island District
Pool 11

Rock Island District
Pool 12

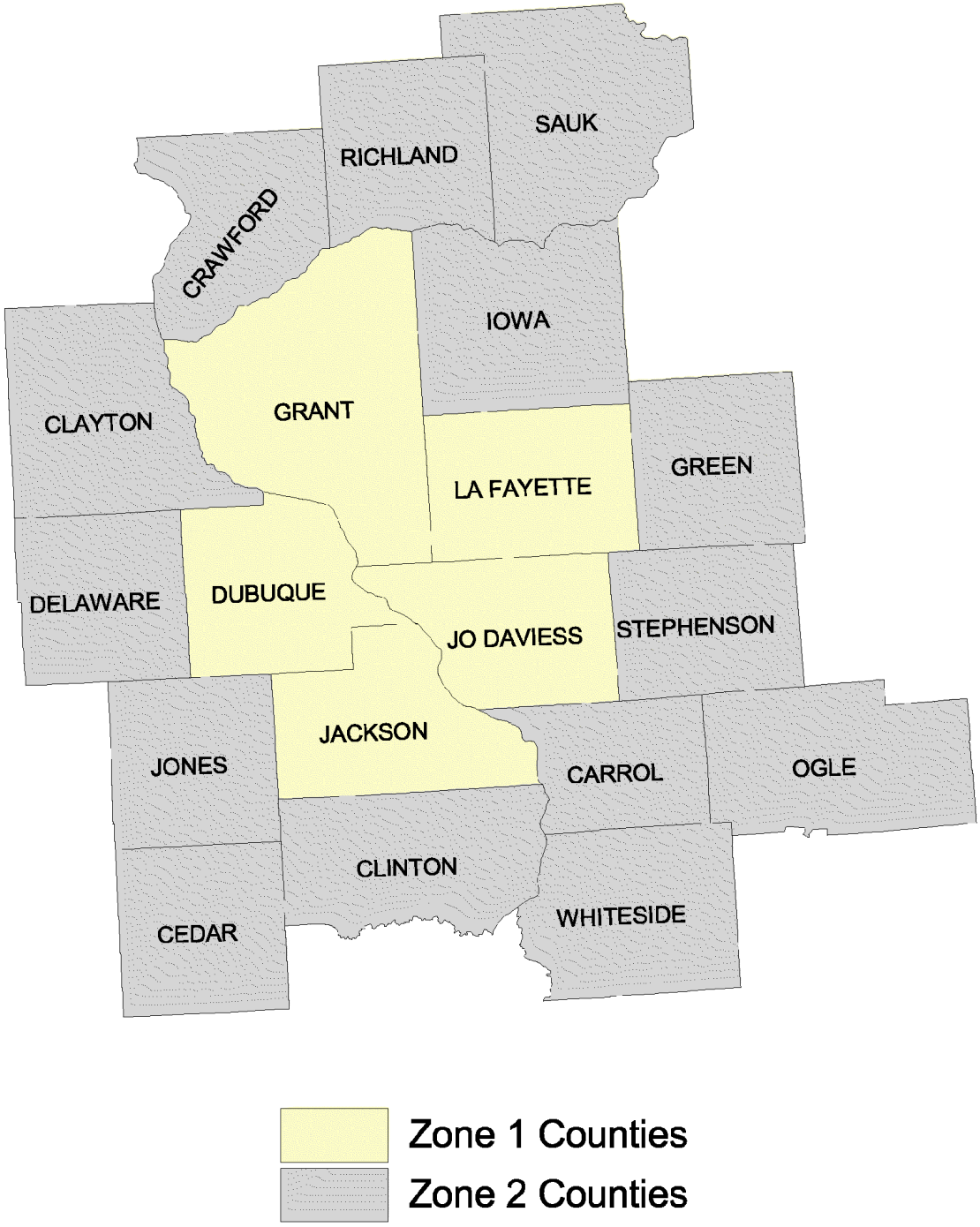

Rock Island District
Pool 13

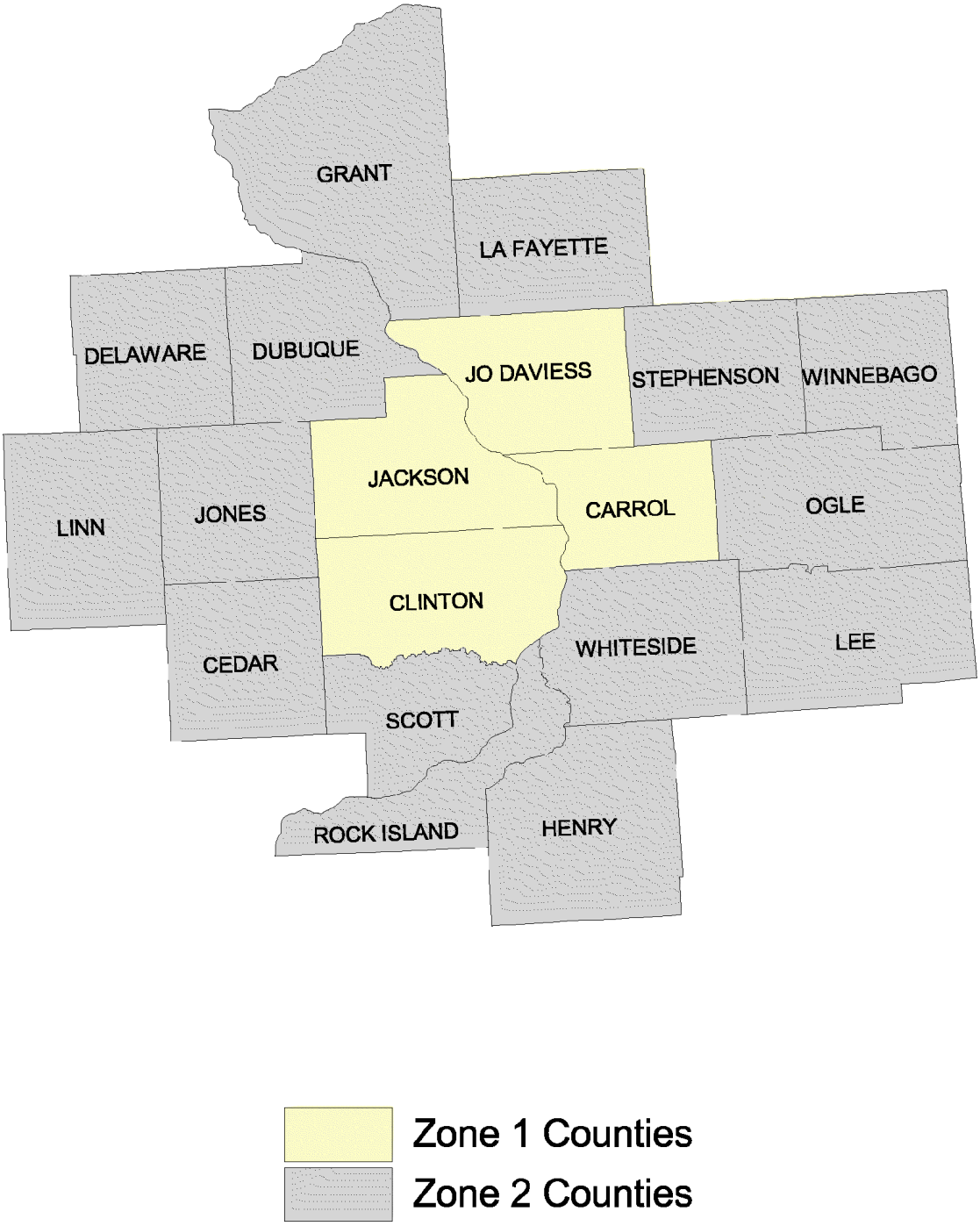

Rock Island District
Pool 14

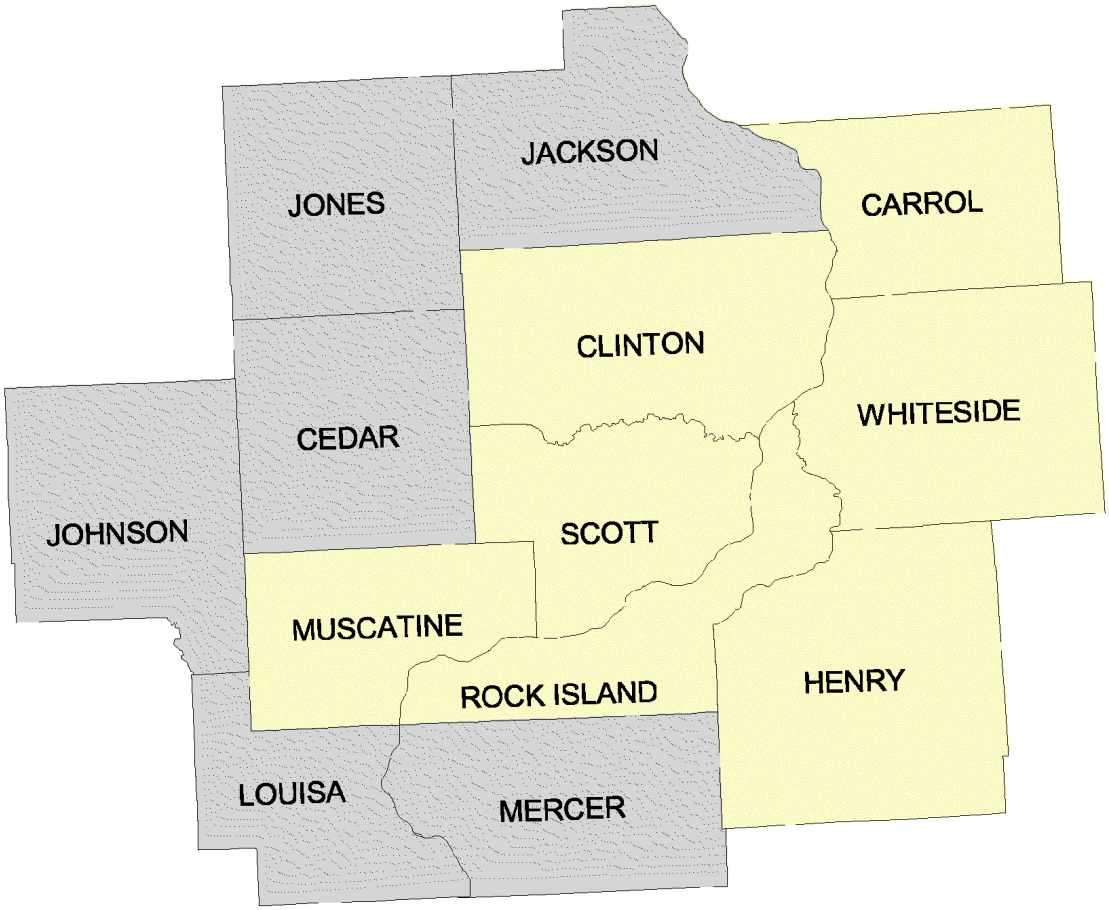

Zone 1 Counties

Zone 2 Counties

Rock Island District
Pool 15

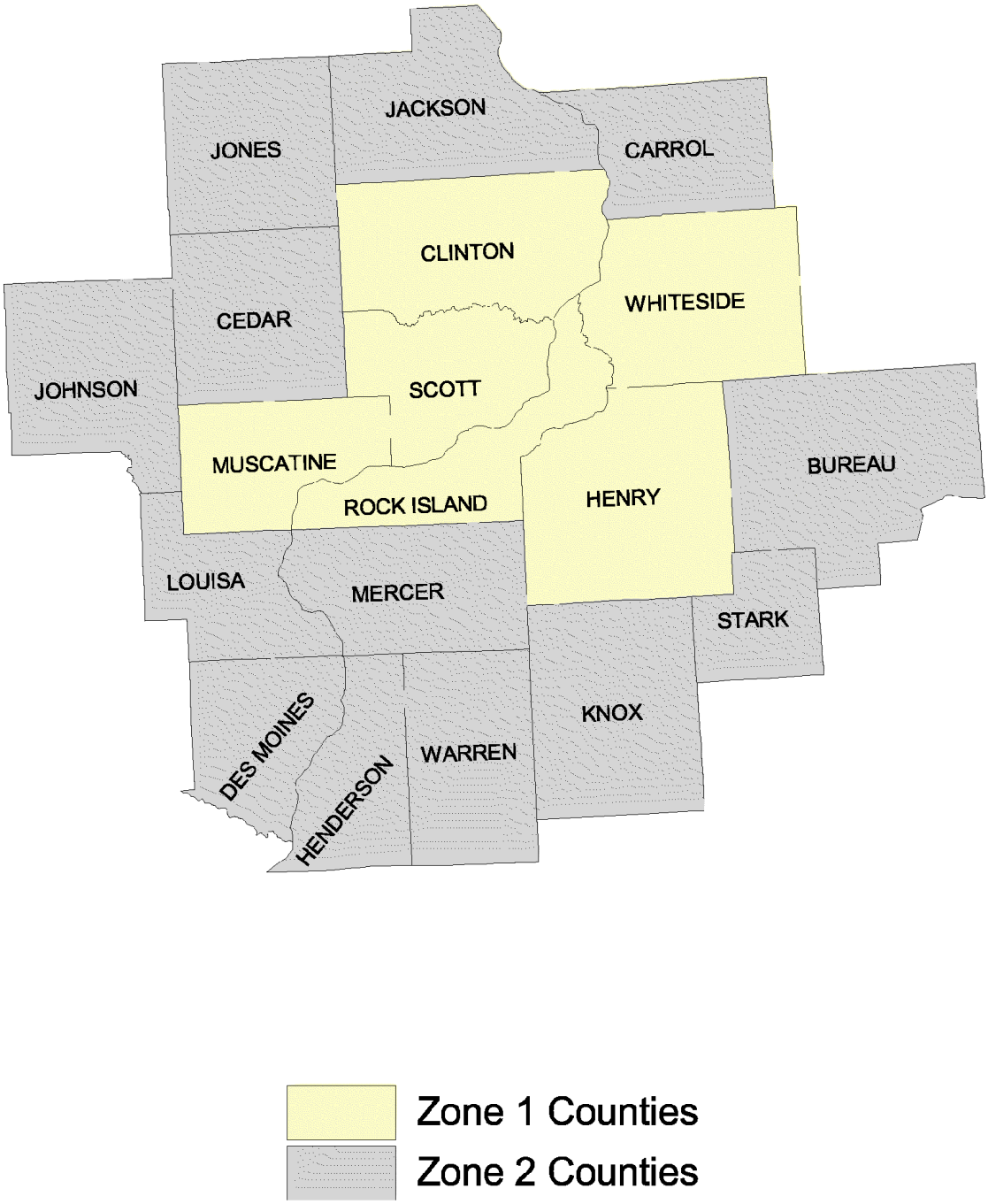

Rock Island District
Pool 16

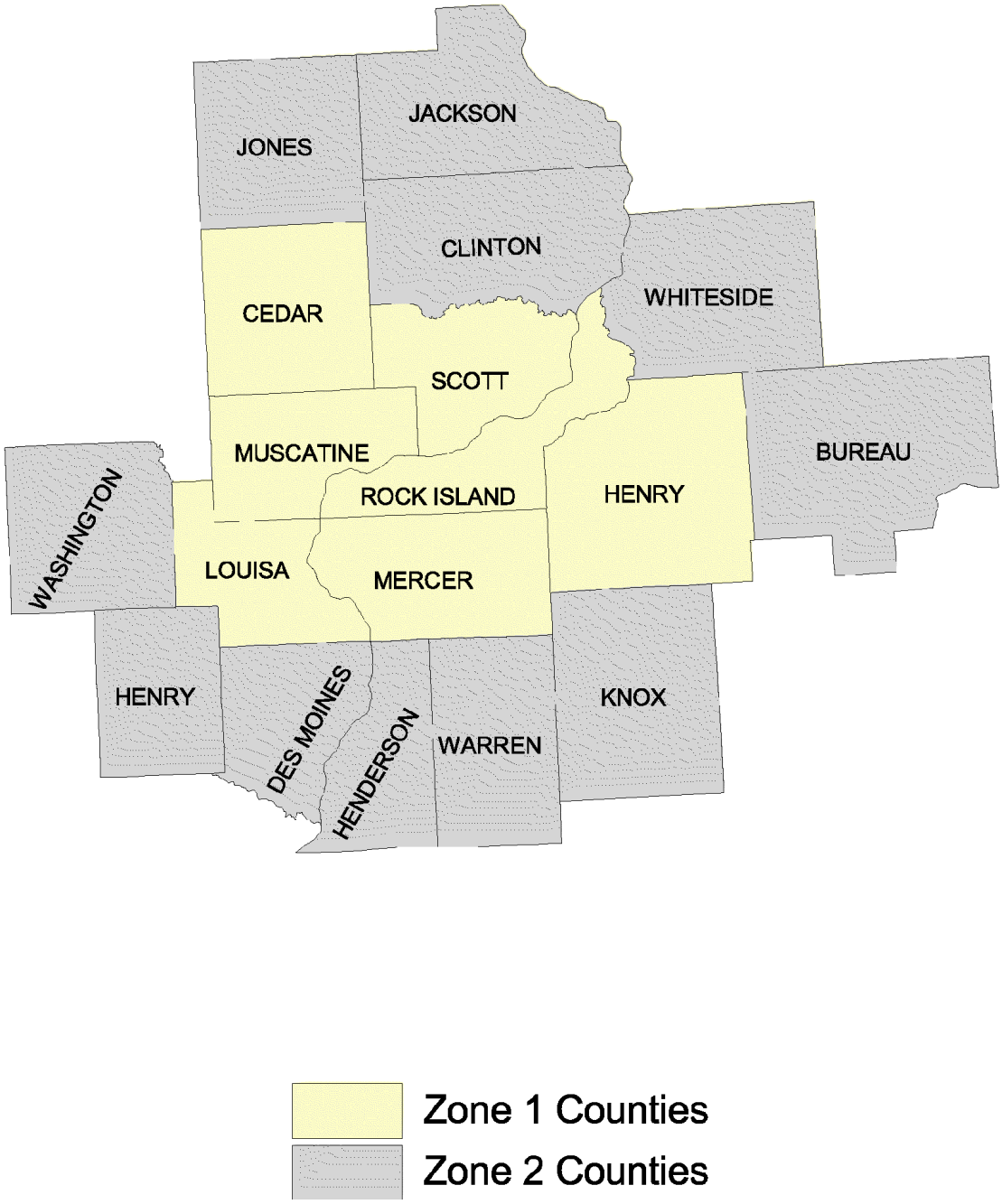

Rock Island District
Pool 17

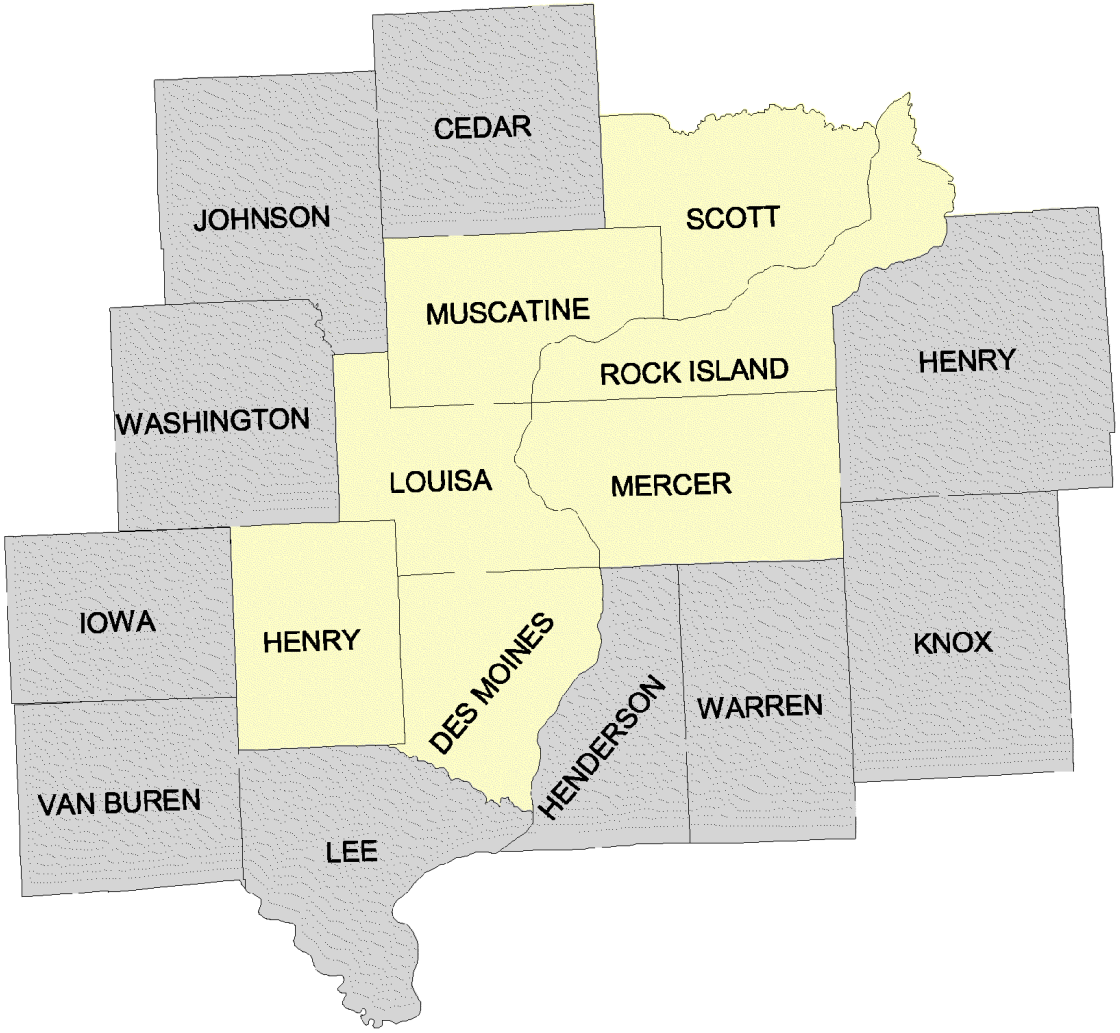

Zone 1 Counties

Zone 2 Counties

Rock Island District
Pool 18

Zone 1 Counties

Zone 2 Counties

Rock Island District
Pool 19

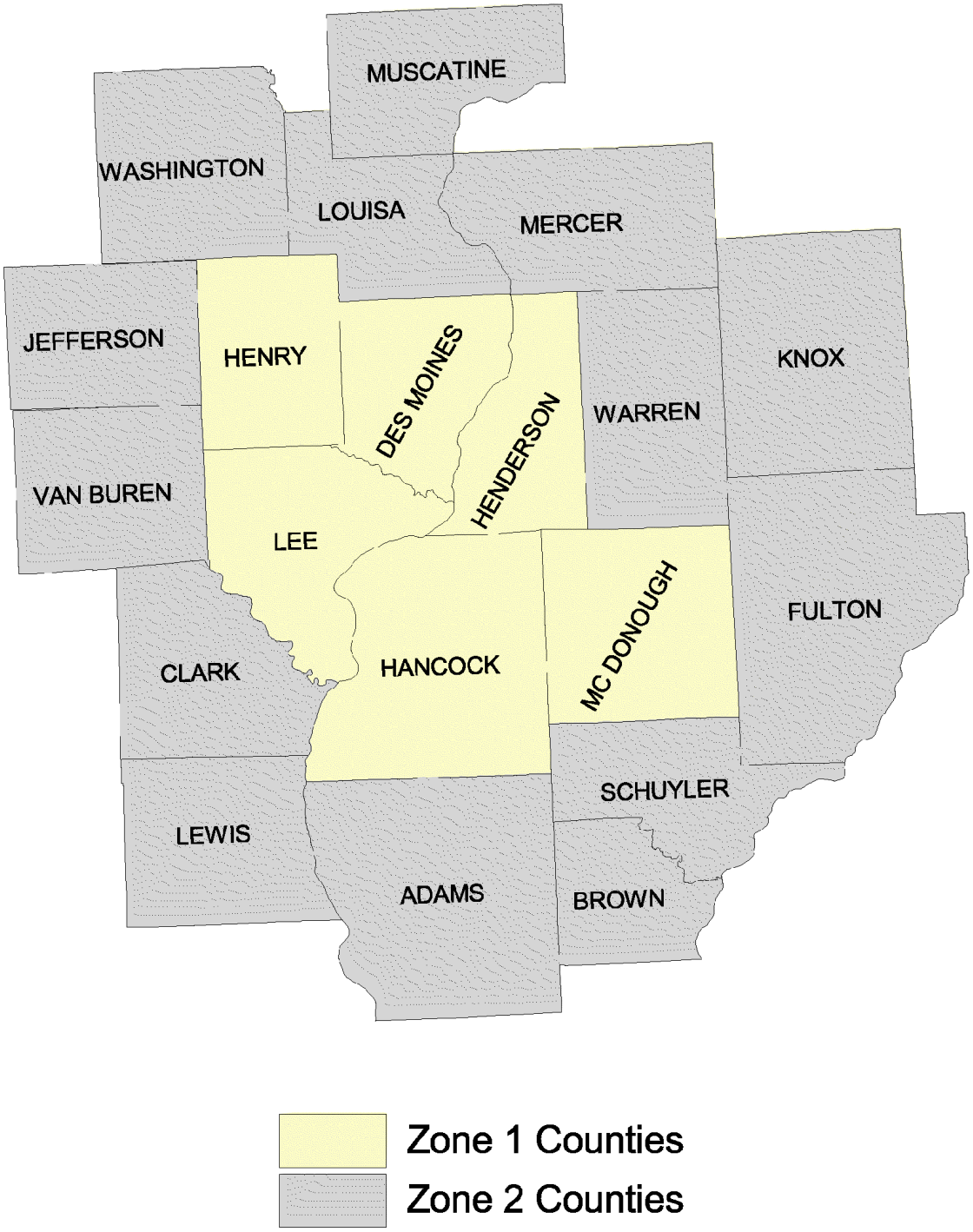

Rock Island District
Pool 20

Rock Island District
Pool 21

Rock Island District
Pool 22

St. Louis District
Pool 24

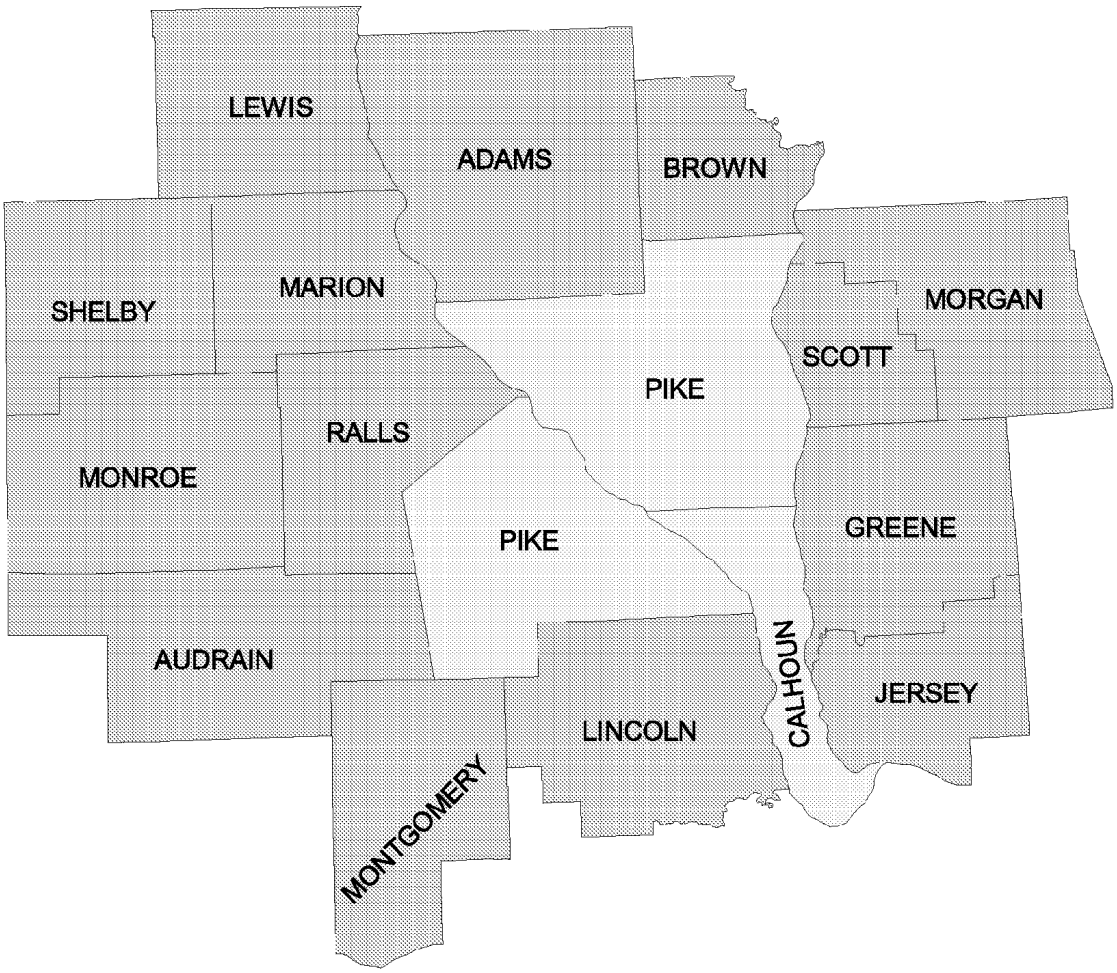

Zone 1 Counties

Zone 2 Counties

St. Louis District
Pool 25

Zone 1 Counties

Zone 2 Counties

St. Louis District
Pool 26

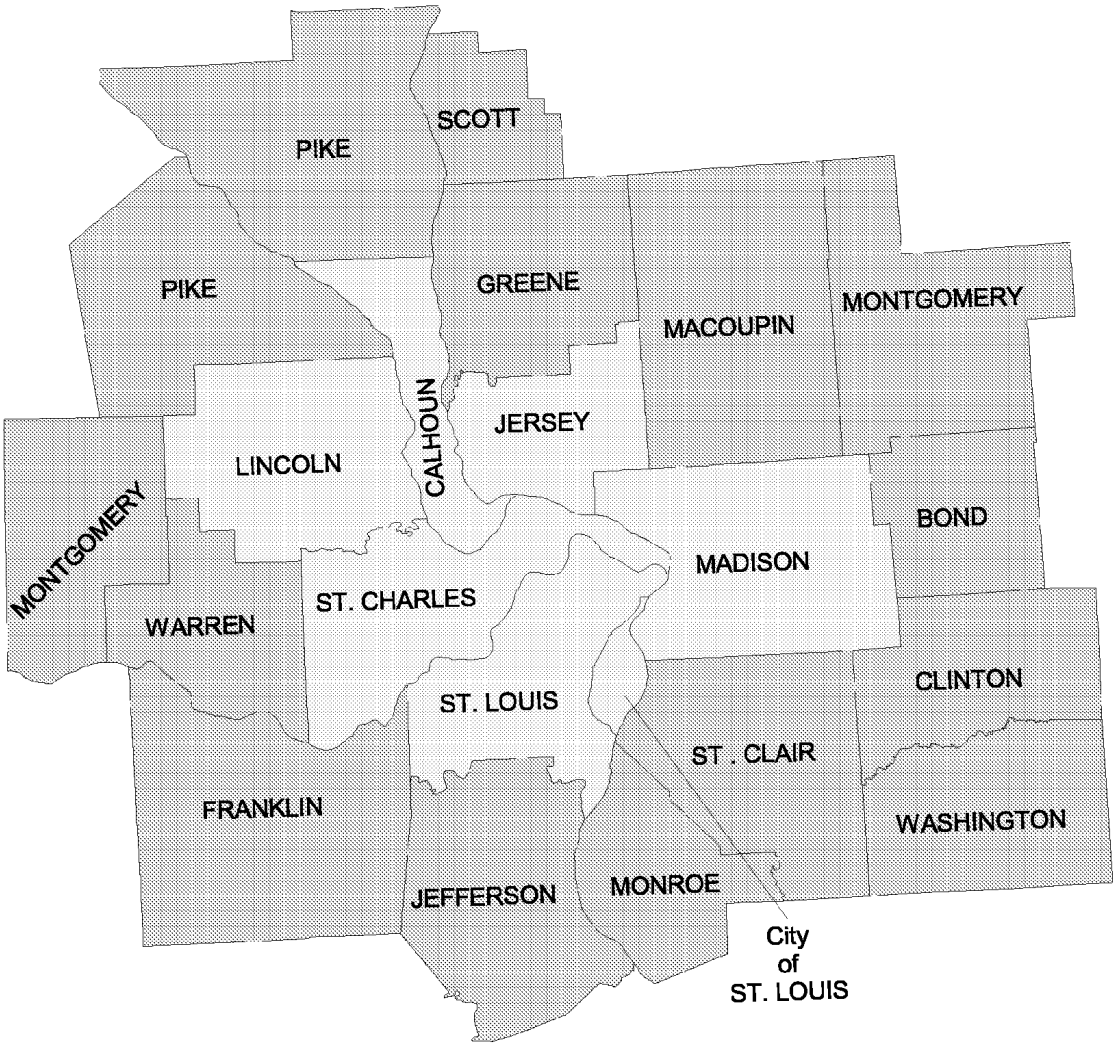

Zone 1 Counties

Zone 2 Counties

St. Louis District
Pool 27 & Open River

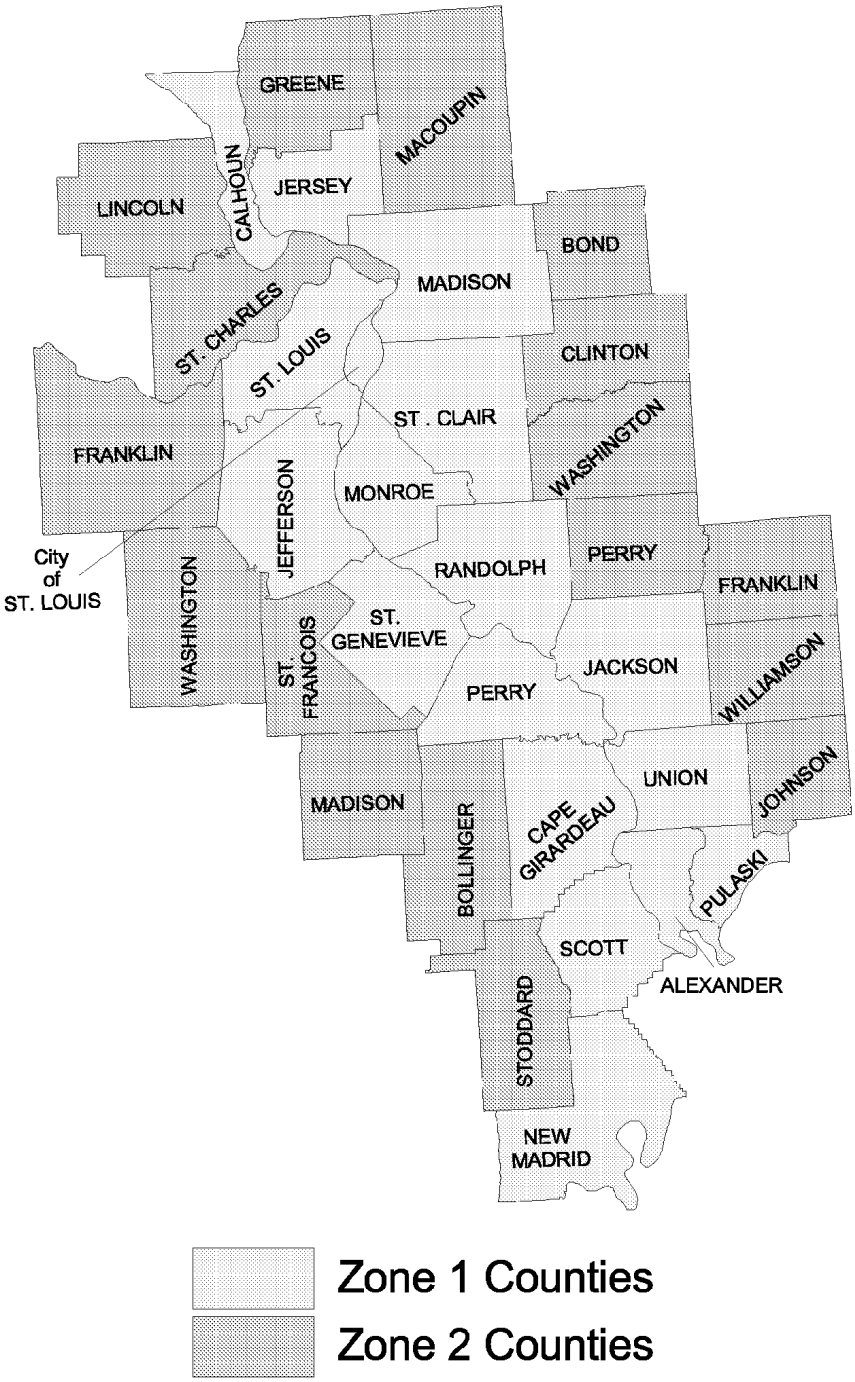

Zone 1 Counties

Zone 2 Counties

Illinois River and Waterway
Lockport Pool

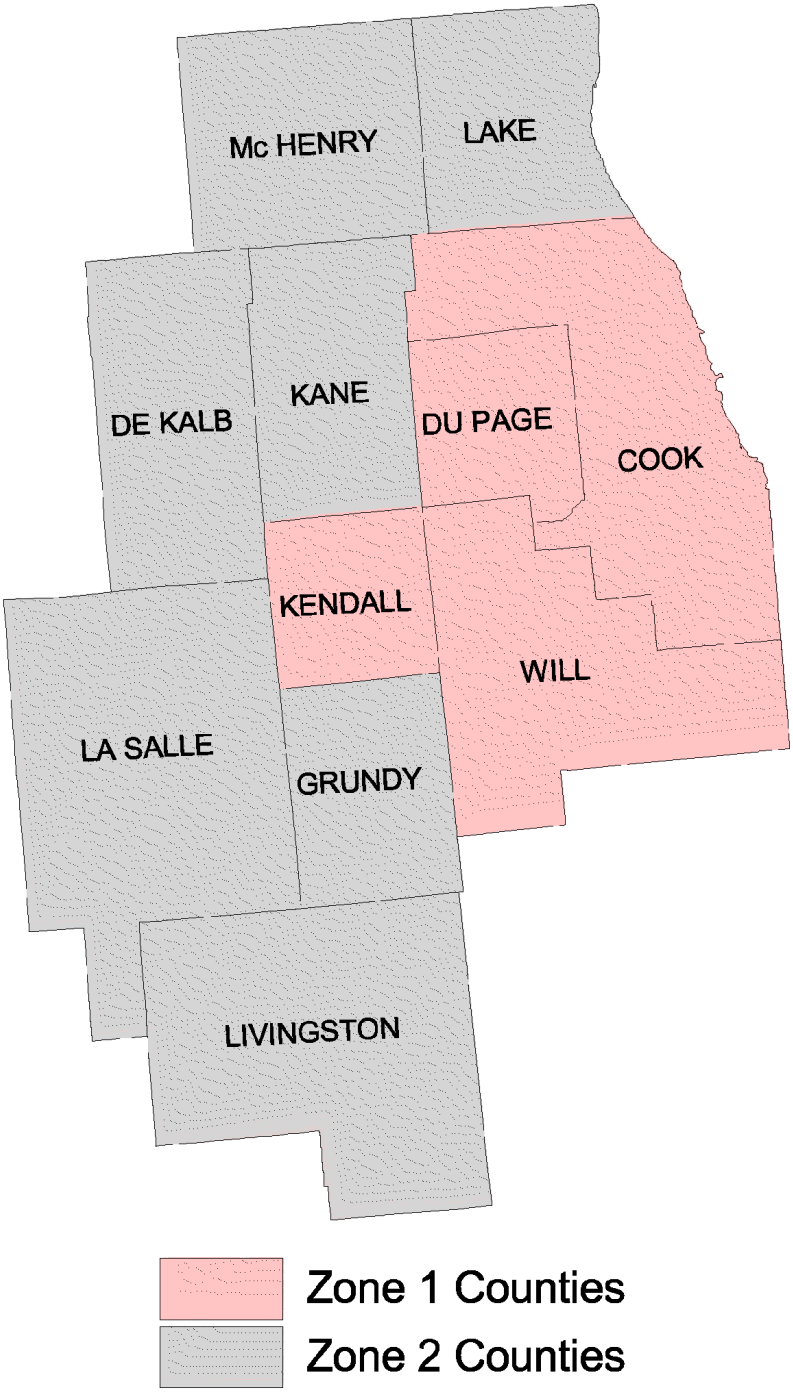

Illinois River and Waterway
Brandon Pool

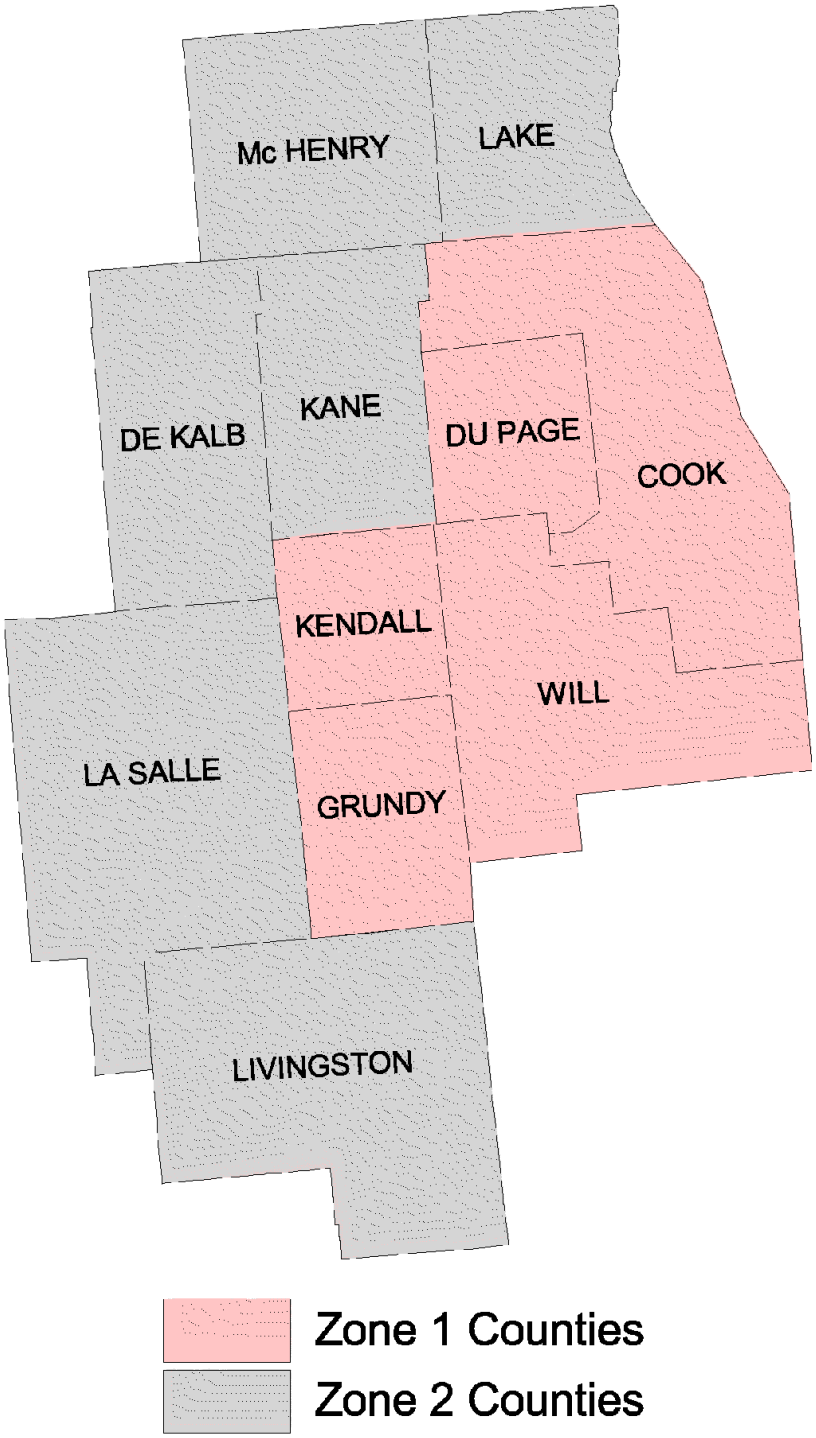

Illinois River and Waterway
Dresden Pool

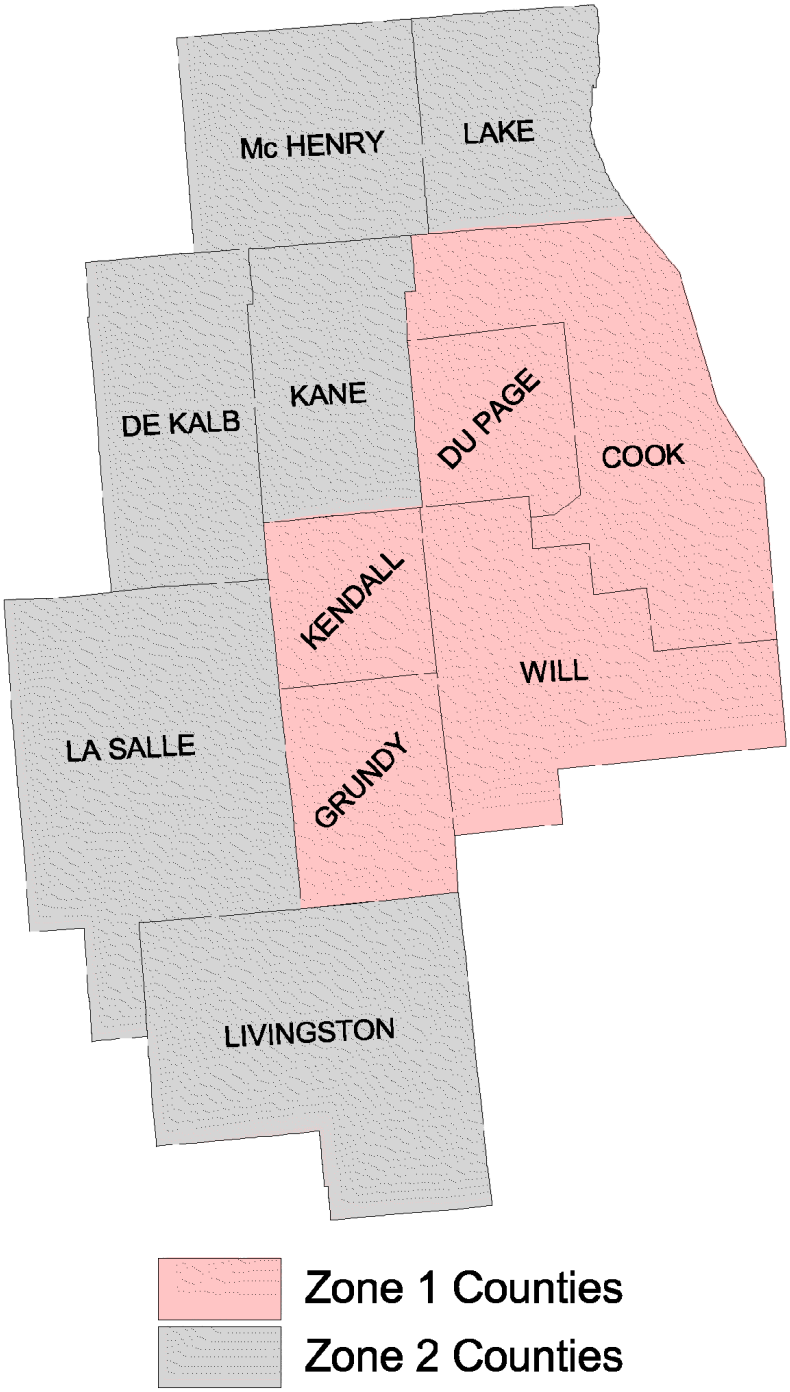

Illinois River and Waterway
Marseilles Pool

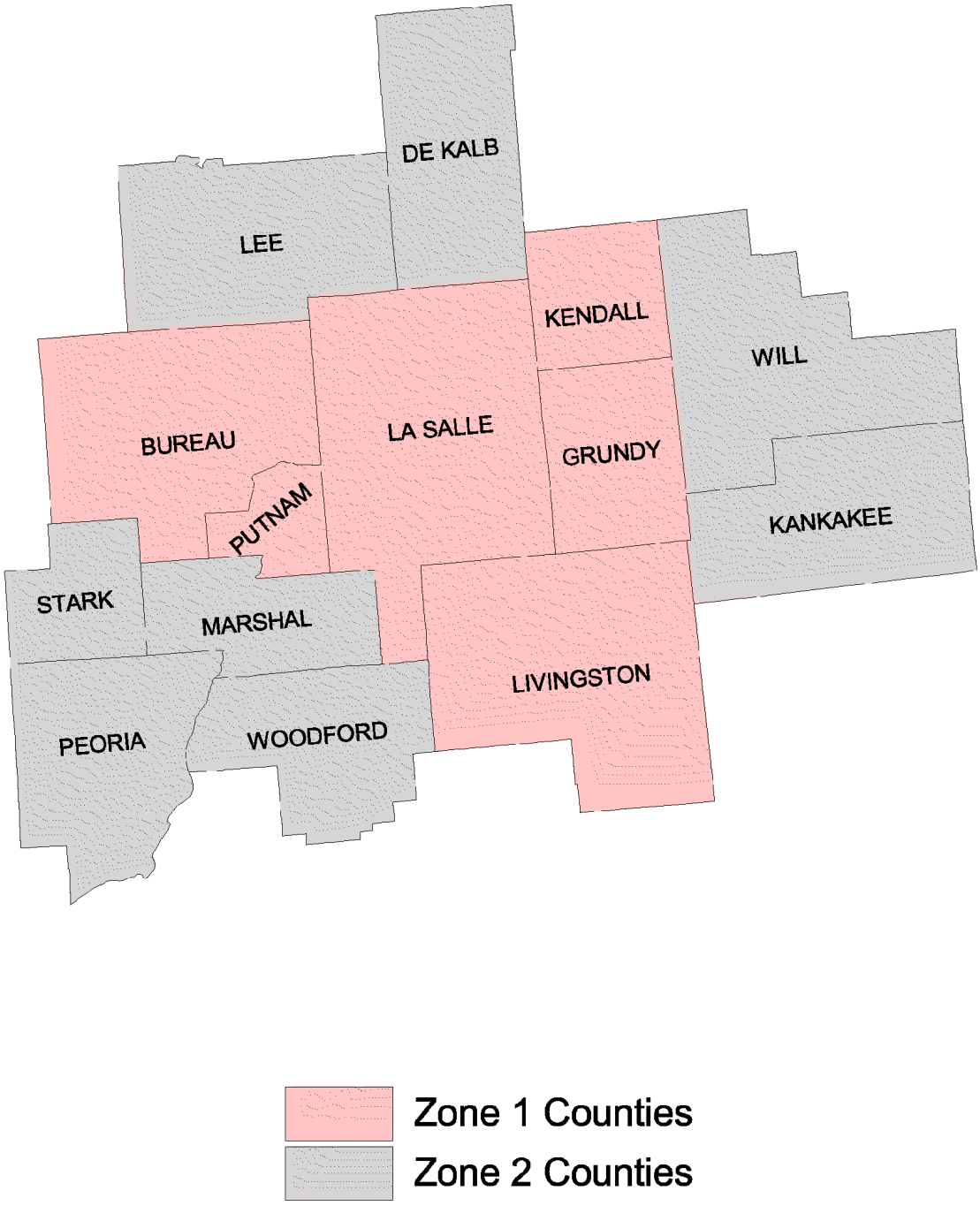

Illinois River and Waterway
Starved Rock Pool

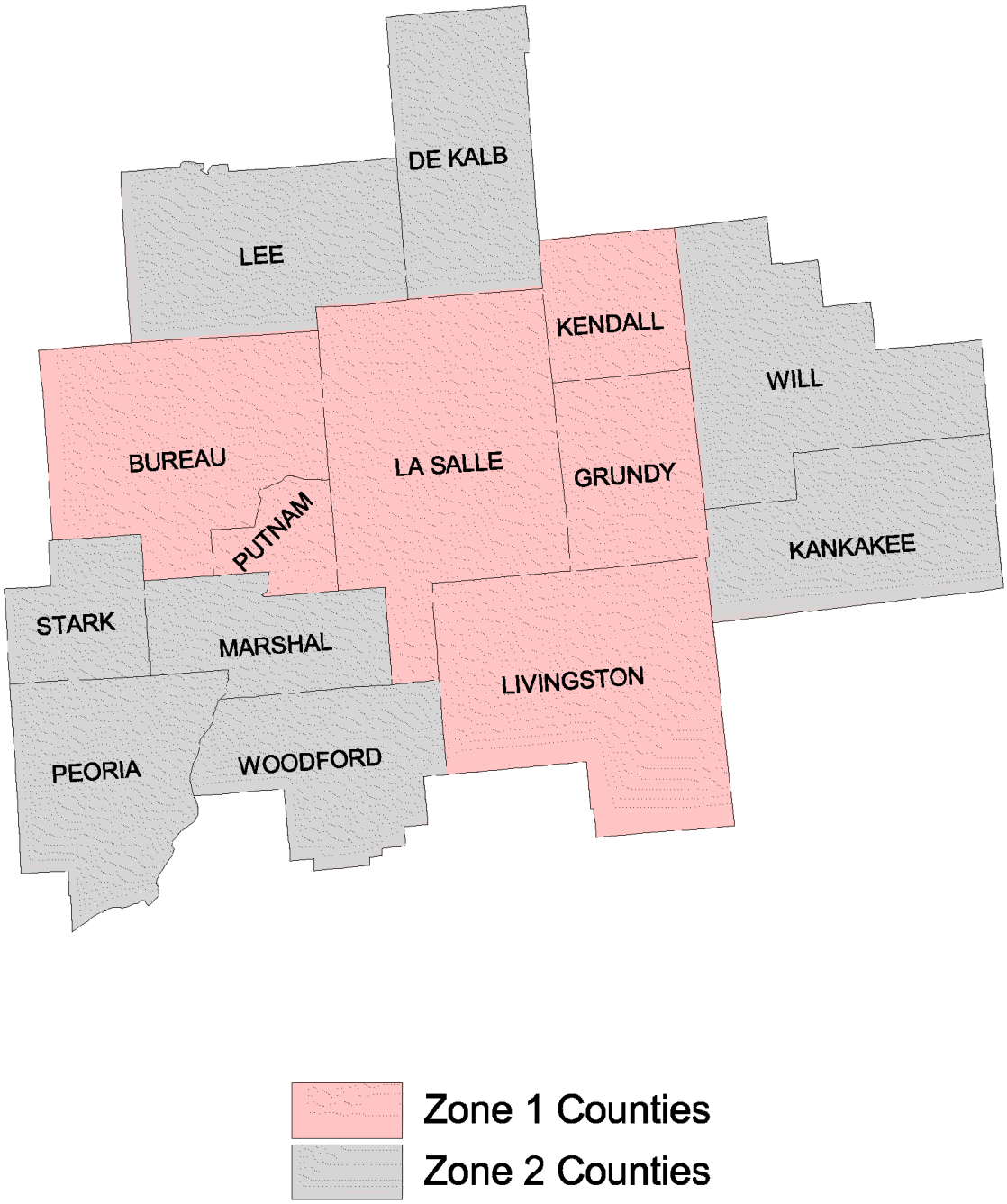

Illinois River and Waterway
Peoria Pool

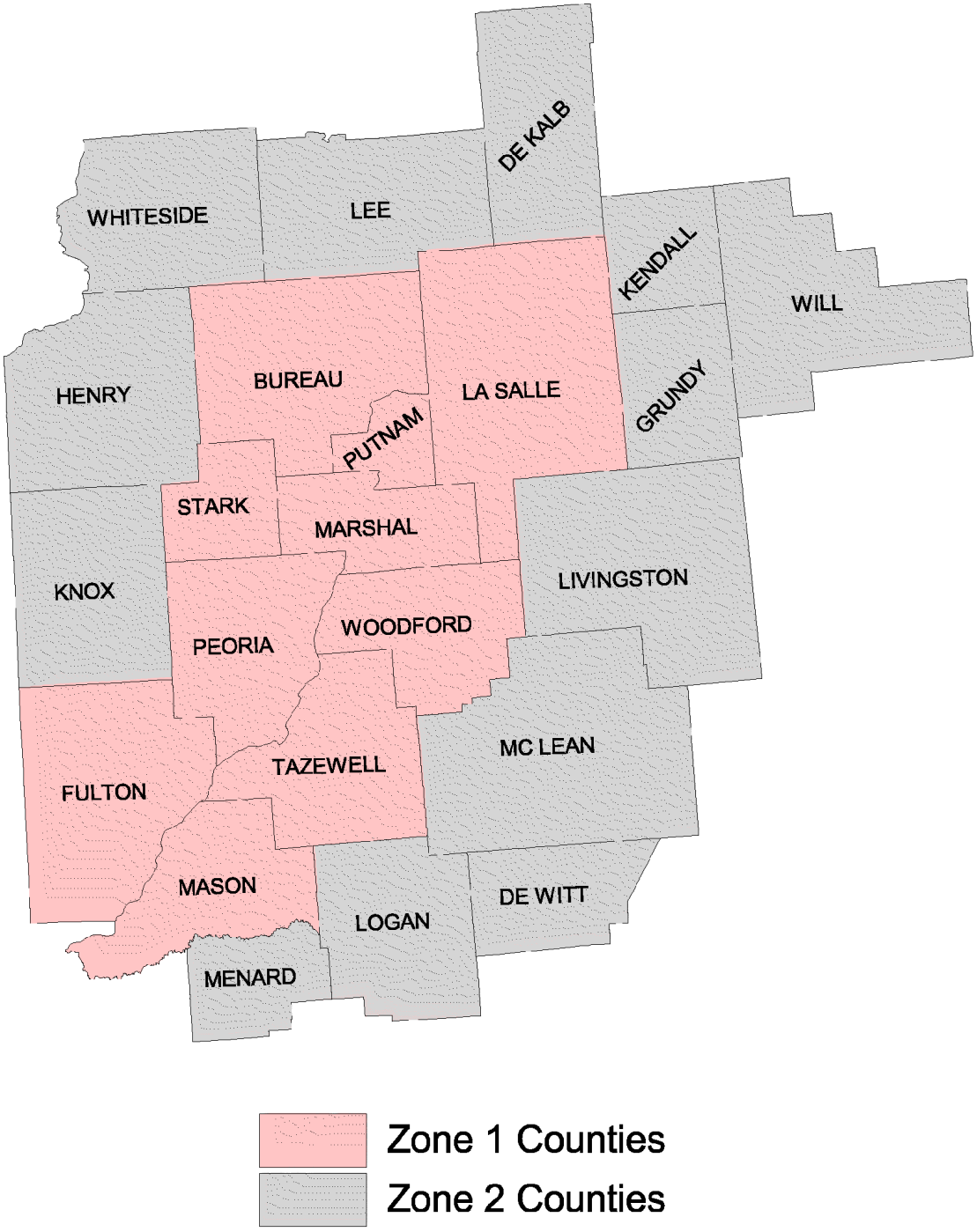

Illinois River and Waterway
La Grange Pool

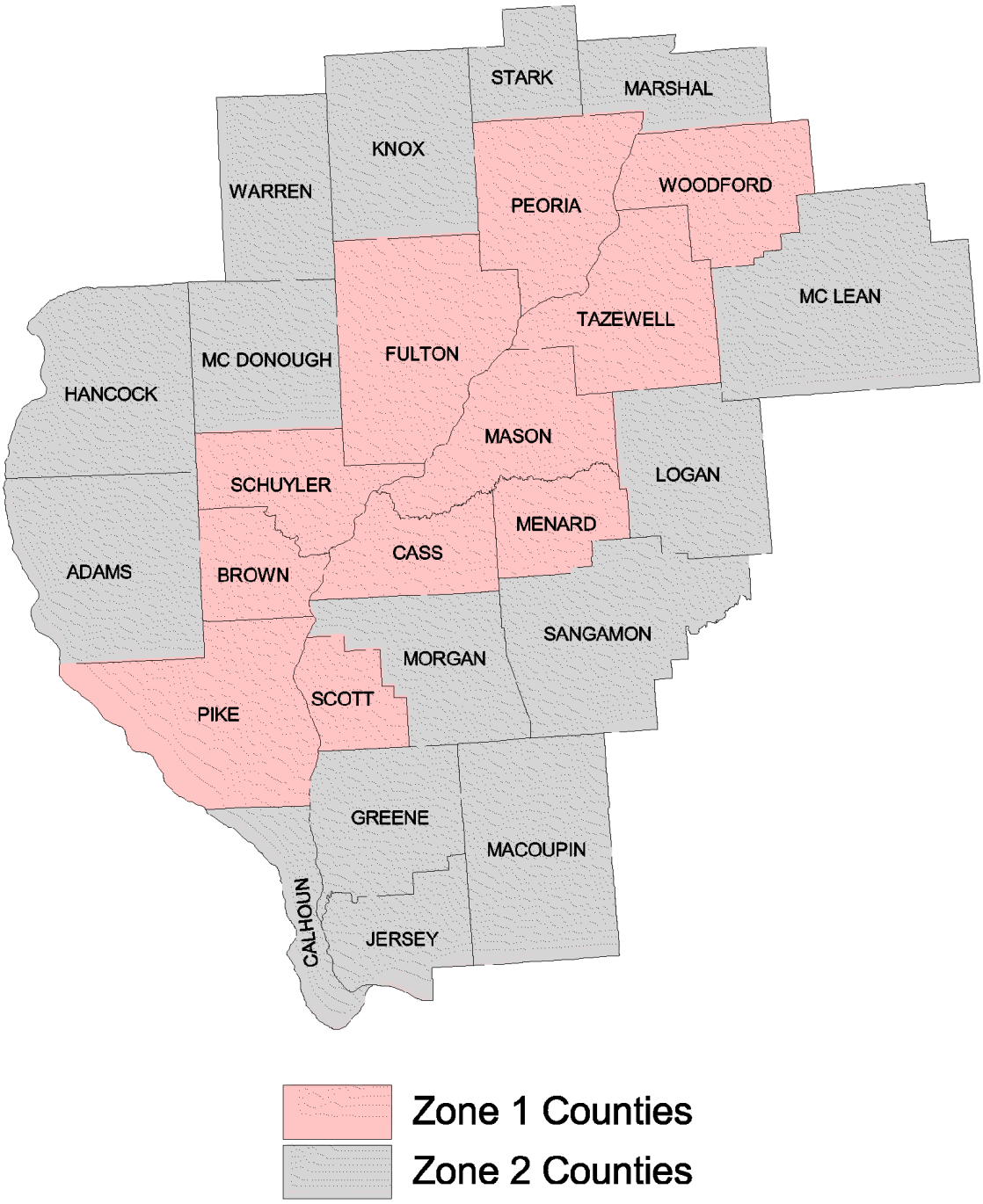
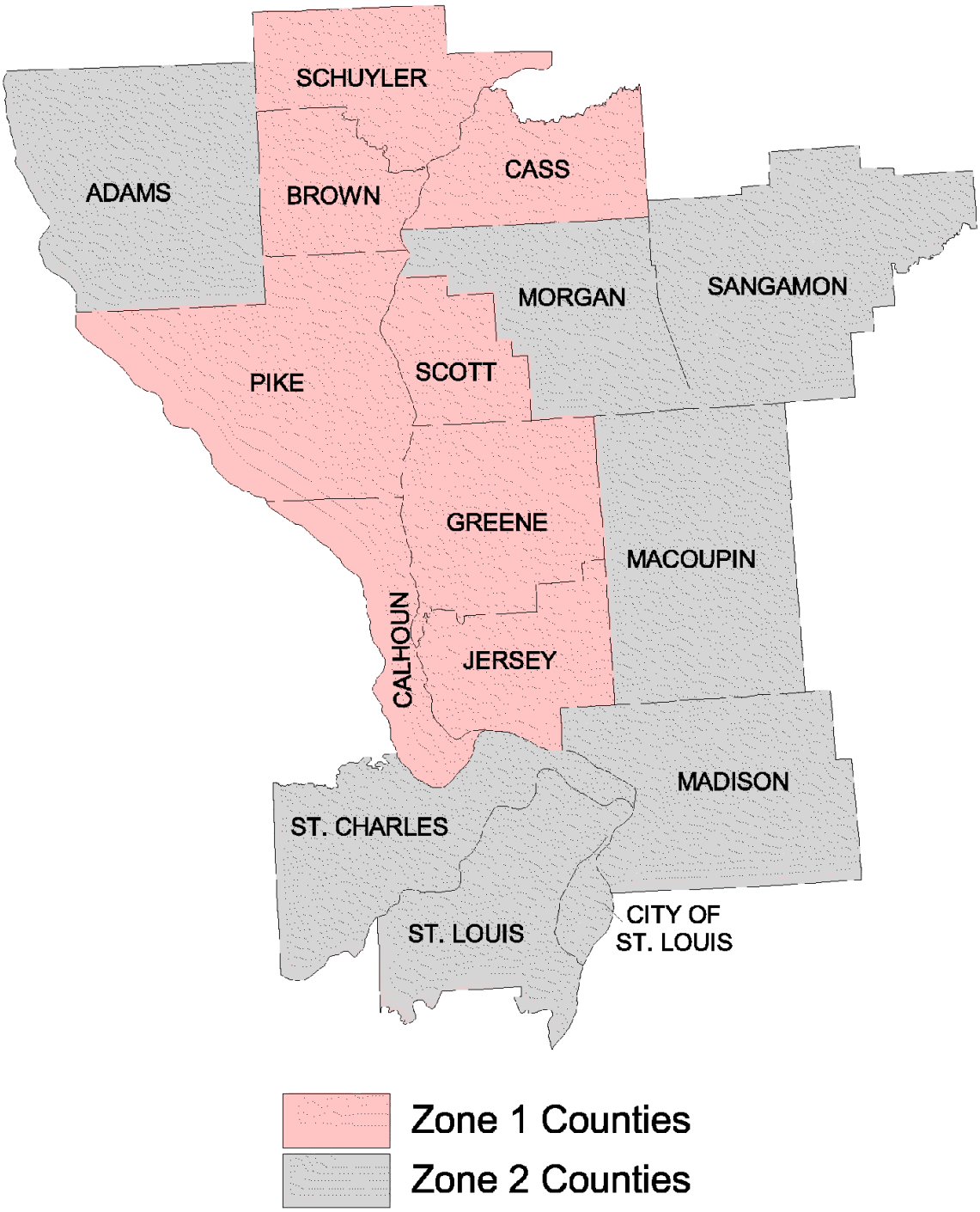
Illinois River and Waterway
Alton Pool