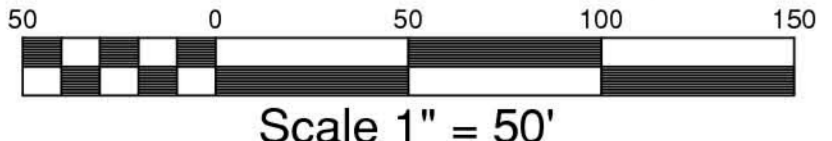
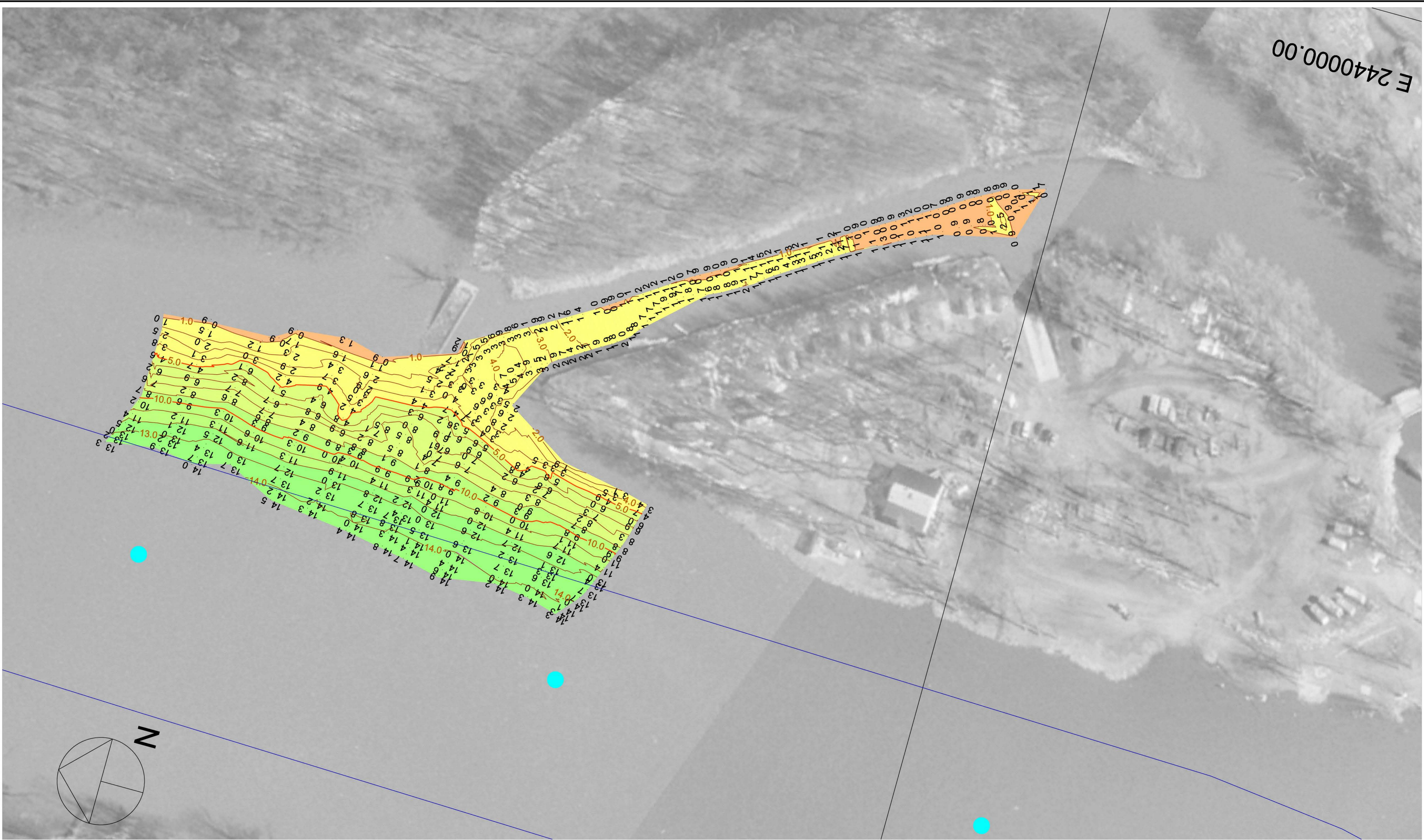


E 2440000.00




Hydrographic Survey of the **Illinois Waterway** Ortho photography flown 1995

Horizontal Projection: State Plane, NAD1983, Illinois West - 1202 U.S. Survey Feet  
 Vertical Datum: NGVD 1929 U.S. Survey Feet. All soundings adjusted to Flat Pool: 429.9  
 Water Surface at time of survey: 431.4 / Water Stage: +1.5 Feet

Single Transducer Survey with 50 Foot Interval Coverage  
 Channel Contour Fill Legend:

-10 TO -1 FT	9 FT	11 - 19 FT
0 - 6 FT	10 FT	20 - 29 FT
7 - 8 FT	10 FT	30 - 50 FT

Survey Vessel: Launch Coot  
 Conducted by: Chris Reger and Kenny Brenner  
 Processed in Autodesk Land Development by: Bob Adams on 28 Oct 2004  
 File Name: IWW\_LA\_1532-1533\_04A.dwg



**Pekin Lake**  
 Survey Date: 20 Oct 2004  
 LaGrange Pool - Reach River Miles: 153.2 - 153.3