

US Army Corps of Engineers
District: CEMVR

Points represent shallowest depth value derived from 20 foot grid cells.

Map Document Grid is 500' x 500'.

Symbol	Description	Date	Approved

U.S. ARMY ENGINEER DISTRICT
CORPS OF ENGINEERS

Designed By:
Drawn By:
Checked By:
Reviewed By:

Date: 4/11/2014
File No.
I.S.O. Sheet File Name:
Solicitation Number:

Sheet Reference Number
1 of 1

Hydrographic Survey of the **Mississippi River - Pool 13**
Orthophotography flown 2011 - ESRI World Imagery
Horizontal Projection: State Plane, NAD 1983,
Illinois West - 1202, U.S. Survey Feet
Vertical Datum: NGVD 29 U.S. Survey Feet.
All soundings adjusted to Flat Pool: 583.0
Water Surface at time of survey: 584.9
Water Stage (Negative for Tide): -1.9

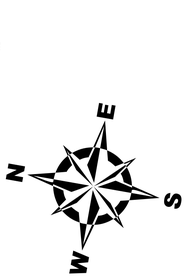

Site Detail Location Map

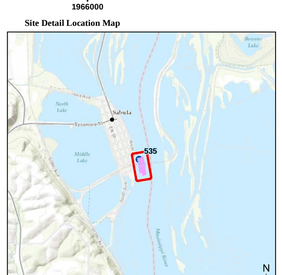

Site Location Map

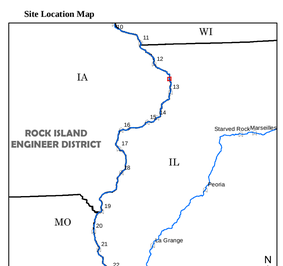

Depth (Ft)

-10'
0'
5'
10'
11'
20'
30'
50'

River Mile
- Mile
- Tenth

River Features
- Wing Dam Location

Lights
- Green
- Red
- White
- Yellow

Daybeacon
- NR: Rhombus, Red and White
- NG: Rhombus, Green and White
- SG: Square, Green
- TR: Triangle, Red

Lateral Buoys
- Green
- Red

NOTES:
Survey Date: 04/10/2014
Survey Vessel: Launch Coot
Conducted by: Sam Hoover, Karl Schmitz
Processed in ArcGIS by: John Hayes 4/11/2014
File Name: MVRUM13_53485352_14A

1 " = 50 '

0 50 100 200 Feet

DISCLAIMER

Access Constraints: The United States Government furnishes these data and the recipient accepts and uses them with the express understanding that the US Government makes no warranties, expressed or implied concerning the accuracy, completeness, readability, usability, or suitability for any particular purpose of the information and data furnished. The United States shall be under no liability whatsoever to any person by reason of any use made thereof. These data belong to the Government. Therefore the recipient fully agrees not to represent these data to anyone as other than Government provided data. The recipient may not transfer these data to others without also transferring this Disclaimer.

Distribution Liability: The data represents the results of data collection/processing for a specific US Army Corps of Engineers activity and indicates the general existing conditions. As such, it is only valid for its intended use, content, time and accuracy specifications. The user is responsible for the results of any of the application of the data for other than its intended purpose.

Upper Mississippi River Reach:
Sabula RR Bridge

River Miles:
534.8-535.2

Survey Type:
Reconnaissance Condition

Sabula Railroad Bridge
UMR Pool 13 River Reach Miles 534.8-535.2