

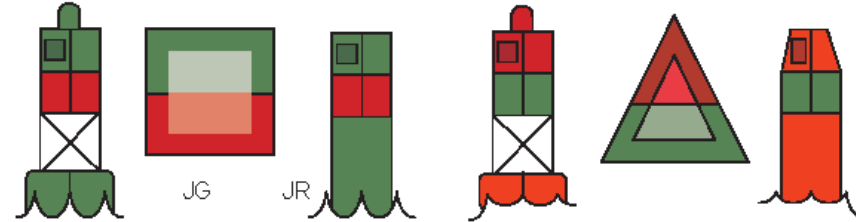
U.S. AIDS TO NAVIGATION SYSTEM on the Western River System AS SEEN ENTERING FROM SEAWARD



PREFERRED CHANNEL
TO STARBOARD
TOPMOST BAND GREEN
FI (2+1) G

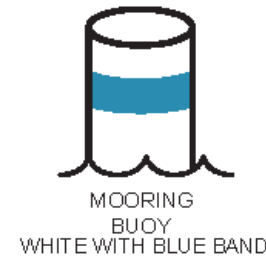



PREFERRED CHANNEL
TO PORT
TOPMOST BAND RED
FI (2+1) R



DAYBOARDS HAVING NO LATERAL SIGNIFICANCE

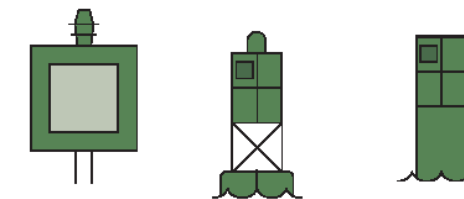
MAY BE LETTERED WHITE LIGHT ONLY



MOORING BUOY
WHITE WITH BLUE BAND
MAY SHOW WHITE REFLECTOR OR LIGHT

PORT SIDE
OR RIGHT DESCENDING BANK

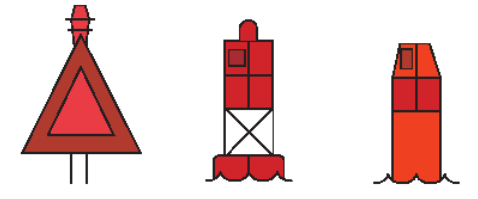
GREEN OR WHITE LIGHTS



LIGHT LIGHTED BUOY CAN

STARBOARD SIDE
OR LEFT DESCENDING BANK

RED OR WHITE LIGHTS



LIGHT LIGHTED BUOY NUN

TYPICAL INFORMATION AND REGULATORY MARKS
INFORMATION AND REGULATORY MARKERS
WHEN LIGHTED, INFORMATION AND REGULATORY MARKS
MAY DISPLAY ANY LIGHT RHYTHM EXCEPT QUICK FLASHING, Mo(a)
AND FLASHING (2)

WHITE LIGHT ONLY



BOAT EXCLUSION AREA



DANGER

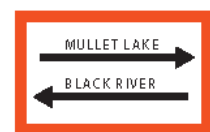


CONTROLLED AREA

EXPLANATION MAY BE PLACED OUTSIDE THE CROSSED DIAMOND SHAPE, SUCH AS DAM, RAPIDS, SWIM AREA, ETC.

THE NATURE OF DANGER MAY BE INDICATED INSIDE THE DIAMOND SHAPE, SUCH AS ROCK, WRECK, SHOAL, DAM, ETC.

TYPE OF CONTROL IS INDICATED IN THE CIRCLE, SUCH AS SLOW, NO WAKE, ANCHORING, ETC.



INFORMATION

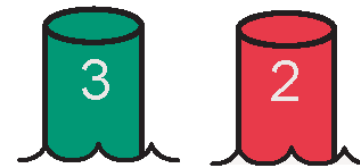


BUOY USED TO DISPLAY REGULATORY MARKERS



MAY SHOW WHITE LIGHT
MAY BE LETTERED

STATE WATERS

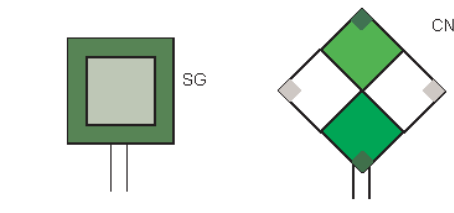


INLAND (STATE) WATERS OBSTRUCTION MARK
MAY SHOW WHITE REFLECTOR OR QUICK FLASHING WHITE LIGHT

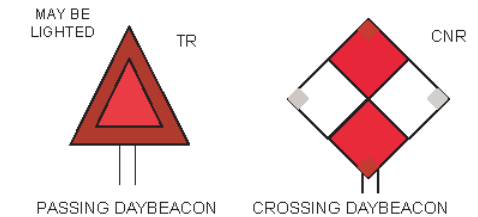


BLACK-STRIPED WHITE BUOY

Used to indicate an obstruction to navigation, extends from the nearest shore to the buoy. This means "do not pass between the buoy and the nearest shore." This aid is replacing the red and white striped buoy within the USWMS, but cannot be used until all red and white striped buoys on a waterway have been replaced.



PASSING DAYBEACON CROSSING DAYBEACON



MAY BE LIGHTED TR CNR
PASSING DAYBEACON CROSSING DAYBEACON

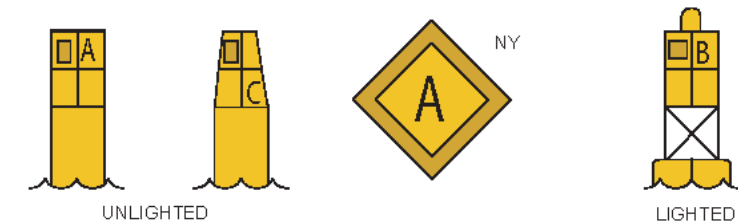


MILE BOARD



MILE BOARD

SPECIAL MARKS - MAY BE LETTERED



UNLIGHTED

LIGHTED

SHAPE: OPTIONAL-BUT SELECTED TO BE APPROPRIATE FOR THE POSITION OF THE MARK IN RELATION TO THE NAVIGABLE WATERWAY AND THE DIRECTION OF BUOYAGE.

YELLOW LIGHT ONLY
FIXED FLASHING