





































**AIDS TO NAVIGATION**

-  Light- Green
-  Light- Red
-  Light- White
-  Light- Yellow
-  Daymark- NG
-  Daymark- NR
-  Daymark- SG
-  Daymark- TR
-  Buoy- green, can
-  Buoy- red, nun
-  River Mile
-  Water Level Gauge













**NAVIGATION FACILITIES**

-  Barge Facility Index Number
-  Docks/Wharfs (Area)
-  Dock/Wharfs (Line)
-  Mooring Cell/ Dolphin/ Fender
-  Conveyor
-  Boat Ramp
-  Marina
-  Dam/Lock Wall
-  Lock Chamber
-  USACE Building
-  Coast Guard Station
-  Gaming Boat/ Casino









**HAZARDS**

-  Wreck- Submerged
-  Wreck- Visible
-  Water Intake
-  Water Outfall
-  Restricted Area
-  Caution Area
-  Submerged Utility
-  Cable- Overhead
-  Pipeline- Overhead
-  Powerline Tower
-  Tank
-  Match Line




**TRANSPORTATION**

-  Road- Primary
-  Road- Secondary
-  Road- Tertiary
-  Road- Unimproved
-  Railroad
-  Bridge
-  Bridge Pier
-  Bridge Profile Index Number
-  Ferry Crossing
-  Sailing Line Primary
-  Sailing Line Secondary
-  Flow Arrow

**LAND COVER**

-  Land
-  Built Up Areas
-  Shoreline
-  River/ Stream
-  Shallow Depth
-  Project Depth
-  Land- Public Land
-  Levee/ Flood Wall

**BOUNDARIES**

-  County Boundary
-  State Boundary
-  Corps of Engineers District Boundary